



Andhra Pradesh

Assembly Factbook™

Alur Assembly Constituency



Key Electoral Data of Alur
Assembly Constituency (Vidhan Sabha)

Andhra Pradesh

Assembly Factbook™

Alur Assembly Constituency



Alur Vidhan Sabha

Editor & Director

Dr. R.K. Thukral

Research Editor

Dr. Shafeeq Rahman

Compiled, Researched and Published by Datanet India Pvt. Ltd.

D-100, 1st Floor,

Okhla Industrial Area, Phase-I,
New Delhi- 110020.

Ph.: 91-11- 43580781-84

Email : support@indiastatpublications.com

Website : www.indiastatelections.com

Online Book Store :

www.indiastatpublications.com

Report No. : AFB/AP-147-0125

ISBN : 978-93-87415-04-1

First Edition : January, 2018

Eighth Updated Edition : January, 2025

Price : Rs. 11500/-

US\$ 310

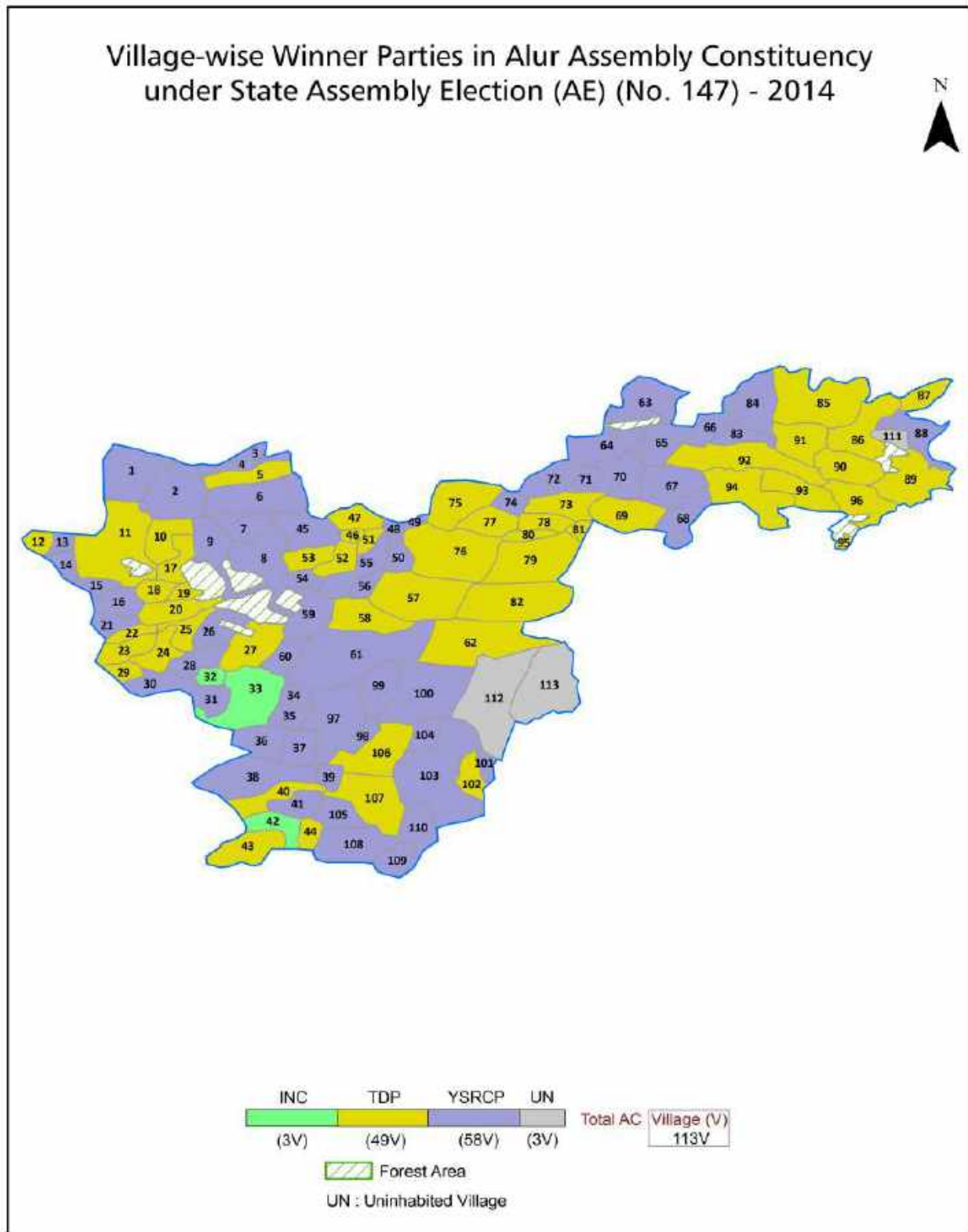
© Datanet India Pvt. Ltd.

All rights reserved. No part of this book may be reproduced, stored in a retrieval system or transmitted in any form or by any means, mechanical photocopying, photographing, scanning, recording or otherwise without the prior written permission of the publisher. Please refer to Disclaimer at page no. 233 for the use of this publication.

Printed in India

No.	Particulars	Page No.
	Introduction	
1	Assembly Constituency - (Vidhan Sabha) at a Glance Features of Assembly as per Delimitation Commission of India (2008)	1-2
	Location and Political Maps	
2	Location Map Boundaries of Assembly Constituency - (Vidhan Sabha) in District Boundaries of Assembly Constituency under Parliamentary Constituency - (Lok Sabha) Village-wise Winner Parties- 2024-PE, 2024-AE, 2019-PE, 2019-AE, 2014-PE, 2014-AE, 2009-PE and 2009-AE	3-11
	Administrative Setup (2011)	
3	District Sub-district Towns Villages Inhabited Villages Uninhabited Villages Village Panchayat Intermediate Panchayat	12-18
	Demographics (2011)	
4	Population Households Rural/Urban Population Villages by Population Size Sex Ratio (Total & 0-6 Years) Religious Population Social Population Literacy Rate	19-20
	Electoral Features	
5	Important Dates of Last Elections Held Electors by Gender Service Electors Voters Voters Turnout Polling Stations & Average Number of Electors per Polling Station Electors by Age Group Present Elected Representatives	21-26
	Historical Summary Election Results	
6	Vote Share of Major Parties Winning Margin (Number & Percentage Polarity of Parties Summary Result of Assembly Segment of Parliamentary Elections 2024, 2019, 2014, 2009, 2004 and 1999 Summary Result of Assembly Elections 2024, 2019, 2014, 2009, 2004, 1999, 1994, 1989, 1985, 1983, 1978, 1972, 1967 and 1955	27-48
	Polling Station Level Election Results	
7	Name and Number of Polling Station 2024-PE, 2024-AE, 2019-PE, 2019-AE, 2014-PE, 2014-AE, 2009-PE and 2009-AE Polling Station-wise Electoral, Voter & Voter Turnout 2024-PE, 2024-AE, 2019-PE, 2019-AE, 2014-PE, 2014-AE, 2009-PE and 2009-AE Polling Station wise Elections Results 2024-PE, 2024-AE, 2019-PE, 2019-AE, 2014-PE, 2014-AE, 2009-PE and 2009-AE	49-211
	Share of Assembly Constituency	
8	Share of Assembly Constituency - (Vidhan Sabha) in State, District and Parliamentary Constituency - (Lok Sabha)	212
	Socio-Economic Amenities (2011)	
9	Access to Administrative Units Agricultural, Manufacturing and Industrial Commodities Demographic Indicators Education Health & Manpower Drinking Water Supply Sanitation Entertainment and Recreations Infrastructure Power Food Allocation Distribution and Marketing of Agriculture Commodities Infrastructure Transport and Road Infrastructure Communication Banking and Financial Services Land Use Irrigation Source	214-228
10	Abbreviation & Sources	230-231
11	Disclaimer	233

Location & Political Map



Administrative Setup

List of Village Panchayat & Intermediate Panchayat (Block) Name - 2011

Village Name	Village Panchayat Name	Intermediate Panchayat Name
A.Gonehal	Manikurthi	Alur
Alur	Alur	Alur
Amruthapuram	Siddapuram	Halaharvi
Angaskal	Manikurthy	Alur
Arikera	Arikera	Alur
Aspari	Aspari	Aspari
Ballur	Siddapuram	Halaharvi
Banavanur	Banavanur	Aspari
Bantanahal	Bantanahal	Chippagiri
Bapuram	Bapuram	Halaharvi
Beldona	Beldona	Chippagiri
Benigeri	Chigali	Aspari
Bevinhal	Bevinhal	Halaharvi
Bilehal	Bilehal	Halaharvi
Billekallu	Billekallu	Aspari
Bolugota	Virupapuram	Halaharvi
Chakibanda	Chakibanda	Halaharvi
Chellelichelimala	Chellelichelimala	Devanakonda
Chigeli	Chigeli	Aspari
Chinnahothur	Chinnahothur	Aspari
Chinnahyta	Chinnahyta	Holagunda
Chinthakunta	Chinthakunta	Halaharvi
Chippagiri	Chippagiri	Chippagiri
Chiramandoddi	Chiramandoddi	Aspari
Chokkanahalli	Aspari	Aspari
Degalahal	Degalahal	Chippagiri
Devanakonda	Devanakonda & Nelathalamarri	Devanakonda
Doulathapuram	Doulathapuram	Chippagiri
Dudadudi Kotakonda	Dudadudi Kotakonda	Aspari

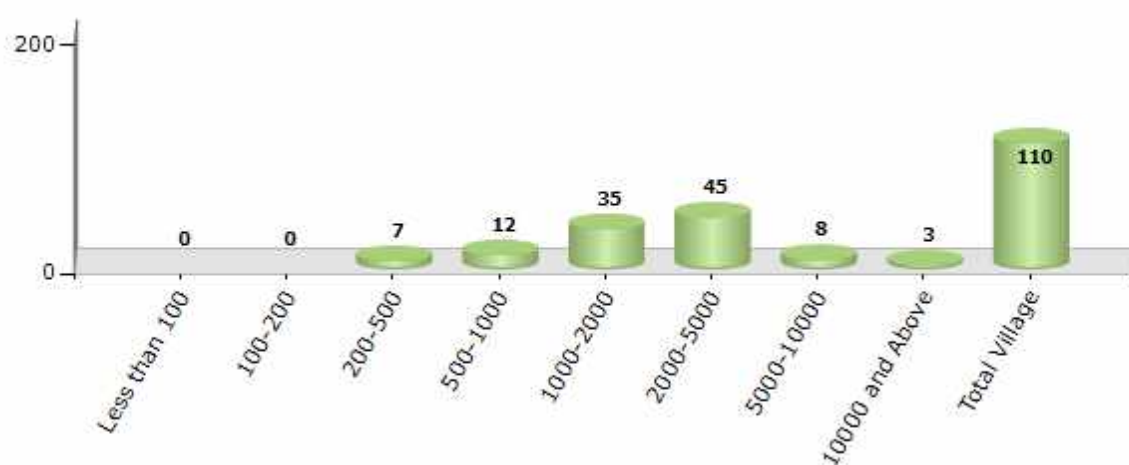
Contd....

Demographics

Number of Villages by Population Size - 2011

Less than 100	100-200	200-500	500-1000	1000-2000	2000-5000	5000-10000	10000 and Above	Total Village
0	0	7	12	35	45	8	3	110

Number of Villages by Population Size - 2011

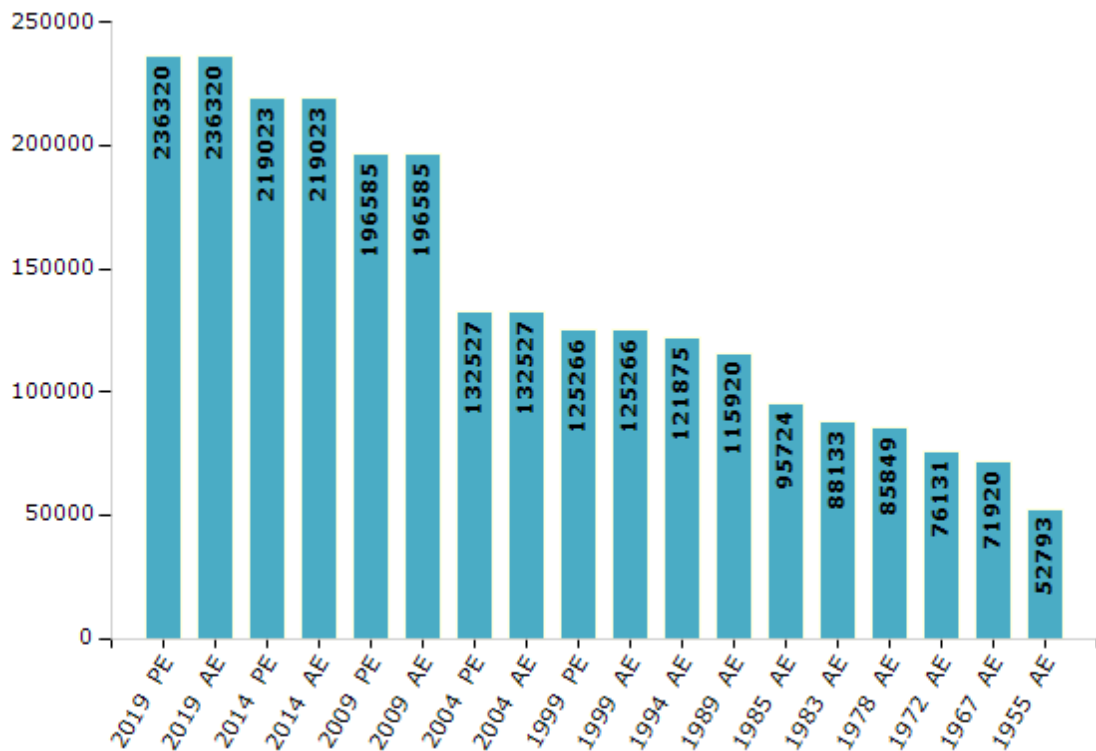


Electoral Features

Electors by Male & Female

Year	Male	Female	Others	Total	Year	Male	Female	Others	Total
2019 PE	119843	116433	44	236320	1994 AE	60269	61606	-	121875
2019 AE	119843	116433	44	236320	1989 AE	57172	58748	-	115920
2014 PE	110101	108904	18	219023	1985 AE	47276	48448	-	95724
2014 AE	110101	108904	18	219023	1983 AE	42407	45726	-	88133
2009 PE	97517	99068	-	196585	1978 AE	42569	43280	-	85849
2009 AE	97517	99068	-	196585	1972 AE	37696	38435	-	76131
2004 PE	64572	67955	-	132527	1967 AE	-	-	-	71920
2004 AE	64572	67955	-	132527	1962 AE	-	-	-	-
1999 PE	62476	62790	-	125266	1957 AE	-	-	-	-
1999 AE	62476	62790	-	125266	1955 AE	-	-	-	52793

Number of Electors

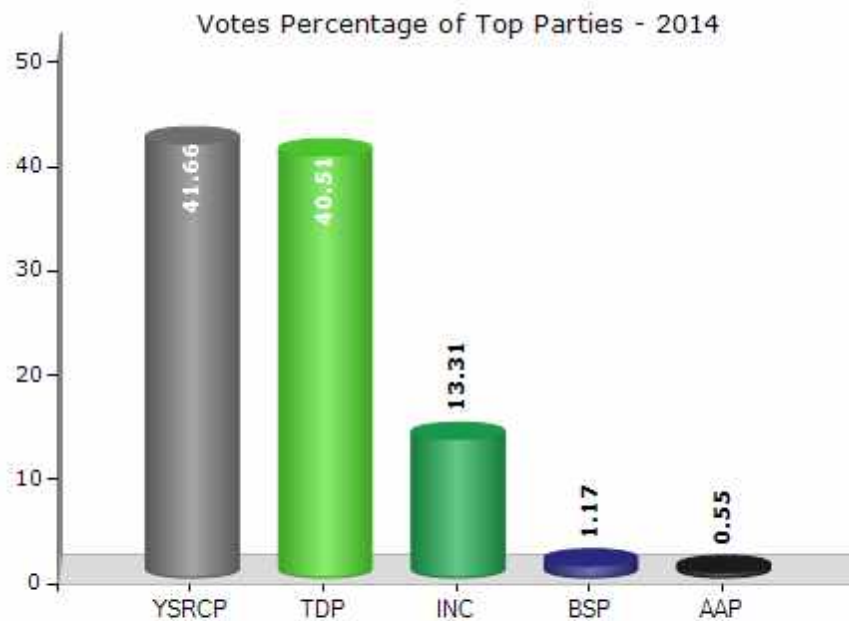


Note : AE : Assembly Election, PE : Assembly Segment of Parliamentary Election

Historical Summary Election Results

Summary Result of Assembly Election - 2014

Candidate Name	Party	Votes	Votes %
Gummanur Jaya Ram	YSRCP	69466	41.66
B.Veerabhadra Gowd	TDP	67547	40.51
Kotla Sujathamma	INC	22193	13.31
V.Thippanna	BSP	1959	1.17
Aavula Chandra Sekhar	AAP	917	0.55
Golla Nagaraju	LSP	900	0.54
P.Hari Prasad Reddy	JaSPa	561	0.34
S.Jayaram	IND	544	0.33
Mulinti Chandra Sekhar	AIMIM	475	0.28
G Vijay Kumar	IND	448	0.27
H.T.Basavana Gowd	IND	413	0.25
	NOTA	1320	0.79



Polling Station Level Election Results

Number and Name of Polling Stations (PS) (2019 AE)

Number of Polling Stations	Name of Polling Stations	Number of Polling Stations	Name of Polling Stations
1	Z.P. High School Gajjehalli	22	M.P.U.P. School 4th And 5th Class Room (North Wing) Bapuram
2	Z.P. High School Gajjehalli	23	M.P.U.P. School 6th And 7th Class Room (North Wing), Bapuram
3	M.P.U.P. School (4th Class Room) Gajjehalli	24	M.P.Aelimenta Ry School u (South Wing) Patcharahally
4	M.P.P.Elimentary School (6th Class Room) Honnooru Ko Ttall	25	Mp Ele. School 3rd Class Room South Wing Netravatti
5	M.P.P School (5 th Class Room) Ngarkanvi	26	Mp Ele. School 2nd Class Telugu East Wing Nitravatti
6	M.P.U.P. School 1st Class Room Marlamdiki	27	M.P.U.P. Kannada School 1st Class Room North Wing Kurlehalli
7	M.P.P. School (4 th Class Room) Muddatmagi	28	M.P.U.P. School Kannada3rd Class Room Suluvayi
8	M.P.U.P. School (1st Class Room) Cogilthota	29	M.P.U.P. Kannda School 1st Class Room Suluvayi
9	M.P.U.P. School (7 th Class Room) Kogillatota	30	M.P.P. School (1st Class Room) Sammatgiri
10	Mp Ele. School Kannada (North Wing) 1st And 2nd Clas Balluru	31	M.P.P. Kannada School (1st Class Room) Moogumangundi
11	Mp Ele. School 1st And 2nd Class Room (East Wing) Siddapuram	32	M.P.P. School (1&5 Class Room) Peddahyata
12	M.P.Aelimenta Ry School u (South Wing) Amruthapuram	33	Z.P.H. School (7th Class Room) Holgunda
13	Mp Ele. Kannada School 2nd Class Room East Wing Gulyam	34	Z.P. High School (6 th Class Room) Holgunda
14	Mp Ele. Kannada School 5th Class Room Gulyam	35	Z.P. High School (7 th Class E.M) Holagunda
15	Z.P.H. School 6th Class Rom Gulyam	36	M.P.P. Kannada School (1st Class T.M Room) Holgunda
16	Z.P.H. School 7th Class Room Gulyam	37	M.P.P. Kannada School (3rd Class Room) Holgunda
17	Mp Ele. School (Tulugu) 1st Class Romm Old Buidnort Gulyam	38	M.P.P. Kannada School (1st Class K.M Room) Holagunda
18	Mp. Ele. School (Telugu) 3rd Class Roomold Buidnorth Gulyam	39	M.P.P School Urdu (3rd Class Room) Holgunda
19	Mp Ele. School (Telugu) 5Thclassroomnewbuideastwing Gulyam	40	M.P.P School Urdu (1st Class Room) Holagunda
20	Mp. Ele. School New Building3rd Class Room Gulyam	41	M.P.P (S.W) School (1st Class Room) Holgunda
21	M.P.Aelimenta Ry School u (Harijana Street) J.Hosalli	42	M.P.P. (S.W.) School (3rd Class Room) Holgunda

Contd....

Polling Station Level Election Results

Polling Station-wise Votes Secured by Overall Top Five Parties in Alur Assembly in Assembly Election (AE) under Kurnool Parliamentary Constituency in Andhra Pradesh (2019)

Number of Polling Station	Winner - Gummanur Jayaram (YSRCP)	Runner-up - Kotla Sujathamma (TDP)	3rd - S Venkappa (JnP)	4th - D Asha Begum (INC)	5th - Dumma Venkataramudu (BJP)	NOTA	Other	Total Votes Secured
36	197	302	19	16	25	6	6	571
37	183	223	12	6	16	4	6	450
38	241	274	15	13	15	7	13	578
39	330	172	2	6	10	7	8	535
40	308	216	17	13	19	15	17	605
41	374	143	18	1	19	11	8	574
42	255	142	11	10	16	14	6	454
43	227	233	35	4	13	15	12	539
44	252	263	16	12	11	11	20	585
45	347	133	19	5	9	20	12	545
46	223	211	7	6	8	0	7	462
47	414	238	20	11	17	9	12	721
48	363	380	3	8	5	10	8	777
49	363	276	3	8	5	20	15	690
50	359	237	26	12	8	12	26	680
51	307	168	32	22	5	10	13	557
52	274	133	21	9	7	17	13	474
53	397	274	11	11	10	9	26	738
54	475	297	5	13	8	14	15	827
55	407	193	13	6	16	16	8	659
56	480	171	18	10	8	17	14	718
57	443	130	4	9	19	6	14	625
58	413	168	11	7	12	6	7	624
59	351	115	11	1	8	12	9	507
60	399	88	8	3	4	10	15	527
61	461	257	10	19	11	15	15	788
62	487	209	8	13	15	18	16	766
63	381	249	4	10	13	14	13	684
64	553	189	9	6	9	19	20	805
65	654	225	8	3	4	4	10	908
66	277	125	8	3	4	5	7	429
67	227	141	3	6	4	11	26	418
68	467	214	4	11	3	5	8	712
69	465	115	6	7	6	10	19	628
70	449	89	10	2	14	4	15	583

Contd....

Polling Station Level Election Results

Winner, Runner-up and 3rd Party Position & Winning Margin According to Polling Stations in Alur Assembly in Assembly Election (AE) under Kurnool Parliamentary Constituency in Andhra Pradesh (2019)

Polling Station Number	Winner Party	Winner Votes (%)	Runner-up Party	Runner-up Votes (%)	Winning Margin Votes (%)	Third Party	Third Party Votes (%)	Other Votes (%)
75	YSRCP	296 (63.11)	TDP	150 (31.98)	146 (31.13)	BJP	5 (1.07)	18 (3.84)
76	YSRCP	328 (49.18)	TDP	288 (43.18)	40 (6)	INC	15 (2.25)	36 (5.4)
77	YSRCP	362 (55.95)	TDP	235 (36.32)	127 (19.63)	JnP	15 (2.32)	35 (5.41)
78	YSRCP	375 (48.39)	TDP	343 (44.26)	32 (4.13)	JnP	12 (1.55)	45 (5.81)
79	YSRCP	296 (57.81)	TDP	183 (35.74)	113 (22.07)	INC	9 (1.76)	24 (4.69)
80	TDP	249 (55.7)	YSRCP	168 (37.58)	81 (18.12)	JnP	8 (1.79)	22 (4.92)
81	YSRCP	411 (65.97)	TDP	163 (26.16)	248 (39.81)	INC	11 (1.77)	38 (6.1)
82	YSRCP	433 (69.28)	TDP	133 (21.28)	300 (48)	JnP	19 (3.04)	40 (6.4)
83	YSRCP	426 (56.88)	TDP	264 (35.25)	162 (21.63)	INC	24 (3.2)	35 (4.67)
84	YSRCP	453 (53.74)	TDP	361 (42.82)	92 (10.92)	INC	11 (1.3)	18 (2.14)
85	YSRCP	411 (55.09)	TDP	300 (40.21)	111 (14.88)	INC	6 (0.8)	29 (3.89)
86	YSRCP	367 (49.2)	TDP	322 (43.16)	45 (6.04)	JnP	14 (1.88)	43 (5.76)
87	YSRCP	366 (63.43)	TDP	167 (28.94)	199 (34.49)	INC	14 (2.43)	30 (5.2)
88	YSRCP	332 (58.97)	TDP	168 (29.84)	164 (29.13)	INC	22 (3.91)	41 (7.28)
89	TDP	339 (53.22)	YSRCP	242 (37.99)	97 (15.23)	INC	22 (3.45)	34 (5.34)
90	TDP	367 (49)	YSRCP	323 (43.12)	44 (5.88)	INC	14 (1.87)	45 (6.01)
91	YSRCP	186 (59.62)	TDP	98 (31.41)	88 (28.21)	BJP	5 (1.6)	23 (7.37)
92	YSRCP	446 (67.88)	TDP	176 (26.79)	270 (41.09)	JnP	12 (1.83)	23 (3.5)
93	TDP	124 (67.03)	YSRCP	48 (25.95)	76 (41.08)	INC	3 (1.62)	10 (5.41)
94	YSRCP	795 (83.86)	TDP	90 (9.49)	705 (74.37)	PRSHF	11 (1.16)	52 (5.49)
95	TDP	402 (57.18)	YSRCP	261 (37.13)	141 (20.05)	INC	13 (1.85)	27 (3.84)
96	YSRCP	389 (55.57)	TDP	253 (36.14)	136 (19.43)	INC	8 (1.14)	50 (7.14)
97	TDP	292 (55.3)	YSRCP	214 (40.53)	78 (14.77)	INC	5 (0.95)	17 (3.22)
98	YSRCP	364 (62.54)	TDP	178 (30.58)	186 (31.96)	INC	14 (2.41)	26 (4.47)
99	YSRCP	373 (56.52)	TDP	244 (36.97)	129 (19.55)	INC	7 (1.06)	36 (5.45)
100	YSRCP	235 (63.69)	TDP	105 (28.46)	130 (35.23)	INC	17 (4.61)	12 (3.25)
101	YSRCP	411 (55.47)	TDP	295 (39.81)	116 (15.66)	INC	11 (1.48)	24 (3.24)
102	YSRCP	383 (49.23)	TDP	343 (44.09)	40 (5.14)	INC	16 (2.06)	36 (4.63)
103	YSRCP	531 (61.39)	TDP	292 (33.76)	239 (27.63)	JnP	7 (0.81)	35 (4.05)
104	TDP	256 (50.2)	YSRCP	230 (45.1)	26 (5.1)	JnP	9 (1.76)	15 (2.94)
105	YSRCP	425 (68.33)	TDP	159 (25.56)	266 (42.77)	INC	11 (1.77)	27 (4.34)
106	YSRCP	264 (55.46)	TDP	189 (39.71)	75 (15.75)	JnP	7 (1.47)	16 (3.36)
107	YSRCP	280 (62.36)	TDP	143 (31.85)	137 (30.51)	INC	10 (2.23)	16 (3.56)
108	YSRCP	423 (75.81)	TDP	89 (15.95)	334 (59.86)	JnP	11 (1.97)	35 (6.27)
109	YSRCP	486 (67.59)	TDP	165 (22.95)	321 (44.64)	BJP	17 (2.36)	51 (7.09)
110	YSRCP	639 (71.48)	TDP	179 (20.02)	460 (51.46)	JnP	17 (1.9)	59 (6.6)
111	YSRCP	402 (65.9)	TDP	160 (26.23)	242 (39.67)	INC	13 (2.13)	35 (5.74)

Contd....

Socio-Economic Amenities - Rural

Access to Education Facilities

Particulars	Number of Villages (% of Population)				
	Available	Not Available	If Not Available (Distance of Nearest Facility)		
			A	B	C
Govt. Primary School	109 (100)	1 (0)	1 (0)	0 (0)	0 (0)
Private Primary School	7 (22)	103 (78)	0 (0)	0 (0)	0 (0)
Govt. Middle School	75 (85)	35 (15)	10 (3)	20 (10)	2 (1)
Private Middle School	6 (9)	104 (91)	1 (1)	0 (0)	0 (0)
Govt. Secondary School	29 (50)	81 (50)	14 (7)	49 (30)	15 (12)
Private Secondary School	3 (8)	107 (92)	0 (0)	0 (0)	2 (2)
Govt. Senior Secondary School	6 (18)	104 (82)	7 (5)	45 (33)	49 (42)
Private Senior Secondary School	0 (0)	110 (100)	0 (0)	1 (0)	2 (2)
Govt. Arts and Science Degree College	1 (5)	109 (95)	2 (3)	20 (14)	64 (59)
Private Arts and Science Degree College	0 (0)	110 (100)	0 (0)	1 (1)	22 (19)
Govt. Engineering College	0 (0)	110 (100)	0 (0)	0 (0)	0 (0)
Private Engineering College	0 (0)	110 (100)	0 (0)	1 (1)	109 (99)
Govt. Medicine College	0 (0)	110 (100)	0 (0)	0 (0)	110 (100)
Private Medicine College	0 (0)	110 (100)	0 (0)	0 (0)	0 (0)
Govt. Management Institute	0 (0)	110 (100)	0 (0)	0 (0)	0 (0)
Private Management Institute	0 (0)	110 (100)	0 (0)	0 (0)	110 (100)
Govt. Polytechnic	1 (5)	109 (95)	2 (3)	9 (5)	24 (20)
Private Polytechnic	0 (0)	110 (100)	0 (0)	6 (4)	68 (63)
Govt. Vocational Training School/ITI	1 (5)	109 (95)	2 (3)	7 (4)	13 (12)
Private Vocational Training School/ITI	0 (0)	110 (100)	0 (0)	10 (7)	77 (70)
Govt. Non Formal Training Centre	1 (2)	109 (98)	3 (1)	7 (6)	18 (25)
Private Non Formal Training Centre	0 (0)	110 (100)	0 (0)	0 (0)	81 (67)
Govt. School For Disabled	0 (0)	110 (100)	0 (0)	0 (0)	110 (100)
Private School For Disabled	0 (0)	110 (100)	0 (0)	0 (0)	0 (0)
Government Others	0 (0)	110 (100)	0 (0)	0 (0)	0 (0)
Private Others	0 (0)	110 (100)	0 (0)	0 (0)	0 (0)

Note : Distance A : Less than 5 km; B : Between 5-10 km; C : 10+ km.; Source : Data Analysis is based on 2011 Census.

DISCLAIMER

The Terms of Use and Disclaimer of Datanet India Private Limited (hereinafter referred to as "Datanet") for use of this analysis report of **Alur Assembly Constituency (Alur Vidhan Sabha)** :-

1. **Assembly Factbook™** is a Registered Trade Mark owned by Datanet.
2. All the maps are sketched and graphical representation only and have not been drawn to the scale and also not to represent the actual geographical area or boundary of the unit.
3. The data for the aforesaid analysis is based on authentic sources and has been culled from the various publications of Census, CSO and NSSO for district and block level data, various central and state government departments, Central & State Elections Commissions and the concerned Returning Officers' releases, Electoral Rolls, Election results and allied publications, internal assessment, surveys, estimates and analysis. Therefore, certain adjustment of data at micro level may have been done to arrive closer to the macro data.
4. Data have been provided on an "As Is" and "As AVAILABLE" basis
5. The colours shown in the maps or diagram and charts of a particular party, alliance or AC are indicative and do not represent them.
6. This publication which includes maps, sheets, graphs and data would be the property under copyright of Datanet only. The user may use these for its internal study, analysis and research purposes. It's public display, re-selling or any commercial uses by the user are not allowed.
7. Datanet has taken due care and caution in compilation and processing of data and allied information, but does not guarantee the accuracy, adequacy or completeness of any information/analysis and will be not responsible for any errors or omissions or for the results obtained from the use of such information/analysis.
8. All the contents for the publication have been culled from various authentic sources and Datanet reasonably believes such sources to be reliable, but does not make any representations, express or implied as to the accuracy or fitness of use of such information. The information or contents of the information/analysis do not constitute advice and should not be relied upon in making (or refraining from making) any decision. Any reliance placed upon the information provided by Datanet is the sole responsibility and strictly at the user's risk.
9. In no event will Datanet be liable for any damages (including, without limitation, damages for loss of business projects, or loss of profits) arising in contract, tort or otherwise from the use of or inability to use any of its contents, or from any action taken (or refrained from being taken) as a result of using the analysis or any of its contents. Datanet its directors, owners, editors, officials, employees, distributor and agents or any associate will not be liable for any errors in the information contained or any consequences arising from the use of the contents of the provided information/analysis.
10. If any provision of these terms and conditions is held invalid or illegal or unenforceable for any reason by any court of competent jurisdiction, such provision shall be severed and the remainder of provisions of the terms and conditions shall continue in full force and effect as if the Term of Use had been executed with the invalid, illegal or unenforceable provision eliminated.
11. If there are any discrepancies in the information provided, please bring it to attention of Datanet for suitable rectification measures.

Buy Online This Complete Book At
Datanet India eBooks Store

www.indiastatpublications.com

or go directly at

[http://www.indiastatpublications.com/
Assembly_factbook/Andhra_Pradesh/Kurnool/ Alur](http://www.indiastatpublications.com/Assembly_factbook/Andhra_Pradesh/Kurnool/Alur)

 **indiastat**elections

