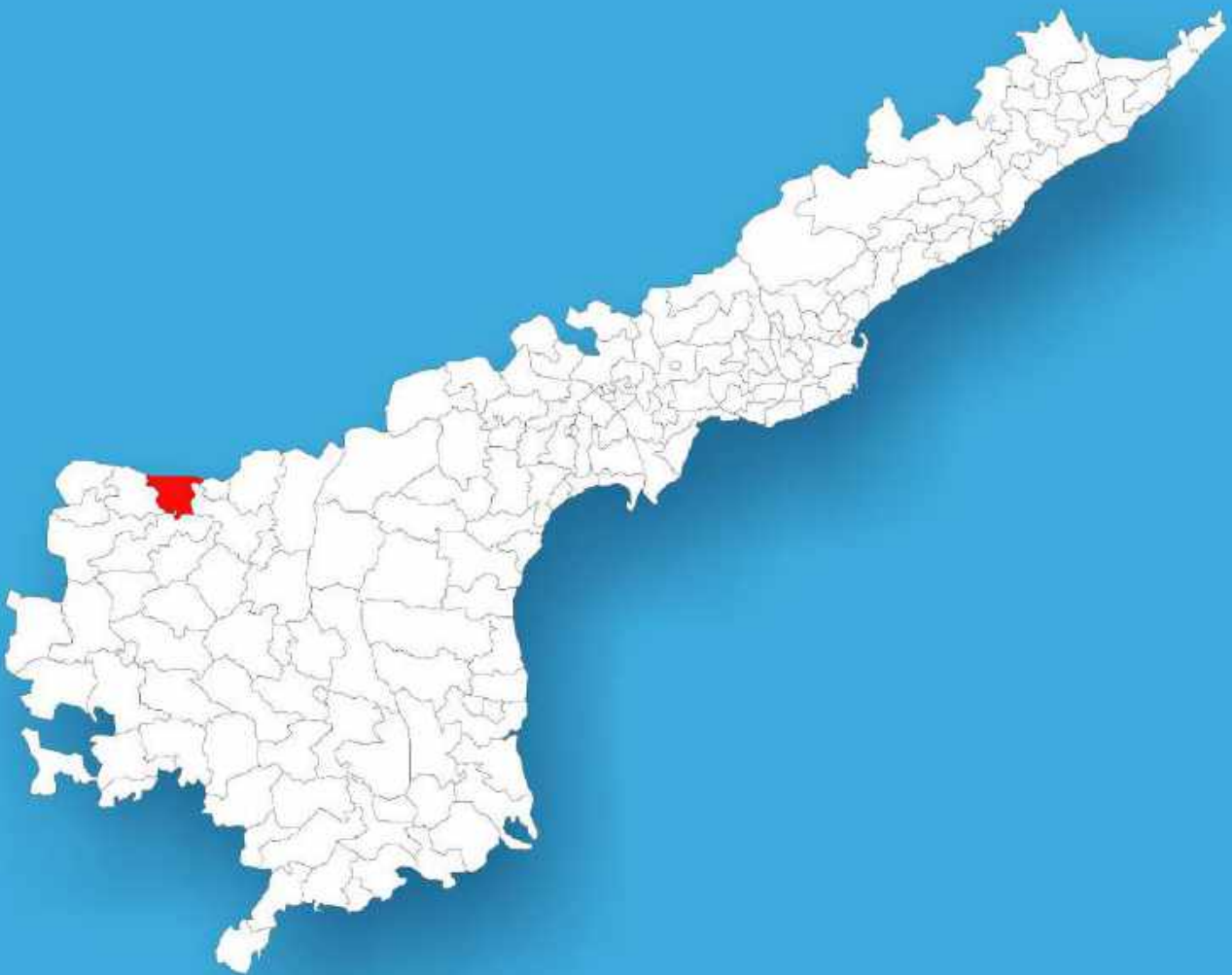




Andhra Pradesh

# Assembly Factbook™

Kodumur Assembly Constituency



Key Electoral Data of Kodumur  
Assembly Constituency (Vidhan Sabha)

Andhra Pradesh  
**Assembly Factbook**<sup>TM</sup>  
Kodumur Assembly Constituency



Kodumur Vidhan Sabha

## **Editor & Director**

Dr. R.K. Thukral

## **Research Editor**

Dr. Shafeeq Rahman

## **Compiled, Researched and Published by Datanet India Pvt. Ltd.**

D-100, 1st Floor,

Okhla Industrial Area, Phase-I,  
New Delhi- 110020.

Ph.: 91-11- 43580781-84

Email : support@indiastatpublications.com

Website : www.indiastatelections.com

## **Online Book Store :**

www.indiastatpublications.com

**Report No. :** AFB/AP-143-0125

**ISBN :** 978-93-87415-49-2

**First Edition :** January, 2018

**Eighth Updated Edition :** January, 2025

**Price :** Rs. 11500/-

US\$ 310

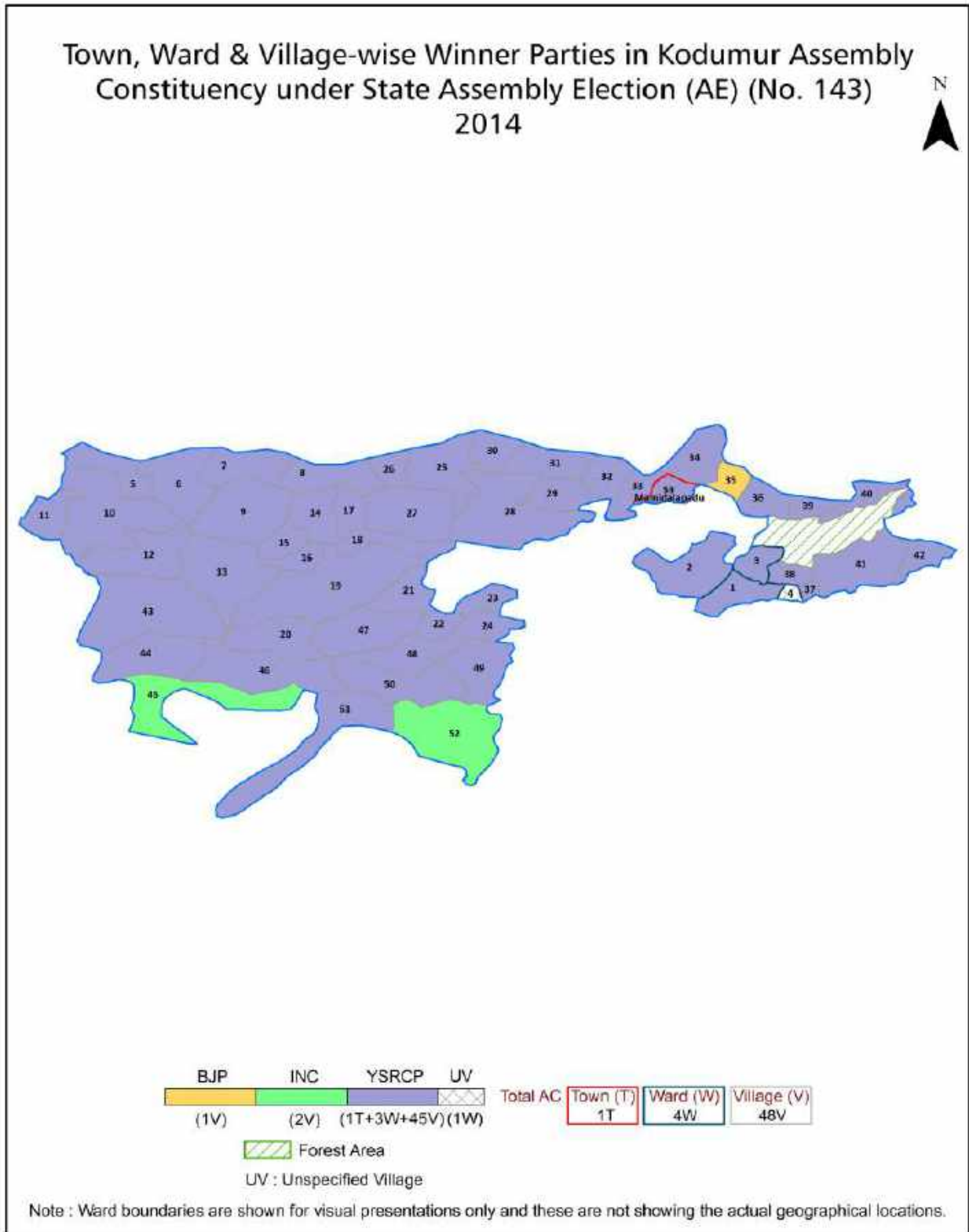
## **© Datanet India Pvt. Ltd.**

All rights reserved. No part of this book may be reproduced, stored in a retrieval system or transmitted in any form or by any means, mechanical photocopying, photographing, scanning, recording or otherwise without the prior written permission of the publisher. Please refer to Disclaimer at page no. 214 for the use of this publication.

Printed in India

No.	Particulars	Page No.
	<b>Introduction</b>	
1	Assembly Constituency - (Vidhan Sabha) at a Glance   Features of Assembly as per Delimitation Commission of India (2008)	1-2
	<b>Location and Political Maps</b>	
2	Location Map   Boundaries of Assembly Constituency - (Vidhan Sabha) in District   Boundaries of Assembly Constituency under Parliamentary Constituency - (Lok Sabha)   Town, Ward & Village-wise Winner Parties- 2024-PE, 2024-AE, 2019-PE, 2019-AE, 2014-PE, 2014-AE, 2009-PE and 2009-AE	3-11
	<b>Administrative Setup (2011)</b>	
3	District   Sub-district   Towns   Villages   Inhabited Villages   Uninhabited Villages   Village Panchayat   Intermediate Panchayat	12-15
	<b>Demographics (2011)</b>	
4	Population   Households   Rural/Urban Population   Towns, Ward and Villages by Population Size   Sex Ratio (Total & 0-6 Years)   Religious Population   Social Population   Literacy Rate	16-18
	<b>Electoral Features</b>	
5	Important Dates of Last Elections Held   Electors by Gender   Service Electors   Voters   Voters Turnout   Polling Stations & Average Number of Electors per Polling Station   Electors by Age Group   Present Elected Representatives	19-24
	<b>Historical Summary Election Results</b>	
6	Vote Share of Major Parties   Winning Margin (Number & Percentage)   Polarity of Parties   Summary Result of Assembly Segment of Parliamentary Elections 2024, 2019, 2014, 2009, 2004 and 1999   Summary Result of Assembly Elections 2024, 2019, 2014, 2009, 2004, 1999, 1994, 1989, 1985, 1983, 1978, 1972, 1967 and 1962	25-46
	<b>Polling Station Level Election Results</b>	
7	Name and Number of Polling Station 2024-PE, 2024-AE, 2019-PE, 2019-AE, 2014-PE, 2014-AE, 2009-PE and 2009-AE   Polling Station-wise Electoral, Voter & Voter Turnout 2024-PE, 2024-AE, 2019-PE, 2019-AE, 2014-PE, 2014-AE, 2009-PE and 2009-AE   Polling Station wise Elections Results 2024-PE, 2024-AE, 2019-PE, 2019-AE, 2014-PE, 2014-AE, 2009-PE and 2009-AE	47-192
	<b>Share of Assembly Constituency</b>	
8	Share of Assembly Constituency - (Vidhan Sabha) in State, District and Parliamentary Constituency - (Lok Sabha)	193
	<b>Socio-Economic Amenities (2011)</b>	
9	Access to Administrative Units   Agricultural, Manufacturing and Industrial Commodities   Demographic Indicators   Education   Health & Manpower   Drinking Water Supply   Sanitation   Entertainment and Recreations Infrastructure   Power   Food Allocation Distribution and Marketing of Agriculture Commodities Infrastructure   Transport and Road Infrastructure   Communication   Banking and Financial Services   Land Use   Irrigation Source	195-209
10	<b>Abbreviation &amp; Sources</b>	211-212
11	<b>Disclaimer</b>	214

Location & Political Map



## Administrative Setup

### List of Village Panchayat & Intermediate Panchayat (Block) Name - 2011

Village Name	Village Panchayat Name	Intermediate Panchayat Name
Amadaguntla	Amadaguntla	Kodumur
Anugonda	Anugonda	Kodumur
Basavapuram	Basavapuram	Kurnool
Brahmanadoddi	Brahmanadoddi	C.Belagal
Budidapadu	Budidapadu	Gudur
Burandoddi	Burandoddi	C.Belagal
C.Belagal	C.Belagal	C.Belagal
Chanugondla	Chanugondla	Gudur
Devamada	Devamada	Kurnool
Diguvapadu	Diguvapadu	Kurnool
E.Thandrapadu	E.Thandrapadu	Kurnool
Edurur	Edurur	Kurnool
G.Singavaram	G.Singavaram	Kurnool
Gargeyapuram	Gargeyapuram & Sivarama Puram	Kurnool
Gondiparla	Gondiparla	Kurnool
Gorantla	Gorantla	Kodumur
Gudipadu	Gudipadu	Gudur
Gudur	-	Gudur
Gundrevula	Gundrevula & Yenagandla	C.Belagal
Julakallu	Julakallu	Gudur
Kambadahal	Kambadahal	C.Belagal
Kodumur	Kodumur & Venkatagiri	Kodumur
Kondapuram	Kondapuram & Mudula	C.Belagal
Kothakota	Kothakota	C.Belagal
Kuruvanagalapuram	Kuruvanagalapuram	Gudur
Laddagiri	Laddagiri	Kodumur
Mallapuram	Mallapuram	Gudur
Mudumalagurthy	Mudumalagurthy, Pulakurthy & Krishnapuram	Kodumur
Munagala	Munagala	Gudur

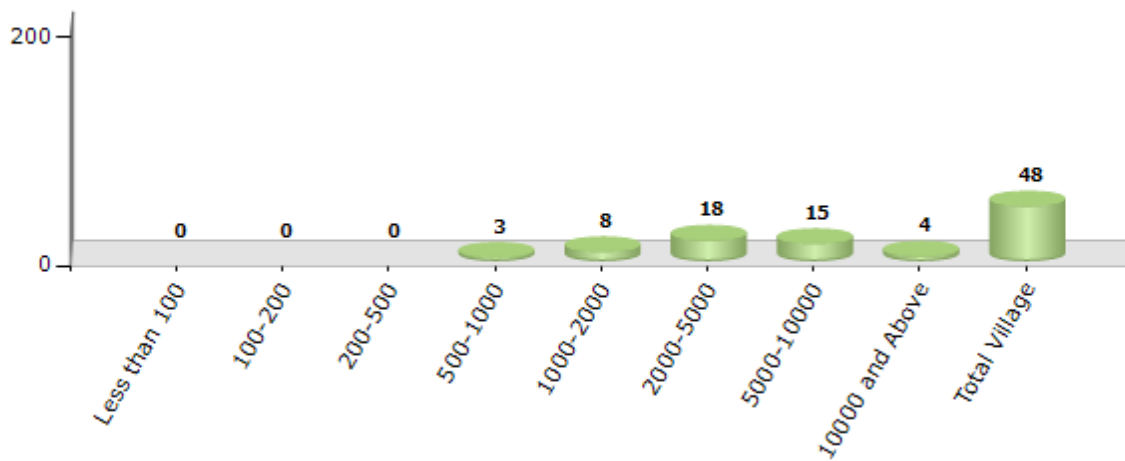
Contd....

Demographics

Number of Villages by Population Size - 2011

Less than 100	100-200	200-500	500-1000	1000-2000	2000-5000	5000-10000	10000 and Above	Total Village
0	0	0	3	8	18	15	4	48

Number of Villages by Population Size - 2011



Number of Towns by Population Size - 2011

Less than 4999	5000-9999	10000-19999	20000-49999	50000-99999	100000 and Above	Total Town
0	0	0	1	0	0	1

Number of Towns by Population Size - 2011

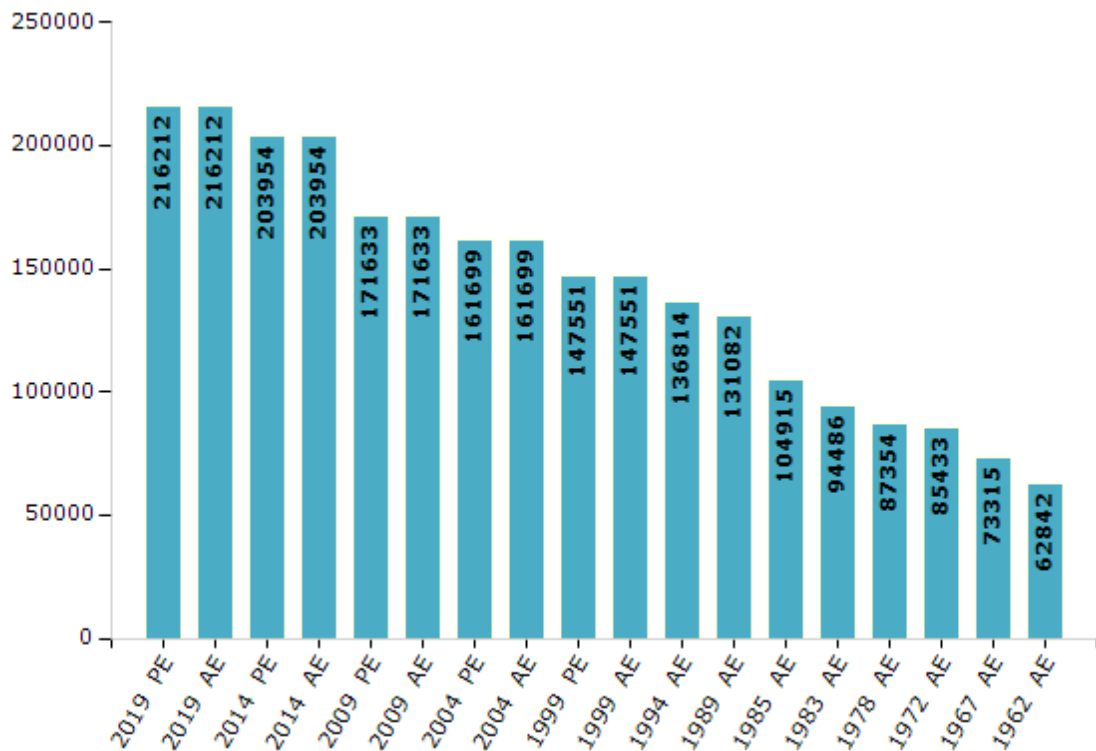


## Electoral Features

### Electors by Male & Female

Year	Male	Female	Others	Total	Year	Male	Female	Others	Total
2019 PE	109214	106992	6	216212	1994 AE	67935	68879	-	136814
2019 AE	109214	106992	6	216212	1989 AE	64891	66191	-	131082
2014 PE	102020	101922	12	203954	1985 AE	51093	53822	-	104915
2014 AE	102020	101922	12	203954	1983 AE	45566	48920	-	94486
2009 PE	84503	87130	-	171633	1978 AE	42372	44982	-	87354
2009 AE	84503	87130	-	171633	1972 AE	41368	44065	-	85433
2004 PE	79110	82589	-	161699	1967 AE	-	-	-	73315
2004 AE	79110	82589	-	161699	1962 AE	-	-	-	62842
1999 PE	73501	74050	-	147551	1957 AE	-	-	-	-
1999 AE	73501	74050	-	147551	1955 AE	-	-	-	-

Number of Electors



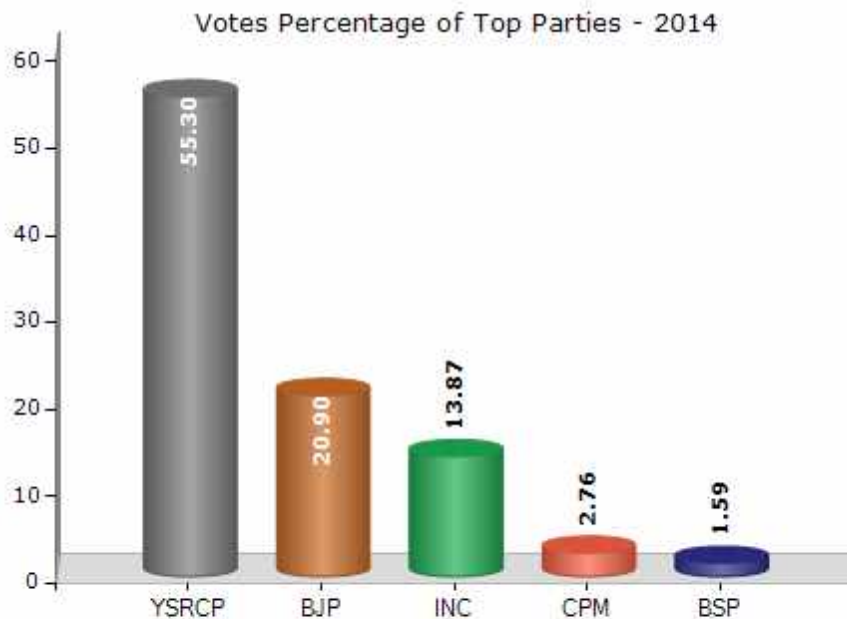
Note : AE : Assembly Election, PE : Assembly Segment of Parliamentary Election



## Historical Summary Election Results

### Summary Result of Assembly Election - 2014

Candidate Name	Party	Votes	Votes %
M. Mani Gandhi	YSRCP	84206	55.3
Madharapu Renukamma	BJP	31822	20.9
Parigela Murali Krishna	INC	21118	13.87
M. Asservadamma	CPM	4200	2.76
P. Chinna Sunkanna	BSP	2417	1.59
J. Giddaiah	RPS	1407	0.92
Sadanandam Nayakanti	AAP	1220	0.8
Anantha Karunakar Babu	JaSPa	1025	0.67
Perapogu Lakshmana	IND	1017	0.67
A. Venkateswarlu	IND	889	0.58
N.C. Venkateswarlu	IND	757	0.5
M. Madanagopal	IND	438	0.29
M .Gurramanna	IND	399	0.26
	NOTA	1358	0.89



## Polling Station Level Election Results

### Number and Name of Polling Stations (PS) (2019 AE)

Number of Polling Stations	Name of Polling Stations	Number of Polling Stations	Name of Polling Stations
1	M.P.P School, 1, 2 Class Rooms Palukudoddi	22	M.P.P. School, South East Corner, S.C Colony R.Konthalapadu
2	M.P.P. School Sangala	23	M.P.P. School R.K.Dudyala
3	Gram Panchayat Office Palukudoddi	24	M .P.P. School, 3rd Class Room Tolishapuram
4	M.P.U.P. School (West Wing) Enagandla	25	M.P.U.P. School, Old Building, Edururu
5	M.P.U.P. School 7Va Taragathi Gadi Enagandla	26	M.P.P. School S.C.Colony G.Singavaram
6	M.P.U. P School Gundrevula	27	M.P.P. School, North Wing S.C.Colony G. Singavaram
7	M.P.U. P School Gundrevula	28	M.P.U.P. School, G.Singavaram
8	M.P.U.P. School, 1, 2 Taragati Gadulu Kondapuram	29	M.P.U.P. School South Wing G. Singavaram
9	M.P.U.P. School, 7 Taragati Gadi Kondapuram	30	Z.P.H. School, 7, 8, 9 Class Room Nidzuru
10	M.P.U.P. School, 5th Class Room Kondapuram	31	Z.P.H. School 8th Class Rooms. Nidzuru
11	M.P.P. School, 5 Taragati Gadulu Mudumala	32	M.P.P. School, S.C.Colony Nidzuru
12	M.P.P. School, 1st Class Room Mudumala	33	M.P.P School, S.C.Colony, 5th Class Rooms. Nidzur Village, Kurnool Mandal
13	M.P.P School, 3 Taragatigadi Mudumala	34	M.P.P School Munagalapadu
14	M.P.P School, South Wing Earladinne	35	M.P.P. School Munagalapadu
15	M.P.P. School, 1st Class Room Earladinne	36	M.P.P. School (Additional Building) L Peta
16	M.P.U.P. School, Room No. 1 K.Singavaram	37	Z.P.H School, 8th Class Room Panchalingala
17	M.P.P. School, 5 Taragatigadi Kottakota	38	Z.P.H. School, 10th Class Room Pancha Lingala
18	M.P.P. School 4th Class Room (South Wing) Kottakota	39	Z.P.H, School, 9th Class Room Panchalingala
19	M.P.P. School, 5th Class Room Sunkesula	40	Z.P.H. School, 7th Class Room Panchalingala
20	M.P.P. School, 5th Class Room Sunkesula	41	M.P.P. School (Regular), North East Corner E.Thandrapadu
21	M.P.P. School, North East Corner, (S.C Colony) R.Kontalapadu	42	M.P.Ele. School, (Regular), Easteran Side E.Thandrapadu

Contd....

## Polling Station Level Election Results

### Polling Station-wise Votes Secured by Overall Top Five Parties in Kodumur Assembly in Assembly Election (AE) under Kurnool Parliamentary Constituency in Andhra Pradesh (2019)

Number of Polling Station	Winner - Jaradoddi Sudhakar (YSRCP)	Runner-up - Burla. Ramanjaneyulu (TDP)	3rd - Arekanti Jeevan Raj (BSP)	4th - Damodaram Radhakrishna Murthy (INC)	5th - Meesala Prem Kumar (BJP)	NOTA	Other	Total Votes Secured
36	177	100	18	12	4	5	3	319
37	360	472	27	36	3	1	4	903
38	284	464	19	16	5	8	4	800
39	261	422	22	9	4	5	1	724
40	609	159	9	9	3	7	4	800
41	358	215	28	21	6	4	7	639
42	271	344	44	15	8	6	0	688
43	153	285	11	11	7	7	5	479
44	198	295	14	8	3	2	4	524
45	350	199	37	12	7	9	14	628
46	239	415	51	19	16	3	3	746
47	189	233	30	12	12	10	5	491
48	212	251	20	6	7	9	7	512
49	356	180	15	18	3	4	6	582
50	310	192	20	10	5	4	15	556
51	273	161	6	10	2	5	2	459
52	423	243	20	14	16	8	4	728
53	576	125	12	8	3	19	8	751
54	NV	NV	NV	NV	NV	NV	NV	NV
55	405	118	10	12	1	0	4	550
56	317	197	11	17	4	1	2	549
57	318	163	10	13	4	4	4	516
58	287	205	9	14	2	7	2	526
59	262	241	7	16	3	10	5	544
60	386	234	16	40	8	3	6	693
61	438	73	4	5	1	2	1	524
62	566	144	9	8	3	7	13	750
63	313	192	12	16	7	13	5	558
64	205	107	4	4	1	2	7	330
65	524	79	8	21	3	5	3	643
66	209	219	2	6	1	6	2	445
67	370	120	9	7	3	2	0	511
68	351	162	18	10	5	3	6	555
69	290	330	12	22	6	4	3	667
70	NV	NV	NV	NV	NV	NV	NV	NV

Contd....

## Polling Station Level Election Results

### Winner, Runner-up and 3rd Party Position & Winning Margin According to Polling Stations in Kodumur Assembly in Assembly Election (AE) under Kurnool Parliamentary Constituency in Andhra Pradesh (2019)

Polling Station Number	Winner Party	Winner Votes (%)	Runner-up Party	Runner-up Votes (%)	Winning Margin Votes (%)	Third Party	Third Party Votes (%)	Other Votes (%)
75	YSRCP	320 (60.04)	TDP	168 (31.52)	152 (28.52)	INC	14 (2.63)	31 (5.82)
76	YSRCP	301 (60.81)	TDP	148 (29.9)	153 (30.91)	INC	19 (3.84)	27 (5.45)
77	YSRCP	284 (58.68)	TDP	152 (31.4)	132 (27.28)	BSP	27 (5.58)	21 (4.34)
78	YSRCP	381 (60.67)	TDP	182 (28.98)	199 (31.69)	BSP	46 (7.32)	19 (3.03)
79	YSRCP	344 (50.07)	TDP	282 (41.05)	62 (9.02)	INC	22 (3.2)	39 (5.68)
80	YSRCP	461 (61.3)	TDP	244 (32.45)	217 (28.85)	INC	25 (3.32)	22 (2.93)
81	YSRCP	436 (59.64)	TDP	242 (33.11)	194 (26.53)	BSP	20 (2.74)	33 (4.51)
82	YSRCP	259 (64.59)	TDP	105 (26.18)	154 (38.41)	INC	12 (2.99)	25 (6.23)
83	YSRCP	279 (67.23)	TDP	101 (24.34)	178 (42.89)	INC	10 (2.41)	25 (6.02)
84	YSRCP	254 (54.39)	TDP	171 (36.62)	83 (17.77)	INC	18 (3.85)	24 (5.14)
85	YSRCP	442 (51.82)	TDP	361 (42.32)	81 (9.5)	INC	21 (2.46)	29 (3.4)
86	YSRCP	221 (43.85)	TDP	207 (41.07)	14 (2.78)	BSP	41 (8.13)	35 (6.94)
87	TDP	250 (47.44)	YSRCP	230 (43.64)	20 (3.8)	BSP	19 (3.61)	28 (5.31)
88	YSRCP	445 (52.41)	TDP	278 (32.74)	167 (19.67)	BSP	64 (7.54)	62 (7.3)
89	YSRCP	352 (51.16)	TDP	271 (39.39)	81 (11.77)	BSP	38 (5.52)	27 (3.92)
90	YSRCP	304 (49.75)	TDP	234 (38.3)	70 (11.45)	BSP	29 (4.75)	44 (7.2)
91	YSRCP	331 (49.26)	TDP	293 (43.6)	38 (5.66)	BSP	17 (2.53)	31 (4.61)
92	TDP	446 (54.72)	YSRCP	300 (36.81)	146 (17.91)	BSP	37 (4.54)	32 (3.93)
93	TDP	443 (51.81)	YSRCP	330 (38.6)	113 (13.21)	BSP	35 (4.09)	47 (5.5)
94	YSRCP	301 (60.2)	TDP	166 (33.2)	135 (27)	INC	9 (1.8)	24 (4.8)
95	YSRCP	185 (52.26)	TDP	130 (36.72)	55 (15.54)	BSP	14 (3.95)	25 (7.06)
96	YSRCP	235 (55.29)	TDP	151 (35.53)	84 (19.76)	INC	16 (3.76)	23 (5.41)
97	YSRCP	236 (52.44)	TDP	171 (38)	65 (14.44)	INC	15 (3.33)	28 (6.22)
98	YSRCP	547 (78.37)	TDP	122 (17.48)	425 (60.89)	BSP	11 (1.58)	18 (2.58)
99	YSRCP	185 (56.06)	TDP	125 (37.88)	60 (18.18)	INC	12 (3.64)	8 (2.42)
100	YSRCP	323 (54.29)	TDP	231 (38.82)	92 (15.47)	INC	22 (3.7)	19 (3.19)
101	YSRCP	257 (49.33)	TDP	220 (42.23)	37 (7.1)	INC	18 (3.45)	26 (4.99)
102	YSRCP	621 (58.42)	TDP	375 (35.28)	246 (23.14)	BSP	18 (1.69)	49 (4.61)
103	YSRCP	447 (59.44)	TDP	241 (32.05)	206 (27.39)	BSP	18 (2.39)	46 (6.12)
104	YSRCP	220 (66.47)	TDP	89 (26.89)	131 (39.58)	BSP	9 (2.72)	13 (3.93)
105	YSRCP	392 (66.89)	TDP	151 (25.77)	241 (41.12)	INC	21 (3.58)	22 (3.75)
106	YSRCP	177 (59.8)	TDP	94 (31.76)	83 (28.04)	INC	6 (2.03)	19 (6.42)
107	YSRCP	375 (56.14)	TDP	238 (35.63)	137 (20.51)	BJP	20 (2.99)	35 (5.24)
108	YSRCP	285 (59.75)	TDP	153 (32.08)	132 (27.67)	BSP	17 (3.56)	22 (4.61)
109	YSRCP	89 (47.59)	TDP	71 (37.97)	18 (9.62)	BSP	8 (4.28)	19 (10.16)
110	YSRCP	362 (53.87)	TDP	246 (36.61)	116 (17.26)	BSP	25 (3.72)	39 (5.8)
111	YSRCP	268 (51.34)	TDP	211 (40.42)	57 (10.92)	INC	17 (3.26)	26 (4.98)

Contd....

## Socio-Economic Amenities - Rural

### Access to Education Facilities

Particulars	Number of Villages (% of Population)				
	Available	Not Available	If Not Available (Distance of Nearest Facility)		
			A	B	C
Govt. Primary School	48 (100)	0 (0)	0 (0)	0 (0)	0 (0)
Private Primary School	7 (22)	41 (78)	0 (0)	0 (0)	0 (0)
Govt. Middle School	43 (97)	5 (3)	2 (1)	1 (0)	0 (0)
Private Middle School	4 (16)	44 (84)	1 (1)	0 (0)	0 (0)
Govt. Secondary School	30 (82)	18 (18)	3 (3)	10 (11)	4 (3)
Private Secondary School	4 (23)	44 (77)	0 (0)	0 (0)	0 (0)
Govt. Senior Secondary School	8 (35)	40 (65)	2 (2)	20 (33)	15 (21)
Private Senior Secondary School	1 (12)	47 (88)	0 (0)	2 (5)	1 (4)
Govt. Arts and Science Degree College	0 (0)	48 (100)	0 (0)	6 (11)	32 (59)
Private Arts and Science Degree College	2 (16)	46 (84)	1 (2)	3 (7)	4 (6)
Govt. Engineering College	0 (0)	48 (100)	0 (0)	6 (11)	22 (47)
Private Engineering College	0 (0)	48 (100)	0 (0)	0 (0)	20 (42)
Govt. Medicine College	0 (0)	48 (100)	0 (0)	6 (11)	42 (89)
Private Medicine College	0 (0)	48 (100)	0 (0)	0 (0)	0 (0)
Govt. Management Institute	0 (0)	48 (100)	0 (0)	0 (0)	0 (0)
Private Management Institute	0 (0)	48 (100)	0 (0)	6 (11)	42 (89)
Govt. Polytechnic	0 (0)	48 (100)	0 (0)	6 (11)	42 (89)
Private Polytechnic	0 (0)	48 (100)	0 (0)	0 (0)	0 (0)
Govt. Vocational Training School/ITI	0 (0)	48 (100)	0 (0)	6 (11)	38 (79)
Private Vocational Training School/ITI	0 (0)	48 (100)	0 (0)	0 (0)	4 (10)
Govt. Non Formal Training Centre	0 (0)	48 (100)	0 (0)	6 (11)	41 (84)
Private Non Formal Training Centre	0 (0)	48 (100)	0 (0)	0 (0)	1 (5)
Govt. School For Disabled	0 (0)	48 (100)	0 (0)	6 (11)	42 (89)
Private School For Disabled	0 (0)	48 (100)	0 (0)	0 (0)	0 (0)
Government Others	0 (0)	48 (100)	0 (0)	0 (0)	0 (0)
Private Others	0 (0)	48 (100)	0 (0)	0 (0)	0 (0)

Note : Distance A : Less than 5 km; B : Between 5-10 km; C : 10+ km.; Source : Data Analysis is based on 2011 Census.

## DISCLAIMER

The Terms of Use and Disclaimer of Datanet India Private Limited (hereinafter referred to as "Datanet") for use of this analysis report of **Kodumur Assembly Constituency (Kodumur Vidhan Sabha)** :-

1. **Assembly Factbook™** is a Registered Trade Mark owned by Datanet.
2. All the maps are sketched and graphical representation only and have not been drawn to the scale and also not to represent the actual geographical area or boundary of the unit.
3. The data for the aforesaid analysis is based on authentic sources and has been culled from the various publications of Census, CSO and NSSO for district and block level data, various central and state government departments, Central & State Elections Commissions and the concerned Returning Officers' releases, Electoral Rolls, Election results and allied publications, internal assessment, surveys, estimates and analysis. Therefore, certain adjustment of data at micro level may have been done to arrive closer to the macro data.
4. Data have been provided on an "As Is" and "As AVAILABLE" basis
5. The colours shown in the maps or diagram and charts of a particular party, alliance or AC are indicative and do not represent them.
6. This publication which includes maps, sheets, graphs and data would be the property under copyright of Datanet only. The user may use these for its internal study, analysis and research purposes. It's public display, re-selling or any commercial uses by the user are not allowed.
7. Datanet has taken due care and caution in compilation and processing of data and allied information, but does not guarantee the accuracy, adequacy or completeness of any information/analysis and will be not responsible for any errors or omissions or for the results obtained from the use of such information/analysis.
8. All the contents for the publication have been culled from various authentic sources and Datanet reasonably believes such sources to be reliable, but does not make any representations, express or implied as to the accuracy or fitness of use of such information. The information or contents of the information/analysis do not constitute advice and should not be relied upon in making (or refraining from making) any decision. Any reliance placed upon the information provided by Datanet is the sole responsibility and strictly at the user's risk.
9. In no event will Datanet be liable for any damages (including, without limitation, damages for loss of business projects, or loss of profits) arising in contract, tort or otherwise from the use of or inability to use any of its contents, or from any action taken (or refrained from being taken) as a result of using the analysis or any of its contents. Datanet its directors, owners, editors, officials, employees, distributor and agents or any associate will not be liable for any errors in the information contained or any consequences arising from the use of the contents of the provided information/analysis.
10. If any provision of these terms and conditions is held invalid or illegal or unenforceable for any reason by any court of competent jurisdiction, such provision shall be severed and the remainder of provisions of the terms and conditions shall continue in full force and effect as if the Term of Use had been executed with the invalid, illegal or unenforceable provision eliminated.
11. If there are any discrepancies in the information provided, please bring it to attention of Datanet for suitable rectification measures.

**Buy Online This Complete Book At  
Datanet India eBooks Store**

[www.indiastatpublications.com](http://www.indiastatpublications.com)

or go directly at

[http://www.indiastatpublications.com/  
Assembly\\_factbook/Andhra\\_Pradesh/Kurnool/ Kodumur](http://www.indiastatpublications.com/Assembly_factbook/Andhra_Pradesh/Kurnool/Kodumur)

 **india**stat**elections**

ISBN . 978-93-87415-49-2



7 789387 415492