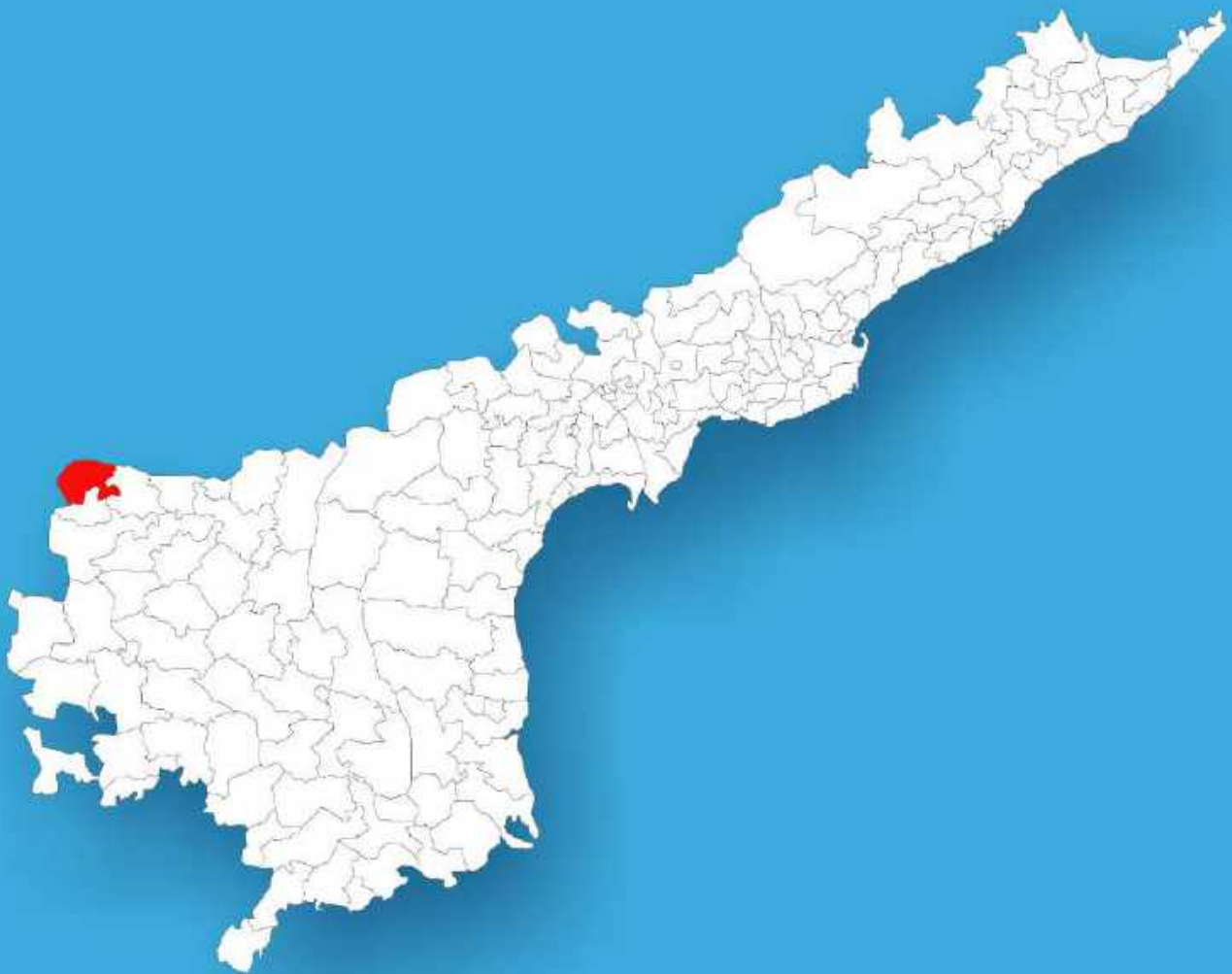




Andhra Pradesh

Assembly Factbook™

Mantralayam Assembly Constituency



Key Electoral Data of Mantralayam
Assembly Constituency (Vidhan Sabha)

Andhra Pradesh

Assembly Factbook™

Mantralayam Assembly Constituency



Mantralayam Vidhan Sabha

Editor & Director

Dr. R.K. Thukral

Research Editor

Dr. Shafeeq Rahman

Compiled, Researched and Published by Datanet India Pvt. Ltd.

D-100, 1st Floor,

Okhla Industrial Area, Phase-I,
New Delhi- 110020.

Ph.: 91-11- 43580781-84

Email : support@indiastatpublications.com

Website : www.indiastatelections.com

Online Book Store :

www.indiastatpublications.com

Report No. : AFB/AP-145-0125

ISBN : 978-93-87415-62-1

First Edition : January, 2018

Eighth Updated Edition : January, 2025

Price : Rs. 11500/-

US\$ 310

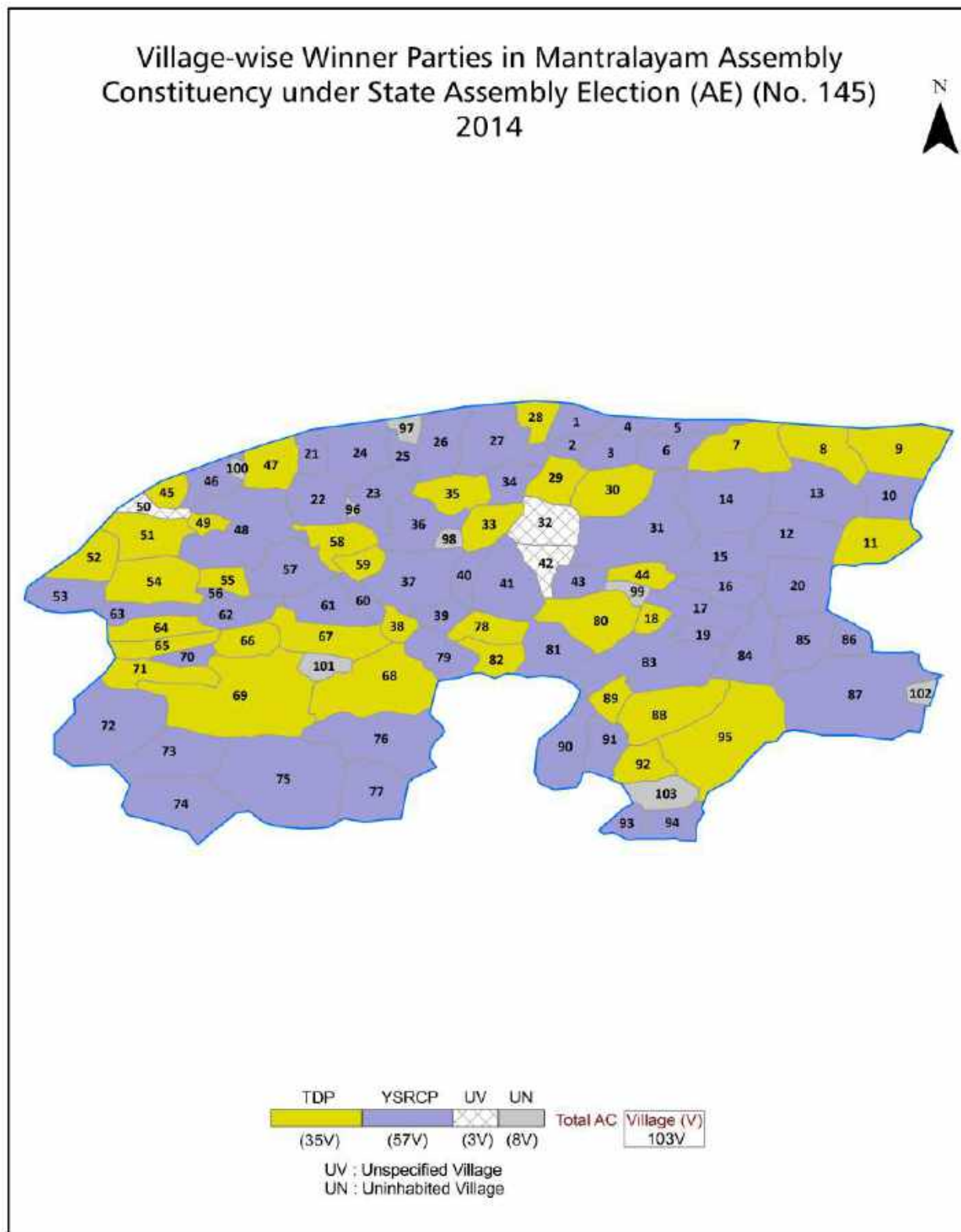
© Datanet India Pvt. Ltd.

All rights reserved. No part of this book may be reproduced, stored in a retrieval system or transmitted in any form or by any means, mechanical photocopying, photographing, scanning, recording or otherwise without the prior written permission of the publisher. Please refer to Disclaimer at page no. 189 for the use of this publication.

Printed in India

No.	Particulars	Page No.
	Introduction	
1	Assembly Constituency - (Vidhan Sabha) at a Glance Features of Assembly as per Delimitation Commission of India (2008)	1-2
	Location and Political Maps	
2	Location Map Boundaries of Assembly Constituency - (Vidhan Sabha) in District Boundaries of Assembly Constituency under Parliamentary Constituency - (Lok Sabha) Village-wise Winner Parties- 2024-PE, 2024-AE, 2019-PE, 2019-AE, 2014-PE, 2014-AE, 2009-PE and 2009-AE	3-11
	Administrative Setup (2011)	
3	District Sub-district Towns Villages Inhabited Villages Uninhabited Villages Village Panchayat Intermediate Panchayat	12-18
	Demographics (2011)	
4	Population Households Rural/Urban Population Villages by Population Size Sex Ratio (Total & 0-6 Years) Religious Population Social Population Literacy Rate	19-20
	Electoral Features	
5	Important Dates of Last Elections Held Electors by Gender Service Electors Voters Voters Turnout Polling Stations & Average Number of Electors per Polling Station Electors by Age Group Present Elected Representatives	21-26
	Historical Summary Election Results	
6	Vote Share of Major Parties Winning Margin (Number & Percentage Polarity of Parties Summary Result of Assembly Segment of Parliamentary Elections 2024, 2019, 2014 and 2009 Summary Result of Assembly Elections 2024, 2019, 2014 and 2009	27-36
	Polling Station Level Election Results	
7	Name and Number of Polling Station 2024-PE, 2024-AE, 2019-PE, 2019-AE, 2014-PE, 2014-AE, 2009-PE and 2009-AE Polling Station-wise Electoral, Voter & Voter Turnout 2024-PE, 2024-AE, 2019-PE, 2019-AE, 2014-PE, 2014-AE, 2009-PE and 2009-AE Polling Station wise Elections Results 2024-PE, 2024-AE, 2019-PE, 2019-AE, 2014-PE, 2014-AE, 2009-PE and 2009-AE	37-167
	Share of Assembly Constituency	
8	Share of Assembly Constituency - (Vidhan Sabha) in State, District and Parliamentary Constituency - (Lok Sabha)	168
	Socio-Economic Amenities (2011)	
9	Access to Administrative Units Agricultural, Manufacturing and Industrial Commodities Demographic Indicators Education Health & Manpower Drinking Water Supply Sanitation Entertainment and Recreations Infrastructure Power Food Allocation Distribution and Marketing of Agriculture Commodities Infrastructure Transport and Road Infrastructure Communication Banking and Financial Services Land Use Irrigation Source	170-184
10	Abbreviation & Sources	186-187
11	Disclaimer	189

Location & Political Map



Administrative Setup

List of Village Panchayat & Intermediate Panchayat (Block) Name - 2011

Village Name	Village Panchayat Name	Intermediate Panchayat Name
Agasaladinne	Lingaladenni	Kowthalam
Agasanur	Agasanur	Kosigi
Arlabanda	Arlabanda	Kosigi
Badinehal	Badinehal	Kowthalam
Bantakunta	Sulekeri	Kowthalam
Bapaladoddi	Peekalabetta	Pedda Kadubur
Bapuram	Bapuram	Kowthalam
Basaladoddi	Basaladoddi	Pedda Kadubur
Basapuram	Basapuram	Mantralayam
Belagallu	Belagallu	Kosigi
Bompalle	Bompalle	Kosigi
Budur	Budur	Mantralayam
Chetnihalli	Chetnihalli	Mantralayam
Chilakaladona	Chilakaladona	Mantralayam
Chinna Kadubur	Tarapuram	Pedda Kadubur
Chinnatumbalam	Chinnatumbalam	Pedda Kadubur
Chintakunta	Chintakunta	Kosigi
Chirtapalle	Chirtapalle	Kowthalam
Chirthanakal	Chirthanakal	Kosigi
Chudi	Chudi	Kowthalam
Devarabetta	Chirthanakal	Kosigi
Dibbanadoddi	Basapuram	Mantralayam
Dommaladinne	Bapuram	Kowthalam
Duddi	Duddi	Kosigi
Gavigatlu	Gavigatlu	Pedda Kadubur
Gothuladoddi	Gothuladoddi	Kowthalam
Gowdegallu	Zumaladinne	Kosigi
Gudikambali	Gudikambali	Kowthalam
Hagaruru Thimmapuram	Hagaruru Thimmapuram & Vagarur	Mantralayam

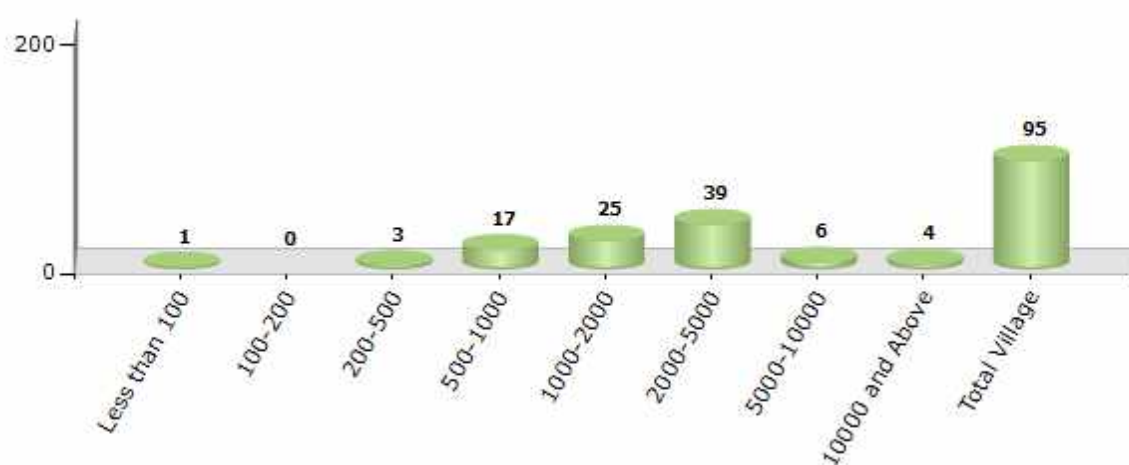
Contd....

Demographics

Number of Villages by Population Size - 2011

Less than 100	100-200	200-500	500-1000	1000-2000	2000-5000	5000-10000	10000 and Above	Total Village
1	0	3	17	25	39	6	4	95

Number of Villages by Population Size - 2011

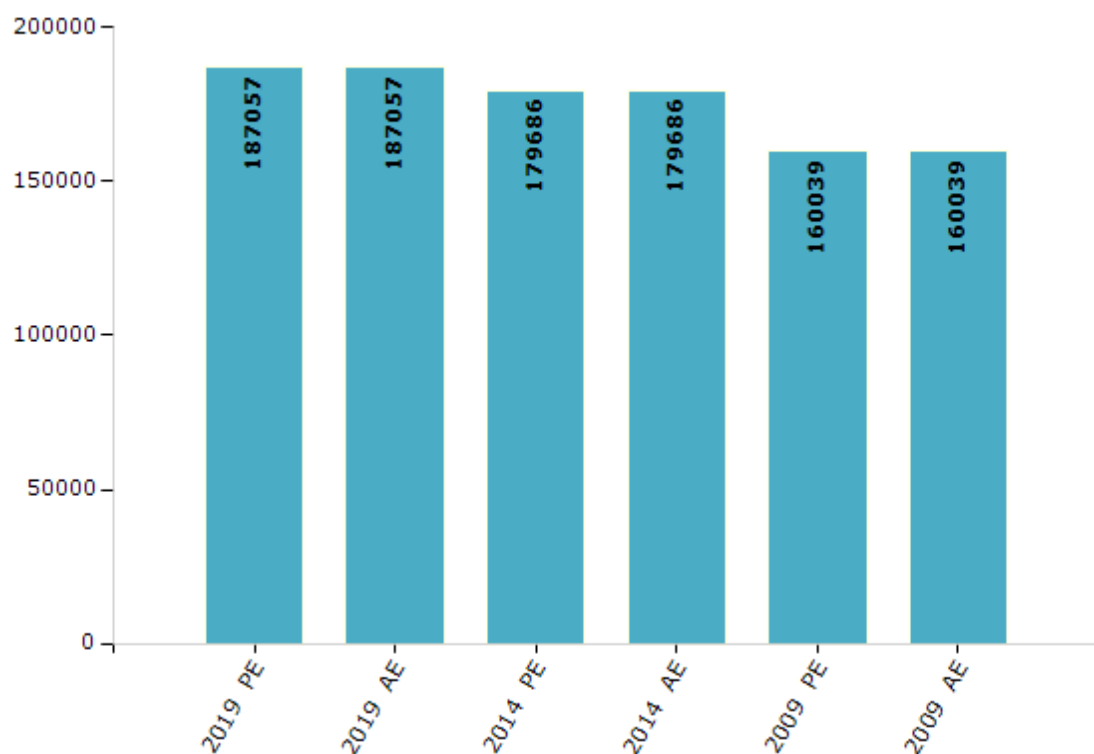


Electoral Features

Electors by Male & Female

Year	Male	Female	Others	Total	Year	Male	Female	Others	Total
2019 PE	91960	95081	16	187057	1994 AE	-	-	-	-
2019 AE	91960	95081	16	187057	1989 AE	-	-	-	-
2014 PE	88634	91039	13	179686	1985 AE	-	-	-	-
2014 AE	88634	91039	13	179686	1983 AE	-	-	-	-
2009 PE	77224	82815	-	160039	1978 AE	-	-	-	-
2009 AE	77224	82815	-	160039	1972 AE	-	-	-	-
2004 PE	-	-	-	-	1967 AE	-	-	-	-
2004 AE	-	-	-	-	1962 AE	-	-	-	-
1999 PE	-	-	-	-	1957 AE	-	-	-	-
1999 AE	-	-	-	-	1955 AE	-	-	-	-

Number of Electors

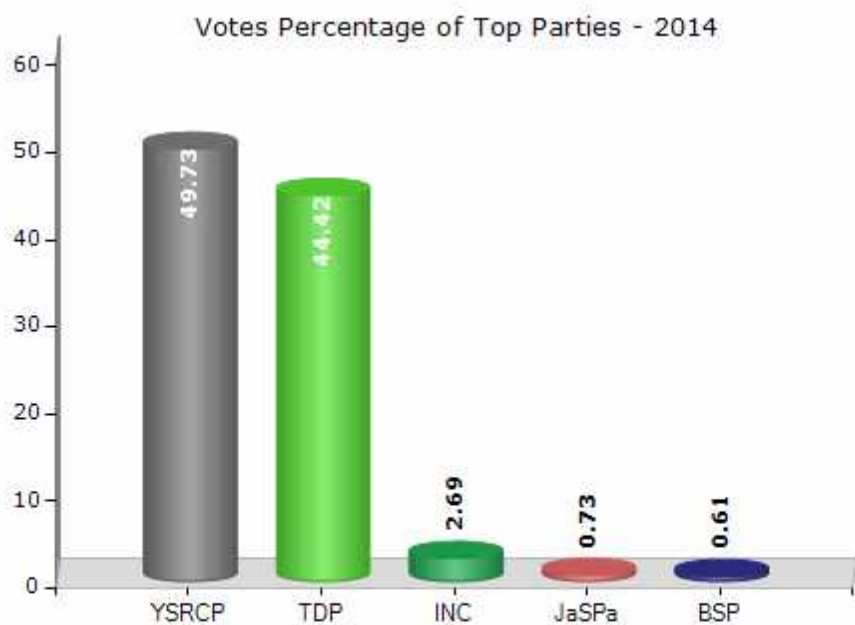


Note : AE : Assembly Election, PE : Assembly Segment of Parliamentary Election

Historical Summary Election Results

Summary Result of Assembly Election - 2014

Candidate Name	Party	Votes	Votes %
Y Balanagireddy	YSRCP	69858	49.73
Palakurthi Thikkareddy	TDP	62396	44.42
R. Ravichandra Reddy	INC	3774	2.69
S. Prabhakar Setty	JaSPa	1031	0.73
Yalla Reddy	IND	857	0.61
Lakshminarayana	BSP	850	0.61
K.T. Chandrakumar	AAP	344	0.24
	NOTA	1368	0.97



Polling Station Level Election Results

Number and Name of Polling Stations (PS) (2019 AE)

Number of Polling Stations	Name of Polling Stations	Number of Polling Stations	Name of Polling Stations
1	M.P.E. School (West Wing) New Gudikambali	22	M.P.U.P. School North Wing New Building Duddi
2	M.P. E. School (West Wing), Marali Ma Ra Li	23	Mp Up School, Chirtanakal Village Chirtankal
3	Anganwadi Centre, New Building, Kumbalanuru Camp-1 Kumbalanur Camp	24	M.P. Model Elimentari School South Wing Mugaladoddi Village Mugldoddi
4	Ushodaya School (M P U P), Kumbalanur Kumbalanuru	25	Mp Model Elementary School, New Building, Room No. 3, Agasa Nuru Village Agsnooru
5	M.P. K.E. School (South) New Building) Nadichagi Na Di Chaagi	26	Mp Model Elementary School, New Building, Room No. 1, Agasa Nuru Agasanur
6	M.P. K.E. School North (New Building), Nadichaagi, Nadhicha Gi	27	M.P Model Elementary School East Wing Room No. 1 Saatanur, Saatanur Satnooru
7	M P K School Myaliganur	28	M.P Model Elementary School West Wing Room No. 3 Saathanur Village Satanur
8	M.P.E. School South New Room Gothuladoddi Gothadoddi	29	Mp Model Elementary School, West Wing, Thumbiganur Village
9	Z.P.H. School Old Building 8th Class, Halvi	30	M.P.P. School, Narayanapuram Village
10	Z.P.H. School New Building 8th Class, Halvi	31	Z.P.H. School, 6th Class Room Kachapuram
11	Z.P.H. School, New Building 10th Class Middle Room, Halvi	32	Z.P.H. School, 7th Class Kachapuram
12	Z.P.H. School New Building 7th Class, West, Halvi	33	Z.P.H. School, 8th Class Kachapuram
13	M P K E School East, Valluru	34	M.P.U.P. School, Kaggallu Village Khaggallu
14	M P K E School West, Valluru	35	Govt. Cammunity Hall Dibba Nadoddi
15	Mp Ele. School New Building North Side Wing Kadidoddi	36	Mp Model Ele Schoo New Building East Wing, Irangal Village Airan Gal
16	M.P.Model Ele. School South Side Room No. 2 Kandukuru	37	Mp Model Ele Schoo New Building West Wing, Irangal, Irangal
17	Mp Model Ele. School North Wing Kandukur Kandukuru	38	Z.P. High School New Building East Side Jampapuram
18	Mp Model Ele. School, New Building East Wing, Kamandoddi, Kamandoddi Kaman Doddi	39	Z.P. High School New Building West Side Jampapuram
19	Z.P. High School North Side Arlabanda Village	40	Mp Model Elementary School, North Wing (New Building), Sajjalaguddam
20	Z.P. High School North Side Arlabanda Village	41	Mp Model Elementary School, North Wing (New Building), Sajjalaguddam
21	M.P.U.P. School North Wing New Building Duddi	42	M.P.U.P. School, New Building (Ew) Chinnabompalli Chinna Bompalli

Contd....

Polling Station Level Election Results

Polling Station-wise Votes Secured by Overall Top Five Parties in Mantralayam Assembly in Assembly Election (AE) under Kurnool Parliamentary Constituency in Andhra Pradesh (2019)

Number of Polling Station	Winner - Y. Balanagi Reddy (YSRCP)	Runner-up - Palakurthi Thikka Reddy (TDP)	3rd - Shiva Prakash Reddy A.D. (INC)	4th - Jalli Madhusudan (BJP)	5th - B. Lakshmanna (JnP)	NOTA	Other	Total Votes Secured
36	252	239	2	2	0	4	6	505
37	209	211	6	0	7	6	2	441
38	670	273	18	5	10	22	13	1011
39	443	319	9	8	4	15	8	806
40	293	295	6	6	1	24	11	636
41	366	190	9	3	1	11	11	591
42	325	486	12	15	4	6	9	857
43	420	578	15	9	4	15	8	1049
44	293	229	3	4	0	2	3	534
45	419	21	6	7	7	24	10	494
46	595	21	7	3	8	12	17	663
47	465	26	6	1	1	20	2	521
48	371	26	3	3	1	7	5	416
49	634	56	10	3	4	5	7	719
50	310	312	2	6	3	10	3	646
51	443	366	7	13	9	25	22	885
52	541	297	10	6	5	12	8	879
53	299	332	10	8	4	19	6	678
54	219	124	7	3	4	9	6	372
55	403	502	7	23	7	25	14	981
56	488	334	11	8	7	29	16	893
57	419	239	14	14	9	8	25	728
58	497	222	13	5	1	16	4	758
59	422	142	10	5	23	14	9	625
60	417	161	13	9	13	17	15	645
61	460	101	6	6	4	17	12	606
62	390	151	7	6	9	16	9	588
63	302	215	4	2	1	15	6	545
64	360	217	4	3	3	16	11	614
65	545	312	5	10	8	16	13	909
66	156	276	1	10	9	4	0	456
67	261	277	7	11	10	3	1	570
68	170	259	1	17	2	14	2	465
69	118	238	0	15	8	0	1	380
70	184	270	4	10	10	1	4	483

Contd....

Polling Station Level Election Results

Winner, Runner-up and 3rd Party Position & Winning Margin According to Polling Stations in Mantralayam Assembly in Assembly Election (AE) under Kurnool Parliamentary Constituency in Andhra Pradesh (2019)

Polling Station Number	Winner Party	Winner Votes (%)	Runner-up Party	Runner-up Votes (%)	Winning Margin Votes (%)	Third Party	Third Party Votes (%)	Other Votes (%)
75	TDP	467 (58.38)	YSRCP	294 (36.75)	173 (21.63)	JnP	13 (1.63)	26 (3.25)
76	YSRCP	290 (50.88)	TDP	257 (45.09)	33 (5.79)	BJP	13 (2.28)	10 (1.75)
77	YSRCP	317 (56.51)	TDP	208 (37.08)	109 (19.43)	BJP	12 (2.14)	24 (4.28)
78	YSRCP	385 (63.22)	TDP	193 (31.69)	192 (31.53)	BJP	9 (1.48)	22 (3.61)
79	TDP	306 (55.94)	YSRCP	201 (36.75)	105 (19.19)	BJP	20 (3.66)	20 (3.66)
80	TDP	335 (48.83)	YSRCP	294 (42.86)	41 (5.97)	BJP	16 (2.33)	41 (5.98)
81	TDP	303 (50.58)	YSRCP	275 (45.91)	28 (4.67)	BJP	6 (1)	15 (2.5)
82	TDP	727 (68.98)	YSRCP	292 (27.7)	435 (41.28)	BJP	11 (1.04)	24 (2.28)
83	YSRCP	357 (47.79)	TDP	349 (46.72)	8 (1.07)	JnP	16 (2.14)	25 (3.35)
84	YSRCP	561 (67.75)	TDP	243 (29.35)	318 (38.4)	INC	8 (0.97)	16 (1.93)
85	YSRCP	594 (59.76)	TDP	339 (34.1)	255 (25.66)	INC	19 (1.91)	42 (4.23)
86	YSRCP	691 (74.22)	TDP	205 (22.02)	486 (52.2)	JnP	13 (1.4)	22 (2.36)
87	YSRCP	459 (70.62)	TDP	167 (25.69)	292 (44.93)	JnP	5 (0.77)	19 (2.92)
88	YSRCP	389 (62.04)	TDP	186 (29.67)	203 (32.37)	INC	13 (2.07)	39 (6.22)
89	YSRCP	638 (65.5)	TDP	274 (28.13)	364 (37.37)	INC	10 (1.03)	52 (5.34)
90	TDP	428 (50.65)	YSRCP	364 (43.08)	64 (7.57)	INC	15 (1.78)	38 (4.5)
91	TDP	354 (51.75)	YSRCP	290 (42.4)	64 (9.35)	INC	15 (2.19)	25 (3.65)
92	YSRCP	352 (53.99)	TDP	280 (42.94)	72 (11.05)	INC	5 (0.77)	15 (2.3)
93	YSRCP	443 (60.44)	TDP	240 (32.74)	203 (27.7)	INC	16 (2.18)	34 (4.64)
94	YSRCP	334 (50.68)	TDP	291 (44.16)	43 (6.52)	INC	10 (1.52)	24 (3.64)
95	YSRCP	307 (48.58)	TDP	253 (40.03)	54 (8.55)	BJP	12 (1.9)	60 (9.49)
96	TDP	298 (48.14)	YSRCP	281 (45.4)	17 (2.74)	INC	11 (1.78)	29 (4.68)
97	YSRCP	395 (62.8)	TDP	190 (30.21)	205 (32.59)	INC	20 (3.18)	24 (3.82)
98	YSRCP	343 (48.86)	TDP	333 (47.44)	10 (1.42)	INC	13 (1.85)	13 (1.85)
99	TDP	398 (54.22)	YSRCP	288 (39.24)	110 (14.98)	JnP	14 (1.91)	34 (4.63)
100	TDP	501 (84.77)	YSRCP	75 (12.69)	426 (72.08)	INC	4 (0.68)	11 (1.86)
101	YSRCP	401 (62.85)	TDP	201 (31.5)	200 (31.35)	INC	13 (2.04)	23 (3.61)
102	YSRCP	281 (50.54)	TDP	242 (43.53)	39 (7.01)	BJP	7 (1.26)	26 (4.68)
103	TDP	285 (51.44)	YSRCP	236 (42.6)	49 (8.84)	BJP	9 (1.62)	24 (4.33)
104	YSRCP	265 (48.62)	TDP	248 (45.5)	17 (3.12)	INC	7 (1.28)	25 (4.59)
105	YSRCP	323 (56.97)	TDP	206 (36.33)	117 (20.64)	INC	12 (2.12)	26 (4.59)
106	YSRCP	296 (54.71)	TDP	215 (39.74)	81 (14.97)	JnP	10 (1.85)	20 (3.7)
107	YSRCP	231 (49.78)	TDP	220 (47.41)	11 (2.37)	INC	5 (1.08)	8 (1.72)
108	TDP	368 (49.46)	YSRCP	333 (44.76)	35 (4.7)	JnP	12 (1.61)	31 (4.17)
109	YSRCP	371 (51.74)	TDP	308 (42.96)	63 (8.78)	INC	5 (0.7)	33 (4.6)
110	YSRCP	376 (66.79)	TDP	156 (27.71)	220 (39.08)	JnP	8 (1.42)	23 (4.09)
111	TDP	203 (48.56)	YSRCP	199 (47.61)	4 (0.95)	INC	4 (0.96)	12 (2.87)

Contd....

Socio-Economic Amenities - Rural

Access to Education Facilities

Particulars	Number of Villages (% of Population)				
	Available	Not Available	If Not Available (Distance of Nearest Facility)		
			A	B	C
Govt. Primary School	92 (100)	3 (0)	2 (0)	0 (0)	0 (0)
Private Primary School	7 (9)	88 (91)	0 (0)	0 (0)	0 (0)
Govt. Middle School	43 (71)	52 (29)	18 (11)	26 (14)	6 (3)
Private Middle School	3 (6)	92 (94)	1 (0)	1 (0)	0 (0)
Govt. Secondary School	16 (41)	79 (59)	20 (15)	52 (39)	3 (2)
Private Secondary School	2 (5)	93 (95)	2 (0)	1 (1)	0 (0)
Govt. Senior Secondary School	3 (17)	92 (83)	5 (3)	33 (35)	52 (43)
Private Senior Secondary School	0 (0)	95 (100)	1 (0)	1 (1)	0 (0)
Govt. Arts and Science Degree College	0 (0)	95 (100)	0 (0)	2 (6)	93 (94)
Private Arts and Science Degree College	0 (0)	95 (100)	0 (0)	0 (0)	0 (0)
Govt. Engineering College	0 (0)	95 (100)	0 (0)	0 (0)	0 (0)
Private Engineering College	0 (0)	95 (100)	0 (0)	3 (4)	92 (96)
Govt. Medicine College	0 (0)	95 (100)	0 (0)	0 (0)	95 (100)
Private Medicine College	0 (0)	95 (100)	0 (0)	0 (0)	0 (0)
Govt. Management Institute	0 (0)	95 (100)	0 (0)	0 (0)	0 (0)
Private Management Institute	0 (0)	95 (100)	0 (0)	3 (4)	92 (96)
Govt. Polytechnic	0 (0)	95 (100)	0 (0)	0 (0)	57 (55)
Private Polytechnic	0 (0)	95 (100)	0 (0)	0 (0)	38 (45)
Govt. Vocational Training School/ITI	0 (0)	95 (100)	0 (0)	0 (0)	24 (26)
Private Vocational Training School/ITI	0 (0)	95 (100)	0 (0)	1 (1)	70 (73)
Govt. Non Formal Training Centre	0 (0)	95 (100)	0 (0)	2 (6)	93 (94)
Private Non Formal Training Centre	0 (0)	95 (100)	0 (0)	0 (0)	0 (0)
Govt. School For Disabled	0 (0)	95 (100)	0 (0)	0 (0)	95 (100)
Private School For Disabled	0 (0)	95 (100)	0 (0)	0 (0)	0 (0)
Government Others	0 (0)	95 (100)	0 (0)	0 (0)	0 (0)
Private Others	0 (0)	95 (100)	0 (0)	0 (0)	0 (0)

Note : Distance A : Less than 5 km; B : Between 5-10 km; C : 10+ km.; Source : Data Analysis is based on 2011 Census.

DISCLAIMER

The Terms of Use and Disclaimer of Datanet India Private Limited (hereinafter referred to as "Datanet") for use of this analysis report of **Mantralayam Assembly Constituency (Mantralayam Vidhan Sabha)** :-

1. **Assembly Factbook™** is a Registered Trade Mark owned by Datanet.
2. All the maps are sketched and graphical representation only and have not been drawn to the scale and also not to represent the actual geographical area or boundary of the unit.
3. The data for the aforesaid analysis is based on authentic sources and has been culled from the various publications of Census, CSO and NSSO for district and block level data, various central and state government departments, Central & State Elections Commissions and the concerned Returning Officers' releases, Electoral Rolls, Election results and allied publications, internal assessment, surveys, estimates and analysis. Therefore, certain adjustment of data at micro level may have been done to arrive closer to the macro data.
4. Data have been provided on an "As Is" and "As AVAILABLE" basis
5. The colours shown in the maps or diagram and charts of a particular party, alliance or AC are indicative and do not represent them.
6. This publication which includes maps, sheets, graphs and data would be the property under copyright of Datanet only. The user may use these for its internal study, analysis and research purposes. It's public display, re-selling or any commercial uses by the user are not allowed.
7. Datanet has taken due care and caution in compilation and processing of data and allied information, but does not guarantee the accuracy, adequacy or completeness of any information/analysis and will be not responsible for any errors or omissions or for the results obtained from the use of such information/analysis.
8. All the contents for the publication have been culled from various authentic sources and Datanet reasonably believes such sources to be reliable, but does not make any representations, express or implied as to the accuracy or fitness of use of such information. The information or contents of the information/analysis do not constitute advice and should not be relied upon in making (or refraining from making) any decision. Any reliance placed upon the information provided by Datanet is the sole responsibility and strictly at the user's risk.
9. In no event will Datanet be liable for any damages (including, without limitation, damages for loss of business projects, or loss of profits) arising in contract, tort or otherwise from the use of or inability to use any of its contents, or from any action taken (or refrained from being taken) as a result of using the analysis or any of its contents. Datanet its directors, owners, editors, officials, employees, distributor and agents or any associate will not be liable for any errors in the information contained or any consequences arising from the use of the contents of the provided information/analysis.
10. If any provision of these terms and conditions is held invalid or illegal or unenforceable for any reason by any court of competent jurisdiction, such provision shall be severed and the remainder of provisions of the terms and conditions shall continue in full force and effect as if the Term of Use had been executed with the invalid, illegal or unenforceable provision eliminated.
11. If there are any discrepancies in the information provided, please bring it to attention of Datanet for suitable rectification measures.

Buy Online This Complete Book At
Datanet India eBooks Store

www.indiastatpublications.com

or go directly at

[http://www.indiastatpublications.com/
Assembly_factbook/Andhra_Pradesh/Kurnool/ Mantralayam](http://www.indiastatpublications.com/Assembly_factbook/Andhra_Pradesh/Kurnool/Mantralayam)

 **indiaSTAT**elections

ISBN : 978-93-87415-62-1

