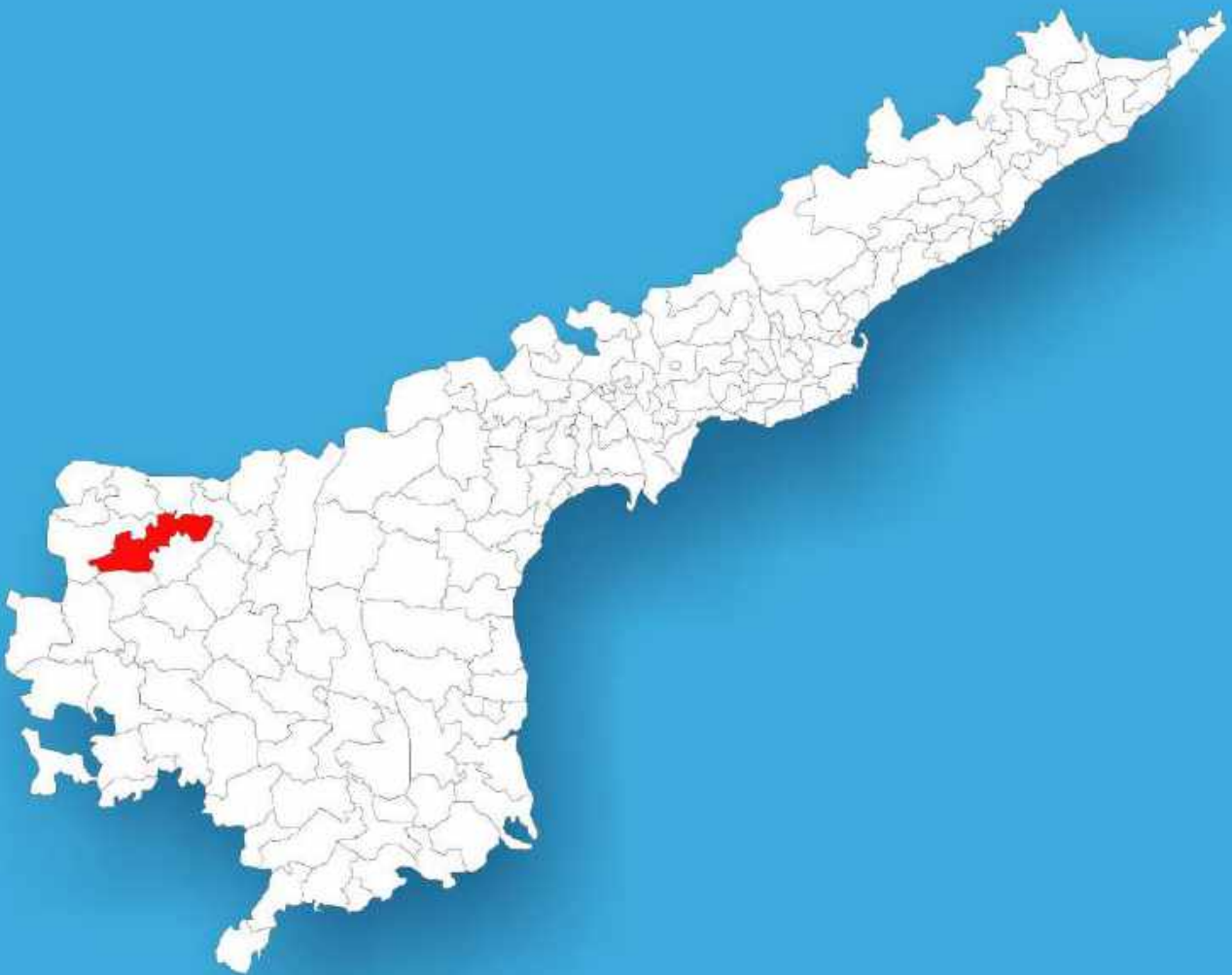




Andhra Pradesh

Assembly Factbook™

Pattikonda Assembly Constituency



Key Electoral Data of Pattikonda
Assembly Constituency (Vidhan Sabha)

Andhra Pradesh
Assembly FactbookTM
Pattikonda Assembly Constituency



Pattikonda Vidhan Sabha

Editor & Director

Dr. R.K. Thukral

Research Editor

Dr. Shafeeq Rahman

Compiled, Researched and Published by Datanet India Pvt. Ltd.

D-100, 1st Floor,

Okhla Industrial Area, Phase-I,
New Delhi- 110020.

Ph.: 91-11- 43580781-84

Email : support@indiastatpublications.com

Website : www.indiastatelections.com

Online Book Store :

www.indiastatpublications.com

Report No. : AFB/AP-142-0125

ISBN : 978-93-87415-87-4

First Edition : January, 2018

Eighth Updated Edition : January, 2025

Price : Rs. 11500/-

US\$ 310

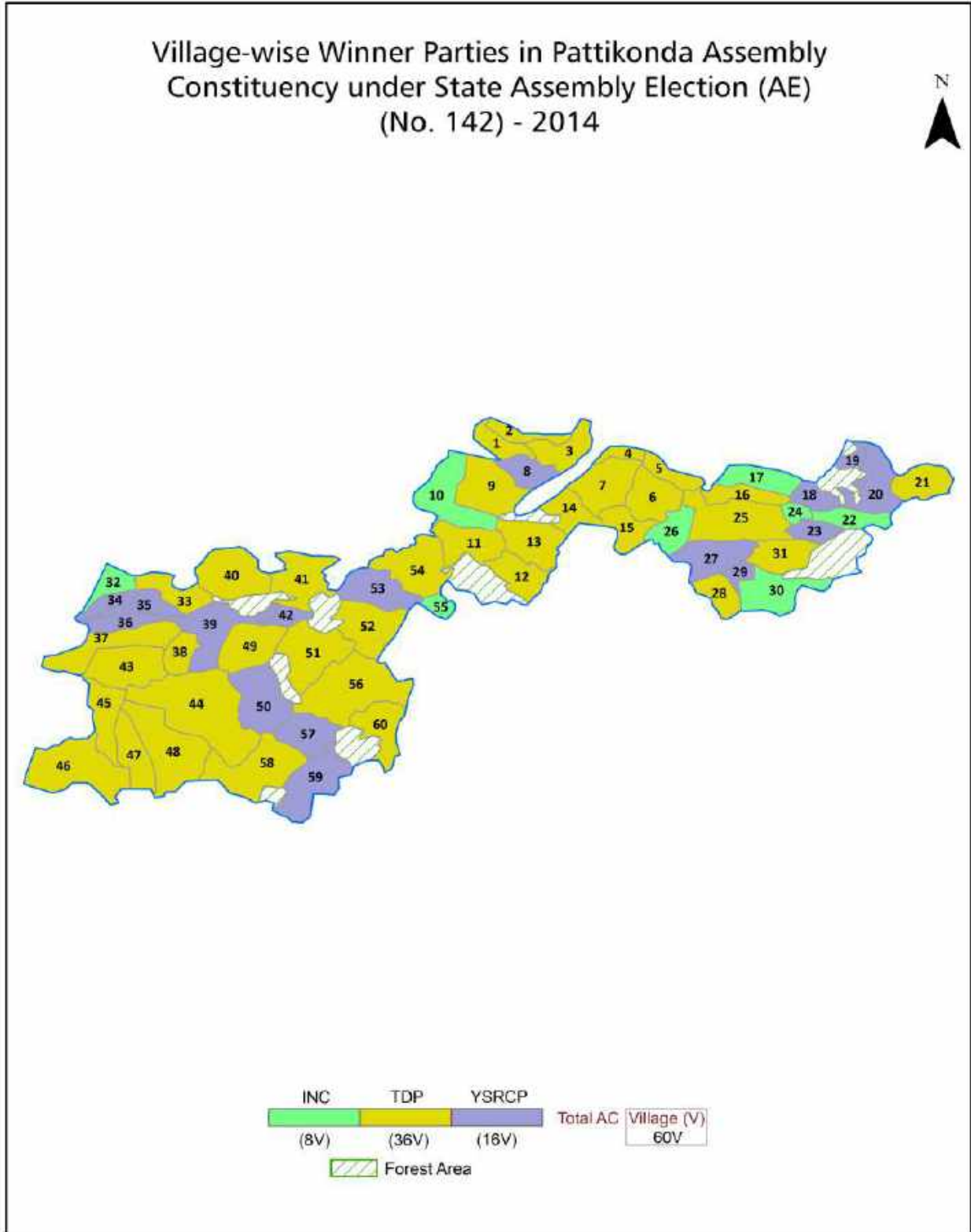
© Datanet India Pvt. Ltd.

All rights reserved. No part of this book may be reproduced, stored in a retrieval system or transmitted in any form or by any means, mechanical photocopying, photographing, scanning, recording or otherwise without the prior written permission of the publisher. Please refer to Disclaimer at page no. 213 for the use of this publication.

Printed in India

No.	Particulars	Page No.
	Introduction	
1	Assembly Constituency - (Vidhan Sabha) at a Glance Features of Assembly as per Delimitation Commission of India (2008)	1-2
	Location and Political Maps	
2	Location Map Boundaries of Assembly Constituency - (Vidhan Sabha) in District Boundaries of Assembly Constituency under Parliamentary Constituency - (Lok Sabha) Village-wise Winner Parties- 2024-PE, 2024-AE, 2019-PE, 2019-AE, 2014-PE, 2014-AE, 2009-PE and 2009-AE	3-11
	Administrative Setup (2011)	
3	District Sub-district Towns Villages Inhabited Villages Uninhabited Villages Village Panchayat Intermediate Panchayat	12-15
	Demographics (2011)	
4	Population Households Rural/Urban Population Villages by Population Size Sex Ratio (Total & 0-6 Years) Religious Population Social Population Literacy Rate	16-17
	Electoral Features	
5	Important Dates of Last Elections Held Electors by Gender Service Electors Voters Voters Turnout Polling Stations & Average Number of Electors per Polling Station Electors by Age Group Present Elected Representatives	18-23
	Historical Summary Election Results	
6	Vote Share of Major Parties Winning Margin (Number & Percentage Polarity of Parties Summary Result of Assembly Segment of Parliamentary Elections 2024, 2019, 2014, 2009, 2004 and 1999 Summary Result of Assembly Elections 2024, 2019, 2014, 2009, 2004, 1999, 1994, 1989, 1985, 1983, 1978, 1972, 1967, 1962 and 1955	24-46
	Polling Station Level Election Results	
7	Name and Number of Polling Station 2024-PE, 2024-AE, 2019-PE, 2019-AE, 2014-PE, 2014-AE, 2009-PE and 2009-AE Polling Station-wise Electoral, Voter & Voter Turnout 2024-PE, 2024-AE, 2019-PE, 2019-AE, 2014-PE, 2014-AE, 2009-PE and 2009-AE Polling Station wise Elections Results 2024-PE, 2024-AE, 2019-PE, 2019-AE, 2014-PE, 2014-AE, 2009-PE and 2009-AE	47-191
	Share of Assembly Constituency	
8	Share of Assembly Constituency - (Vidhan Sabha) in State, District and Parliamentary Constituency - (Lok Sabha)	192
	Socio-Economic Amenities (2011)	
9	Access to Administrative Units Agricultural, Manufacturing and Industrial Commodities Demographic Indicators Education Health & Manpower Drinking Water Supply Sanitation Entertainment and Recreations Infrastructure Power Food Allocation Distribution and Marketing of Agriculture Commodities Infrastructure Transport and Road Infrastructure Communication Banking and Financial Services Land Use Irrigation Source	194-208
10	Abbreviation & Sources	210-211
11	Disclaimer	213

Location & Political Map



Administrative Setup

List of Village Panchayat & Intermediate Panchayat (Block) Name - 2011

Village Name	Village Panchayat Name	Intermediate Panchayat Name
Agaveli	Agaveli	Krishnagiri
Alamkonda	Alamkonda	Krishnagiri
Amakathadu	Amakathadu	Krishnagiri
Bhogolu	Bhogolu	Veldurthi
Bondimadugula	Bondimadugula & Nanusuralla	Tuggali
Bukkapuram	Bukkapuram	Veldurthi
Burujula	Burujula	Maddikera (East)
Chakkaralla	Chakkaralla	Pattikonda
Chennampalle	Chennampalle & Sabhashapuram	Tuggali
Cherukulapadu	Cherukulapadu	Veldurthi
Chinna Hulthi	Chinna Hulthi	Pattikonda
Chityala	Chityala & Koilkonda	Krishnagiri
Chunchu Yerragudi	Chunchu Yerragudi	Krishnagiri
Devanabanda	Devanabanda	Pattikonda
Dudekonda	Dudekonda & Kothiralla	Pattikonda
Edavali	Edavali	Maddikera (East)
Edduladoddi	Edduladoddi	Tuggali
Gooty Erragudi	G. Erragudi & Upparlapalle	Tuggali
Govardhanagiri	Govardhanagiri	Veldurthi
Hampa	Hampa & Basinepalle	Maddikera (East)
Hosur	Hosur	Pattikonda
Jonnagiri	Jonnagiri & Ramapuram	Tuggali
Jutur	Jutur & Mandagiri	Pattikonda
Kalugotla	Kalugotla	Veldurthi
Kambalapadu	Kambalapadu	Krishnagiri
Kandamakuntla	Kandamakuntla	Tuggali
Katarakonda	Katarakonda	Krishnagiri
Krishnagiri	Krishnagiri	Krishnagiri
Lakkasagaram	Lakkasagaram	Krishnagiri

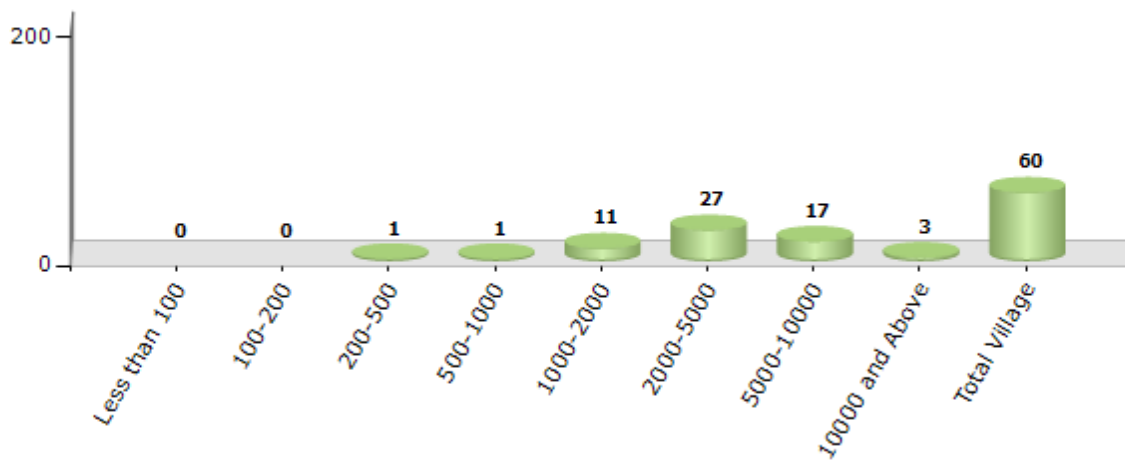
Contd....

Demographics

Number of Villages by Population Size - 2011

Less than 100	100-200	200-500	500-1000	1000-2000	2000-5000	5000-10000	10000 and Above	Total Village
0	0	1	1	11	27	17	3	60

Number of Villages by Population Size - 2011

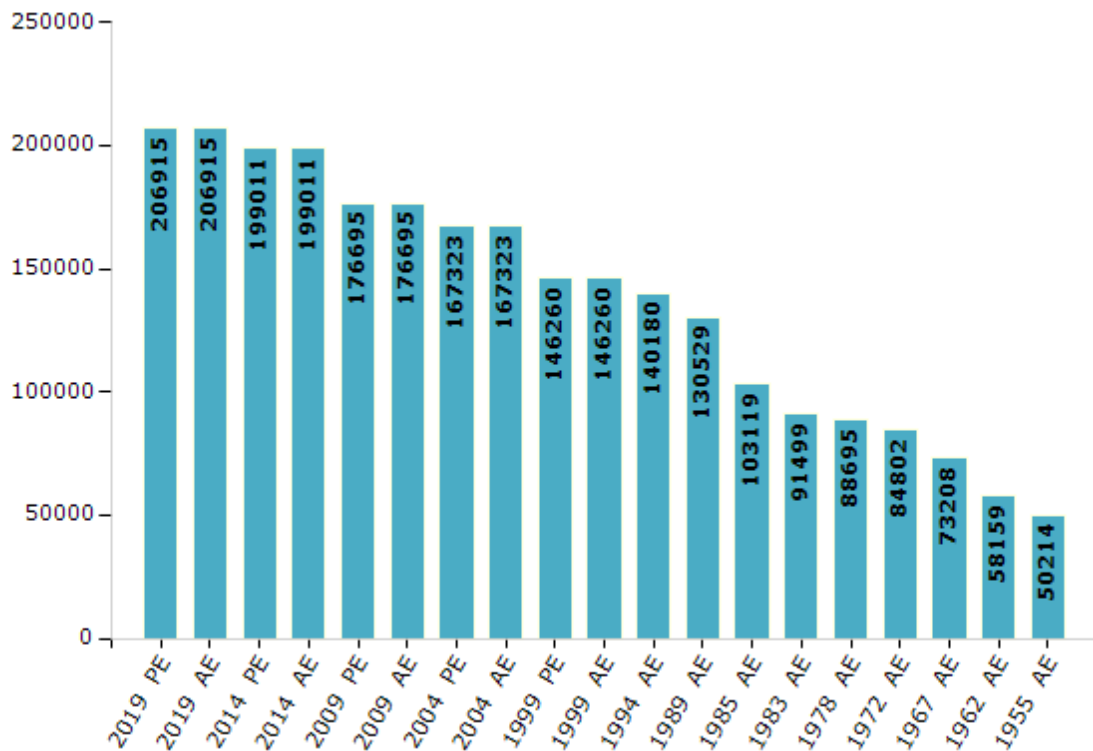


Electoral Features

Electors by Male & Female

Year	Male	Female	Others	Total	Year	Male	Female	Others	Total
2019 PE	104504	102392	19	206915	1994 AE	69675	70505	-	140180
2019 AE	104504	102392	19	206915	1989 AE	64755	65774	-	130529
2014 PE	99856	99139	16	199011	1985 AE	50274	52845	-	103119
2014 AE	99856	99139	16	199011	1983 AE	44315	47184	-	91499
2009 PE	87471	89224	-	176695	1978 AE	43191	45504	-	88695
2009 AE	87471	89224	-	176695	1972 AE	41407	43395	-	84802
2004 PE	81924	85399	-	167323	1967 AE	-	-	-	73208
2004 AE	81924	85399	-	167323	1962 AE	-	-	-	58159
1999 PE	72446	73814	-	146260	1957 AE	-	-	-	-
1999 AE	72446	73814	-	146260	1955 AE	-	-	-	50214

Number of Electors

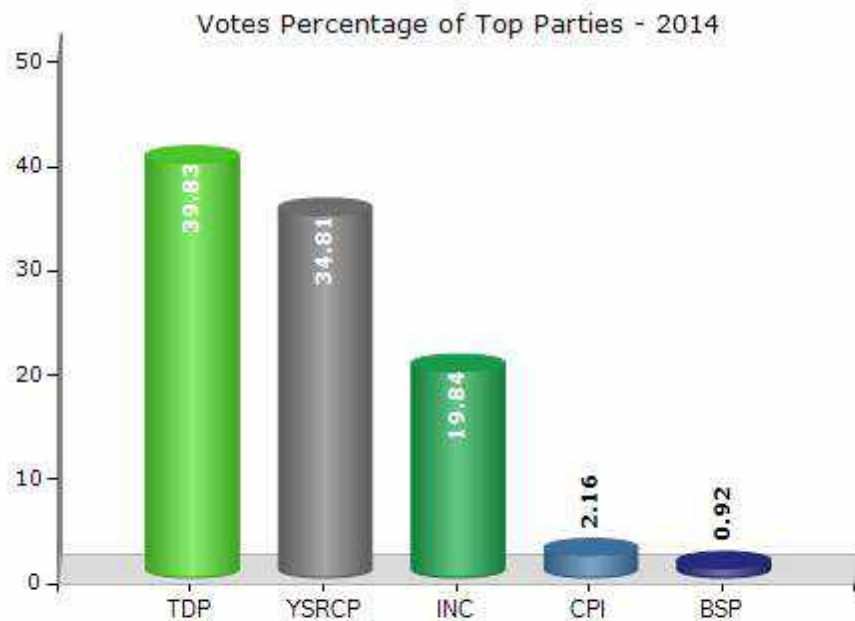


Note : AE : Assembly Election, PE : Assembly Segment of Parliamentary Election

Historical Summary Election Results

Summary Result of Assembly Election - 2014

Candidate Name	Party	Votes	Votes %
Kambalapadu Ediga Krishna Murthy	TDP	62706	39.83
Kotla Hari Chakrapani Reddy	YSRCP	54807	34.81
K.Lakshmi Narayana Reddy	INC	31230	19.84
P Ramachandraiah	CPI	3397	2.16
M. Pulikonda	BSP	1449	0.92
Ankum Vijayaw	JaSPa	842	0.53
Devi Ramalingappa	AAP	738	0.47
Harijana Lalu Swamy	IND	355	0.23
K.V. Rajeswara Rao	IND	287	0.18
M. Kristanna	IND	283	0.18
K. Venkataramanachari	IND	282	0.18
	NOTA	1071	0.68



Polling Station Level Election Results

Number and Name of Polling Stations (PS) (2019 AE)

Number of Polling Stations	Name of Polling Stations	Number of Polling Stations	Name of Polling Stations
1	M.P.P. School Atikelagundu	22	M.P.P. School M. Agraharam
2	M.P.P. School Atikelagundu	23	M.P.P. School M. Agraharam
3	M.P.U.P.S Nalakadoddi	24	M.P.P. School M. Agraharam
4	M.P.U.P.S Nalakadoddi	25	M.P.P.S North Wing Central M. Agraharam
5	Z.P.H. School, Devanabanda	26	M.P.P.S East Wing Central Maddikera
6	Z.P.H. School, Devanabanda	27	M.P.P. School Maddikera
7	M.P.P.S Chinnahulthi	28	K.V.Reddy Z.P.H.S. (Girls) Maddikera
8	M.P.P.S Chinna Hulthi	29	K.V.Reddy Z.Ph.S (Girls) Maddikera
9	M P.U.P.S Pedda Hulthi	30	M.P.P. School Maddikera
10	M P.U.P.S Pedda Hulthi	31	M.P.P. School Maddikera
11	M.P.P.Main School Hosur	32	K.V.Reddy (Girls) Z.P.H.S Maddikera
12	Z.P.H. School, Hosur	33	M.P.P.S S.P.L Maddikera
13	Z. P.H. School Hosur	34	M.P.P.S. (A.A) Maddikera
14	Z.P.H. School Hosur	35	M.P.P.S (A.A) Maddikera
15	Z.P.H. School Hosur	36	M.P.P.S. (A.A) Maddikera
16	M.P.P. School (S.W) Hosur	37	M.P.P.S Yadavali
17	M.P.P.S. (Sw) Hosur	38	M.P.P.S Bommanapalli
18	M.P.U.P.S Burujula	39	M.P.P.S Kothapalli
19	M.P.U.P. School, Burujula	40	M.P.U.P. S Basine Palli
20	M.P.P. School M. Agraharam	41	M.P.P.S Madananthapuram
21	M.P.P. School M. Agraharam	42	M.P.U.P.S Hampa

Contd....

Polling Station Level Election Results

Polling Station-wise Votes Secured by Overall Top Five Parties in Pattikonda Assembly in Assembly Election (AE) under Kurnool Parliamentary Constituency in Andhra Pradesh (2019)

Number of Polling Station	Winner - Kangati Sreedevi (YSRCP)	Runner-up - K E Shyam Kumar (TDP)	3rd - Boya Kranthi Naidu (INC)	4th - K L Murthi (JnP)	5th - Eediga Ranga Goud (BJP)	NOTA	Other	Total Votes Secured
36	374	341	7	17	8	3	4	754
37	428	381	8	8	1	4	0	830
38	267	237	7	4	1	5	5	526
39	101	118	4	1	0	3	0	227
40	446	222	4	2	1	4	2	681
41	434	364	12	8	4	7	7	836
42	417	154	10	3	1	7	4	596
43	319	211	8	1	3	4	4	550
44	527	324	13	9	4	4	4	885
45	342	207	7	9	2	6	7	580
46	307	125	9	6	9	3	4	463
47	477	300	7	6	6	3	4	803
48	551	428	3	6	6	11	11	1016
49	478	317	17	8	10	4	2	836
50	495	236	17	5	4	7	6	770
51	227	543	24	7	2	7	4	814
52	164	436	12	8	0	7	7	634
53	128	209	4	2	3	4	3	353
54	434	132	3	11	1	4	3	588
55	453	128	3	7	2	4	0	597
56	343	155	5	11	4	4	4	526
57	445	109	9	8	4	5	1	581
58	382	204	9	13	5	2	6	621
59	486	208	16	7	6	5	5	733
60	468	161	5	24	4	7	7	676
61	397	206	16	7	5	12	7	650
62	292	188	9	17	0	2	1	509
63	384	175	11	12	3	8	5	598
64	425	206	8	10	1	3	3	656
65	581	118	11	4	2	8	2	726
66	542	181	16	13	3	4	1	760
67	393	175	16	8	8	6	4	610
68	407	142	7	9	10	3	5	583
69	684	197	13	13	8	8	5	928
70	518	257	10	12	9	13	8	827

Contd....

Polling Station Level Election Results

Winner, Runner-up and 3rd Party Position & Winning Margin According to Polling Stations in Pattikonda Assembly in Assembly Election (AE) under Kurnool Parliamentary Constituency in Andhra Pradesh (2019)

Polling Station Number	Winner Party	Winner Votes (%)	Runner-up Party	Runner-up Votes (%)	Winning Margin Votes (%)	Third Party	Third Party Votes (%)	Other Votes (%)
75	YSRCP	434 (75.48)	TDP	115 (20)	319 (55.48)	JnP	10 (1.74)	16 (2.78)
76	YSRCP	373 (67.7)	TDP	144 (26.13)	229 (41.57)	JnP	10 (1.81)	24 (4.36)
77	YSRCP	280 (70.53)	TDP	77 (19.4)	203 (51.13)	INC	6 (1.51)	34 (8.56)
78	YSRCP	490 (59.68)	TDP	284 (34.59)	206 (25.09)	JnP	17 (2.07)	30 (3.65)
79	TDP	174 (48.2)	YSRCP	173 (47.92)	1 (0.28)	INC	3 (0.83)	11 (3.05)
80	YSRCP	431 (61.57)	TDP	254 (36.29)	177 (25.28)	JnP	6 (0.86)	9 (1.29)
81	TDP	368 (56.18)	YSRCP	267 (40.76)	101 (15.42)	BJP	6 (0.92)	14 (2.14)
82	YSRCP	164 (54.49)	TDP	128 (42.52)	36 (11.97)	INC	4 (1.33)	5 (1.66)
83	YSRCP	310 (60.08)	TDP	178 (34.5)	132 (25.58)	INC	8 (1.55)	20 (3.88)
84	YSRCP	337 (68.5)	TDP	131 (26.63)	206 (41.87)	JnP	6 (1.22)	18 (3.66)
85	YSRCP	402 (61.56)	TDP	205 (31.39)	197 (30.17)	INC	12 (1.84)	34 (5.21)
86	YSRCP	426 (67.73)	TDP	178 (28.3)	248 (39.43)	JnP	8 (1.27)	17 (2.7)
87	YSRCP	370 (55.39)	TDP	258 (38.62)	112 (16.77)	INC	16 (2.4)	24 (3.59)
88	YSRCP	402 (64.94)	TDP	179 (28.92)	223 (36.02)	INC	9 (1.45)	29 (4.68)
89	NV	NV (NV)	NV	NV (NV)	NV (NV)	NV	NV (NV)	NV (NV)
90	YSRCP	458 (63.7)	TDP	209 (29.07)	249 (34.63)	BJP	17 (2.36)	35 (4.87)
91	YSRCP	529 (66.71)	TDP	192 (24.21)	337 (42.5)	JnP	21 (2.65)	51 (6.43)
92	YSRCP	366 (62.14)	TDP	208 (35.31)	158 (26.83)	INC	5 (0.85)	10 (1.7)
93	YSRCP	256 (50.89)	TDP	234 (46.52)	22 (4.37)	INC	3 (0.6)	10 (1.99)
94	YSRCP	394 (61.76)	TDP	217 (34.01)	177 (27.75)	BJP	6 (0.94)	21 (3.29)
95	YSRCP	348 (56.59)	TDP	254 (41.3)	94 (15.29)	INC	5 (0.81)	8 (1.3)
96	YSRCP	350 (75.76)	TDP	96 (20.78)	254 (54.98)	INC	5 (1.08)	11 (2.38)
97	YSRCP	331 (53.82)	TDP	254 (41.3)	77 (12.52)	INC	13 (2.11)	17 (2.76)
98	YSRCP	322 (58.87)	TDP	201 (36.75)	121 (22.12)	INC	5 (0.91)	19 (3.47)
99	YSRCP	429 (60.25)	TDP	248 (34.83)	181 (25.42)	INC	11 (1.54)	24 (3.37)
100	TDP	265 (51.96)	YSRCP	223 (43.73)	42 (8.23)	INC	5 (0.98)	17 (3.33)
101	YSRCP	208 (75.64)	TDP	61 (22.18)	147 (53.46)	JnP	4 (1.45)	2 (0.73)
102	YSRCP	259 (47.96)	TDP	256 (47.41)	3 (0.55)	INC	7 (1.3)	18 (3.33)
103	YSRCP	264 (46.64)	TDP	262 (46.29)	2 (0.35)	INC	18 (3.18)	22 (3.89)
104	TDP	390 (50.78)	YSRCP	332 (43.23)	58 (7.55)	JnP	18 (2.34)	28 (3.65)
105	YSRCP	673 (77.09)	TDP	138 (15.81)	535 (61.28)	JnP	18 (2.06)	44 (5.04)
106	YSRCP	183 (59.42)	TDP	120 (38.96)	63 (20.46)	JnP	3 (0.97)	2 (0.65)
107	YSRCP	485 (77.23)	TDP	118 (18.79)	367 (58.44)	INC	11 (1.75)	14 (2.23)
108	YSRCP	469 (73.97)	TDP	129 (20.35)	340 (53.62)	INC	9 (1.42)	27 (4.26)
109	YSRCP	541 (70.63)	TDP	202 (26.37)	339 (44.26)	INC	7 (0.91)	16 (2.09)
110	YSRCP	610 (80.47)	TDP	122 (16.09)	488 (64.38)	INC	8 (1.06)	18 (2.37)
111	YSRCP	286 (61.37)	TDP	155 (33.26)	131 (28.11)	INC	13 (2.79)	12 (2.58)

Contd....

Socio-Economic Amenities - Rural

Access to Education Facilities

Particulars	Number of Villages (% of Population)				
	Available	Not Available	If Not Available (Distance of Nearest Facility)		
			A	B	C
Govt. Primary School	60 (100)	0 (0)	0 (0)	0 (0)	0 (0)
Private Primary School	4 (21)	56 (79)	0 (0)	0 (0)	0 (0)
Govt. Middle School	49 (91)	11 (9)	5 (3)	4 (3)	1 (0)
Private Middle School	5 (28)	55 (72)	0 (0)	0 (0)	0 (0)
Govt. Secondary School	26 (67)	34 (33)	9 (8)	19 (19)	5 (5)
Private Secondary School	4 (25)	56 (75)	0 (0)	1 (1)	0 (0)
Govt. Senior Secondary School	4 (21)	56 (79)	3 (3)	16 (18)	27 (36)
Private Senior Secondary School	4 (21)	56 (79)	1 (2)	4 (4)	3 (8)
Govt. Arts and Science Degree College	1 (11)	59 (89)	1 (1)	13 (23)	43 (64)
Private Arts and Science Degree College	0 (0)	60 (100)	0 (0)	1 (1)	1 (0)
Govt. Engineering College	0 (0)	60 (100)	0 (0)	0 (0)	9 (14)
Private Engineering College	0 (0)	60 (100)	0 (0)	0 (0)	51 (86)
Govt. Medicine College	0 (0)	60 (100)	0 (0)	0 (0)	60 (100)
Private Medicine College	0 (0)	60 (100)	0 (0)	0 (0)	0 (0)
Govt. Management Institute	0 (0)	60 (100)	0 (0)	0 (0)	0 (0)
Private Management Institute	0 (0)	60 (100)	0 (0)	0 (0)	60 (100)
Govt. Polytechnic	0 (0)	60 (100)	0 (0)	0 (0)	47 (78)
Private Polytechnic	0 (0)	60 (100)	0 (0)	0 (0)	13 (22)
Govt. Vocational Training School/ITI	0 (0)	60 (100)	1 (1)	2 (2)	33 (46)
Private Vocational Training School/ITI	1 (11)	59 (89)	0 (0)	8 (18)	15 (23)
Govt. Non Formal Training Centre	1 (6)	59 (94)	1 (2)	3 (4)	40 (65)
Private Non Formal Training Centre	0 (0)	60 (100)	0 (0)	5 (9)	10 (15)
Govt. School For Disabled	0 (0)	60 (100)	0 (0)	0 (0)	60 (100)
Private School For Disabled	0 (0)	60 (100)	0 (0)	0 (0)	0 (0)
Government Others	0 (0)	60 (100)	0 (0)	0 (0)	0 (0)
Private Others	0 (0)	60 (100)	0 (0)	0 (0)	0 (0)

Note : Distance A : Less than 5 km; B : Between 5-10 km; C : 10+ km.; Source : Data Analysis is based on 2011 Census.

DISCLAIMER

The Terms of Use and Disclaimer of Datanet India Private Limited (hereinafter referred to as "Datanet") for use of this analysis report of **Pattikonda Assembly Constituency (Pattikonda Vidhan Sabha)** :-

1. **Assembly Factbook™** is a Registered Trade Mark owned by Datanet.
2. All the maps are sketched and graphical representation only and have not been drawn to the scale and also not to represent the actual geographical area or boundary of the unit.
3. The data for the aforesaid analysis is based on authentic sources and has been culled from the various publications of Census, CSO and NSSO for district and block level data, various central and state government departments, Central & State Elections Commissions and the concerned Returning Officers' releases, Electoral Rolls, Election results and allied publications, internal assessment, surveys, estimates and analysis. Therefore, certain adjustment of data at micro level may have been done to arrive closer to the macro data.
4. Data have been provided on an "As Is" and "As AVAILABLE" basis
5. The colours shown in the maps or diagram and charts of a particular party, alliance or AC are indicative and do not represent them.
6. This publication which includes maps, sheets, graphs and data would be the property under copyright of Datanet only. The user may use these for its internal study, analysis and research purposes. It's public display, re-selling or any commercial uses by the user are not allowed.
7. Datanet has taken due care and caution in compilation and processing of data and allied information, but does not guarantee the accuracy, adequacy or completeness of any information/analysis and will be not responsible for any errors or omissions or for the results obtained from the use of such information/analysis.
8. All the contents for the publication have been culled from various authentic sources and Datanet reasonably believes such sources to be reliable, but does not make any representations, express or implied as to the accuracy or fitness of use of such information. The information or contents of the information/analysis do not constitute advice and should not be relied upon in making (or refraining from making) any decision. Any reliance placed upon the information provided by Datanet is the sole responsibility and strictly at the user's risk.
9. In no event will Datanet be liable for any damages (including, without limitation, damages for loss of business projects, or loss of profits) arising in contract, tort or otherwise from the use of or inability to use any of its contents, or from any action taken (or refrained from being taken) as a result of using the analysis or any of its contents. Datanet its directors, owners, editors, officials, employees, distributor and agents or any associate will not be liable for any errors in the information contained or any consequences arising from the use of the contents of the provided information/analysis.
10. If any provision of these terms and conditions is held invalid or illegal or unenforceable for any reason by any court of competent jurisdiction, such provision shall be severed and the remainder of provisions of the terms and conditions shall continue in full force and effect as if the Term of Use had been executed with the invalid, illegal or unenforceable provision eliminated.
11. If there are any discrepancies in the information provided, please bring it to attention of Datanet for suitable rectification measures.

Buy Online This Complete Book At
Datanet India eBooks Store

www.indiastatpublications.com

or go directly at

[http://www.indiastatpublications.com/
Assembly_factbook/Andhra_Pradesh/Kurnool/ Pattikonda](http://www.indiastatpublications.com/Assembly_factbook/Andhra_Pradesh/Kurnool/Pattikonda)

 **india**stat**elections**

ISBN : 978-93-87415-87-4



9 789387 415874