



Andhra Pradesh

Assembly Factbook™

Gannavaram Assembly Constituency



Key Electoral Data of Gannavaram
Assembly Constituency (Vidhan Sabha)

Andhra Pradesh

Assembly Factbook™

Gannavaram Assembly Constituency



Gannavaram Vidhan Sabha

Editor & Director

Dr. R.K. Thukral

Research Editor

Dr. Shafeeq Rahman

Compiled, Researched and Published by Datanet India Pvt. Ltd.

D-100, 1st Floor,

Okhla Industrial Area, Phase-I,
New Delhi- 110020.

Ph.: 91-11- 43580781-84

Email : support@indiastatpublications.com

Website : www.indiastatelections.com

Online Book Store :

www.indiastatpublications.com

Report No. : AFB/AP-071-0125

ISBN : 978-93-87415-29-4

First Edition : January, 2018

Eighth Updated Edition : January, 2025

Price : Rs. 11500/-

US\$ 310

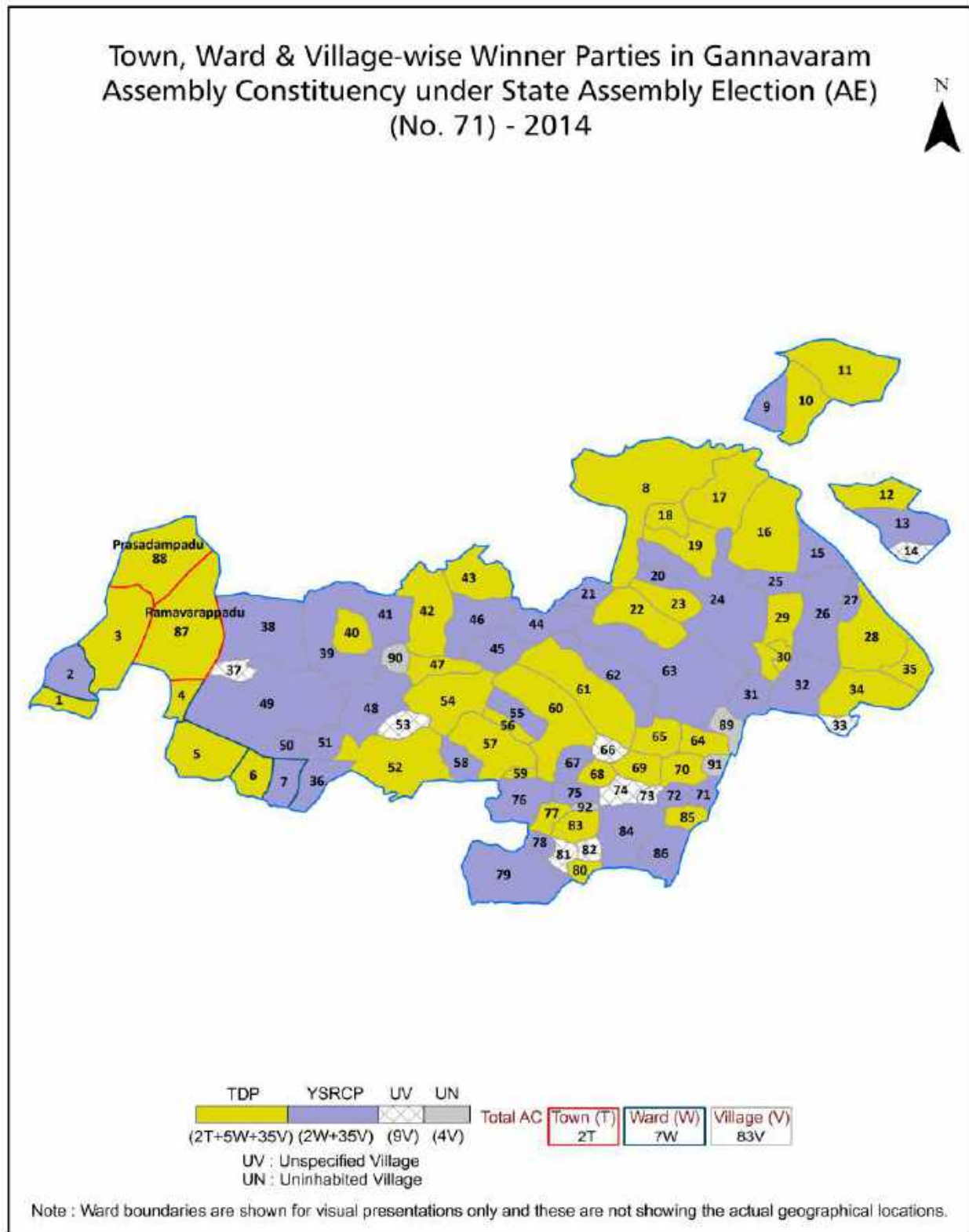
© Datanet India Pvt. Ltd.

All rights reserved. No part of this book may be reproduced, stored in a retrieval system or transmitted in any form or by any means, mechanical photocopying, photographing, scanning, recording or otherwise without the prior written permission of the publisher. Please refer to Disclaimer at page no. 203 for the use of this publication.

Printed in India

No.	Particulars	Page No.
	Introduction	
1	Assembly Constituency - (Vidhan Sabha) at a Glance Features of Assembly as per Delimitation Commission of India (2008)	1-2
	Location and Political Maps	
2	Location Map Boundaries of Assembly Constituency - (Vidhan Sabha) in District Boundaries of Assembly Constituency under Parliamentary Constituency - (Lok Sabha) Town, Ward & Village-wise Winner Parties- 2024-PE, 2024-AE, 2019-AE, 2014-PE, 2014-AE, 2009-PE and 2009-AE	3-11
	Administrative Setup (2011)	
3	District Sub-district Towns Villages Inhabited Villages Uninhabited Villages Village Panchayat Intermediate Panchayat	12-17
	Demographics (2011)	
4	Population Households Rural/Urban Population Towns, Ward and Villages by Population Size Sex Ratio (Total & 0-6 Years) Religious Population Social Population Literacy Rate	18-20
	Electoral Features	
5	Important Dates of Last Elections Held Electors by Gender Service Electors Voters Voters Turnout Polling Stations & Average Number of Electors per Polling Station Electors by Age Group Present Elected Representatives	21-26
	Historical Summary Election Results	
6	Vote Share of Major Parties Winning Margin (Number & Percentage) Polarity of Parties Summary Result of Assembly Segment of Parliamentary Elections 2024, 2019, 2014, 2009, 2004 and 1999 Summary Result of Assembly Elections 2024, 2019, 2014, 2009, 2004, 1999, 1994, 1989, 1985, 1983, 1978, 1972, 1967, 1962 and 1955	27-49
	Polling Station Level Election Results	
7	Name and Number of Polling Station 2024-PE, 2024-AE, 2019-AE, 2014-PE, 2014-AE, 2009-PE and 2009-AE Polling Station-wise Electoral, Voter & Voter Turnout 2024-PE, 2024-AE, 2019-AE, 2014-PE, 2014-AE, 2009-PE and 2009-AE Polling Station wise Elections Results 2024-PE, 2024-AE, 2019-AE, 2014-PE, 2014-AE, 2009-PE and 2009-AE	50-181
	Share of Assembly Constituency	
8	Share of Assembly Constituency - (Vidhan Sabha) in State, District and Parliamentary Constituency - (Lok Sabha)	182
	Socio-Economic Amenities (2011)	
9	Access to Administrative Units Agricultural, Manufacturing and Industrial Commodities Demographic Indicators Education Health & Manpower Drinking Water Supply Sanitation Entertainment and Recreations Infrastructure Power Food Allocation Distribution and Marketing of Agriculture Commodities Infrastructure Transport and Road Infrastructure Communication Banking and Financial Services Land Use Irrigation Source	184-198
10	Abbreviation & Sources	200-201
11	Disclaimer	203

Location & Political Map



Administrative Setup

List of Village Panchayat & Intermediate Panchayat (Block) Name - 2011

Village Name	Village Panchayat Name	Intermediate Panchayat Name
Ajjampudi	Ajjampudi	Gannavaram
Allapuram	Allapuram	Gannavaram
Ampapuram	Ampapuram & Seeta Rama Puram	Bapulapadu
Amudalapalle	Amudalapalle	Unguturu
Arugolanu	Arugolanu	Bapulapadu
Atkuru	Atkuru	Unguturu
Bahubalendrunigudem	Bahubalendrunigudem	Gannavaram
Balliparru	Tempalli	Gannavaram
Bandarugudem	Bandarugudem	Bapulapadu
Bapulapadu	Bapulapadu	Bapulapadu
Billanapalle	Billanapalle	Bapulapadu
Bokinala	Bokinala	Unguturu
Bommuluru	Bommuluru	Bapulapadu
Bommuluru Khandrika	Bommuluru	Bapulapadu
Buddavaram	Buddavaram	Gannavaram
Buthumillipadu	Buthumillipadu	Gannavaram
Chagantipadu	Chagantipadu	Unguturu
Chikinala	Chikinala	Unguturu
Chikkavaram	Chikkavaram	Gannavaram
China Avutapalle	China Avutapalle	Gannavaram
Chirivada	Chirivada	Bapulapadu
Dantaguntla	Dantaguntla	Bapulapadu
Elukapadu	Elukapadu	Unguturu
Gannavaram	Gannavaram	Gannavaram
Garapadu	Garapadu	Unguturu
Gollanapalle	Gollanapalle	Gannavaram
Gopavarapugudem	Gopavarapugudem	Gannavaram
Gudavalli	Gudavalli	Vijayawada (Rural)
Indupalle	Indupalle	Unguturu

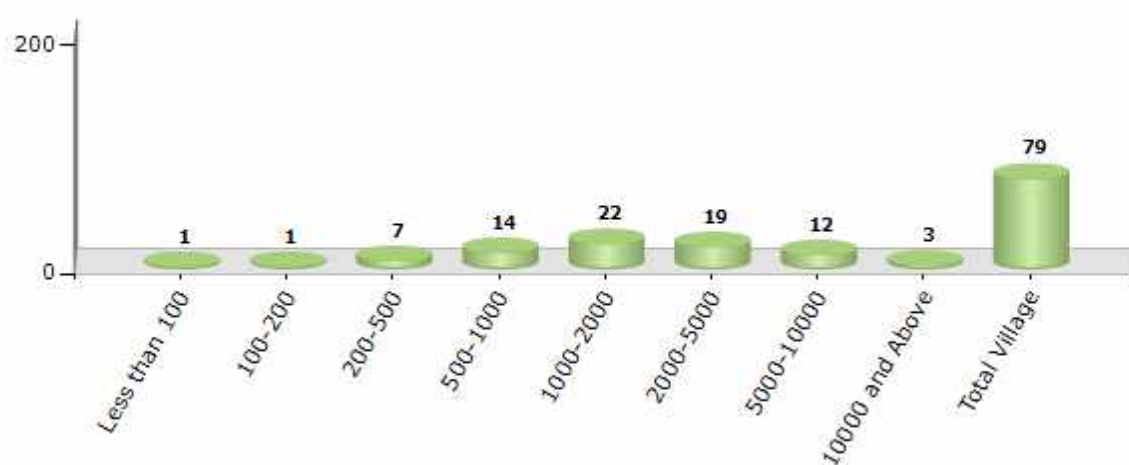
Contd....

Demographics

Number of Villages by Population Size - 2011

Less than 100	100-200	200-500	500-1000	1000-2000	2000-5000	5000-10000	10000 and Above	Total Village
1	1	7	14	22	19	12	3	79

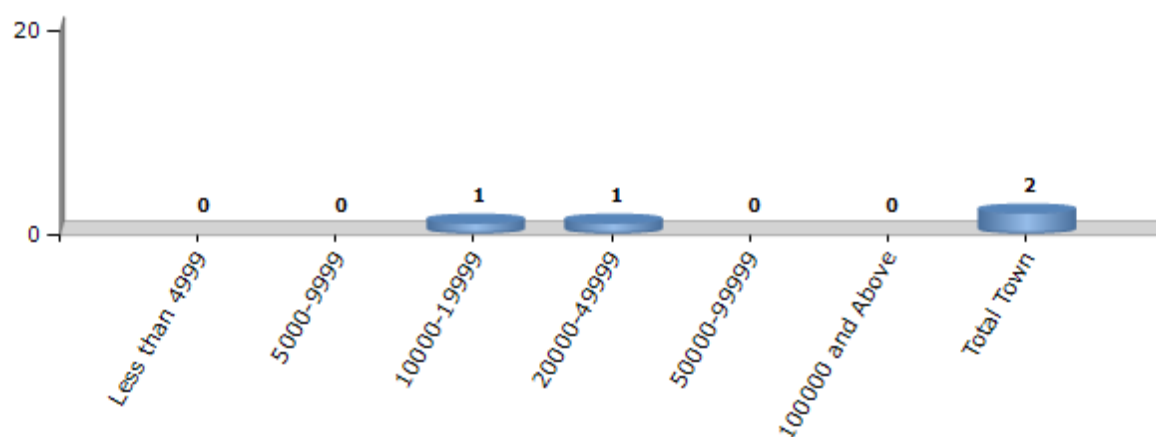
Number of Villages by Population Size - 2011



Number of Towns by Population Size - 2011

Less than 4999	5000-9999	10000-19999	20000-49999	50000-99999	100000 and Above	Total Town
0	0	1	1	0	0	2

Number of Towns by Population Size - 2011

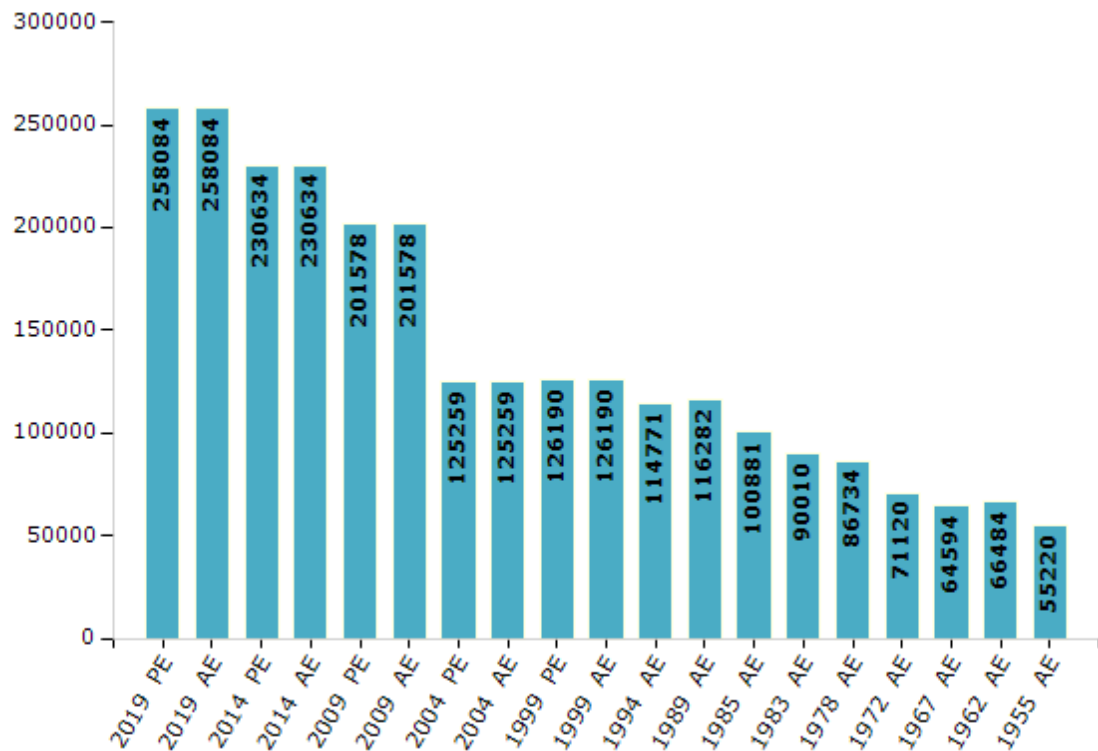


Electoral Features

Electors by Male & Female

Year	Male	Female	Others	Total	Year	Male	Female	Others	Total
2019 PE	125659	132398	27	258084	1994 AE	56884	57887	-	114771
2019 AE	125659	132398	27	258084	1989 AE	57889	58393	-	116282
2014 PE	113551	117055	28	230634	1985 AE	50157	50724	-	100881
2014 AE	113551	117055	28	230634	1983 AE	44434	45576	-	90010
2009 PE	99087	102491	-	201578	1978 AE	42872	43862	-	86734
2009 AE	99087	102491	-	201578	1972 AE	34915	36205	-	71120
2004 PE	61337	63922	-	125259	1967 AE	-	-	-	64594
2004 AE	61337	63922	-	125259	1962 AE	-	-	-	66484
1999 PE	62078	64112	-	126190	1957 AE	-	-	-	-
1999 AE	62078	64112	-	126190	1955 AE	-	-	-	55220

Number of Electors

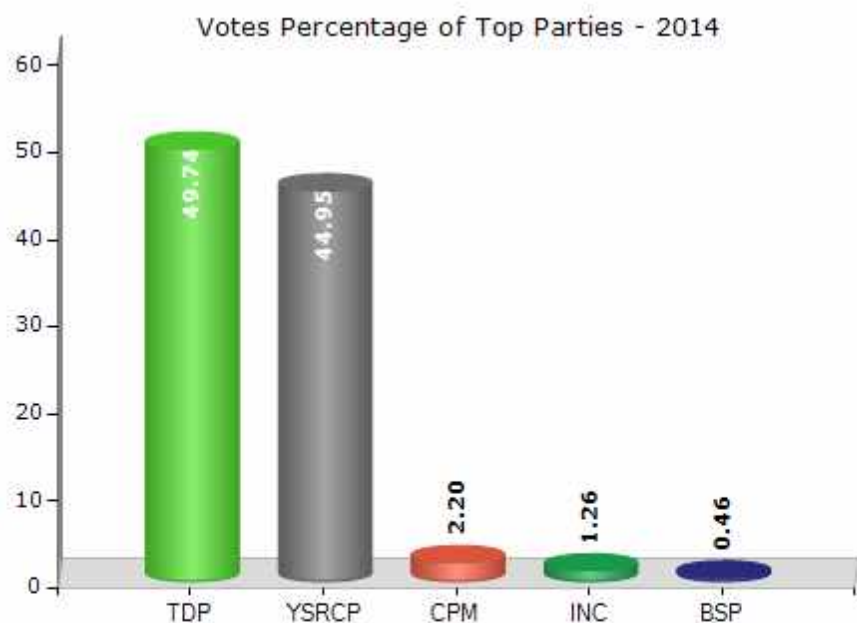


Note : AE : Assembly Election, PE : Assembly Segment of Parliamentary Election

Historical Summary Election Results

Summary Result of Assembly Election - 2014

Candidate Name	Party	Votes	Votes %
Vallabhaneni Vamsi Mohan	TDP	99163	49.74
Dutta Ramachandrarao	YSRCP	89615	44.95
Katragadda Swarupa Rani	CPM	4392	2.2
Padmasri Sunkara	INC	2506	1.26
Wilson Raju Vemuri	BSP	923	0.46
Boyapati Sowjanya	JaSPa	813	0.41
Bhanu Balivada	PPOI	442	0.22
Botla Mallaiah Swamy	IND	215	0.11
Bodinapalli Rajesh Kumar	IND	201	0.1
Gudapati Sudheer Kumar	IND	174	0.09
	NOTA	934	0.47



Polling Station Level Election Results

Number and Name of Polling Stations (PS) (2019 AE)

Number of Polling Stations	Name of Polling Stations	Number of Polling Stations	Name of Polling Stations
1	Zilla Parishad High School, Southern Side Middle Building, East Side First Room, Nunna.	22	Z.P.P.H. School, Southbuilding, East Side 1st Room, Z.P.P. High School, Ramavarappadu
2	Zilla Parishad High School, South Side Middle Building, East Side Second Room, Nunna.	23	Zilla Parishad High School, South Building, East Side 2nd Room, Ramavarappadu.
3	Z.P. High School, Southern Side Buding, 3rd Building From Eastern Side 1st Room, Nunna	24	Z.P.H. School, Headmaster Room, Ramvarappadu Ramavarappadu
4	Zilla Parishad High School, New Building, From South Side 3rd Room, Nunna.	25	Z.P.P. High School, South Building Westside 1st Room, Ramvarappadu Ramavarappadu
5	Gram Panchayat Office Building, Southern Side, 1st Room From East, Nunna.	26	Z.P.H. School West Side Building North Side Room, Ramvarappadu Ramavarappadu
6	Gram Panchayat Office Building, Southern Side, Second Room From East, Nunna.	27	Z.P. High School, South Building, Westside 2nd Room, Ramvarappadu Ramavarappadu
7	M P Elementary School North Side Room, Nunna	28	Mandal Parishad Model Primary School, South Side Building, West Side 1st Room, Ramavarappadu. M.P.P.School
8	M P Elementary School East Side Room, Nunna	29	Mandal Parishad Model Primary School, South Side Building, East Side 1st Room, Ramavarappadu.
9	M P Elementary School Second Room From East Side, 11th Block, Harijanawada, Nunna	30	Mandal Parishad Model Primary School, West Side Building, North Side 1st Room, Ramavarappadu.
10	Anganwadi School, 11th Ward, Beside Nuzvid Road, Nunna	31	Zilla Parishad High School, New Campus, South Side Building, West Side, 2nd Room, Ramavarappadu.
11	Zilla Parishad High School, South Side Building, 2nd Room From East Side, Nunna.	32	Mandal Parishad Model Primary School, West Side Building, North Side, 2nd Room, Ramavarappadu.
12	Zilla Parishad High School, South Side Building, 3rd Room From East, Nunna.	33	Mandal Parishad Model Primary School, South Side Building, Middle Room, Ramavarappadu. Mpes Southern Side Building Middle Room
13	Zilla Parishad High School, Southern Side Building, Western Side 1st Room Nunna.	34	Gram Panchayat Office Building Ground Floor, Ramvarappadu Ramavarappadu
14	Mandal Parishad Elementary School New Building, East Side 1st Room, Pathapadu. Patha Padu	35	Mandal Parishad Model Primary School, Psr Colony, East Side Building, Ground Floor, Ramavarappadu.
15	Mandal Parishad Elementary School, East Side New Building, West Side 1st Room, Pathapadu.	36	Mandal Parishad Model Primary School, Psr Colony, West Side Building, West Side Room, Ramavarappadu. Mpes Psr Colony North Side Building Ground Floor
16	Mandal Parishad Elementary School, New Building, East Side, First Room, Venkatapuram, H/O. Pathapadu Village. Venkata Puram H/O Patha Padu	37	Mandal Parishad Elementary School, Jawaharnagar (Nehru Nagar) East Side Building, Ramavarappadu.
17	M.P.E.S, Venkatapuram New Building H/O Patapadu, West Side Room	38	Mandal Parishad Model Primary School, West Side Building, East Side Room, Ramavarappadu.
18	M P U Ps Northern Side New Building, Firyadi Nainavaram Firyadinaina Varam	39	Mandal Parishad Elementary School, Psr Colony, Extension School, North Side Building, Ramavarappadu.
19	M.P.U.P. S South Side New Building, Firyadi Nainavaram Firyadinaina Varam	40	Mandal Parishad Elementary School, Jawaharnagar (Nehru Nagar) Western Side Building, Ramavarappadu.
20	C S I Elementary School, Ambapuram	41	M.P. Ele. School, Karmika Nagar North Room, Prasadampadu Prasadam Padu
21	Gram Panchayat Office South Side Room, Ambapuram	42	Mandal Parishad Elementary School, Karmika Nagar, North Room, Prasadampadu. Ramavarappadu

Contd....

Polling Station Level Election Results

Polling Station-wise Votes Secured by Overall Top Five Parties in Gannavaram Assembly in Assembly Election (AE) under Machilipatnam Parliamentary Constituency in Andhra Pradesh (2019)

Number of Polling Station	Winner - Vamsi Vallabhaneni (TDP)	Runner-up - Yarlagadda Venkatrao (YSRCP)	3rd - Afsar Syed (CPI)	4th - Veera Bhadra Prasad Sunkara (INC)	5th - Addanki Amos (DABAP)	NOTA	Other	Total Votes Secured
36	636	268	49	7	16	4	13	993
37	446	410	78	11	14	7	13	979
38	511	315	77	6	11	9	11	940
39	419	368	82	5	13	7	6	900
40	318	372	67	15	10	3	8	793
41	411	345	34	9	10	8	10	827
42	330	231	41	8	8	6	15	639
43	490	402	65	14	20	8	13	1012
44	685	285	54	13	6	7	18	1068
45	629	333	65	8	8	7	15	1065
46	774	305	79	12	13	6	24	1213
47	720	285	75	7	7	3	16	1113
48	616	328	93	14	14	9	14	1088
49	515	378	89	6	15	11	13	1027
50	390	625	39	15	10	6	12	1097
51	493	286	61	9	6	2	22	879
52	444	634	61	7	12	11	14	1183
53	380	550	31	14	1	9	14	999
54	401	233	29	7	3	2	11	686
55	370	318	19	5	6	5	13	736
56	310	659	37	6	11	18	9	1050
57	244	400	30	6	3	8	11	702
58	401	536	71	8	11	12	14	1053
59	403	422	67	12	7	6	10	927
60	191	81	18	4	5	3	4	306
61	637	153	17	7	3	4	9	830
62	427	356	35	8	9	10	13	858
63	347	322	46	5	5	3	6	734
64	366	336	55	13	9	5	14	798
65	406	285	118	7	19	7	21	863
66	596	167	49	13	7	2	29	863
67	498	358	52	17	7	2	13	947
68	537	165	45	9	5	6	10	777
69	174	229	24	6	1	4	7	445
70	238	357	11	6	3	12	7	634

Contd....

Polling Station Level Election Results

Winner, Runner-up and 3rd Party Position & Winning Margin According to Polling Stations in Gannavaram Assembly in Assembly Election (AE) under Machilipatnam Parliamentary Constituency in Andhra Pradesh (2019)

Polling Station Number	Winner Party	Winner Votes (%)	Runner-up Party	Runner-up Votes (%)	Winning Margin Votes (%)	Third Party	Third Party Votes (%)	Other Votes (%)
75	YSRCP	337 (53.15)	TDP	284 (44.79)	53 (8.36)	INC	6 (0.95)	7 (1.1)
76	TDP	418 (46.04)	YSRCP	397 (43.72)	21 (2.32)	CPI	57 (6.28)	36 (3.96)
77	YSRCP	474 (59.55)	TDP	293 (36.81)	181 (22.74)	CPI	12 (1.51)	17 (2.14)
78	YSRCP	370 (64.24)	TDP	187 (32.47)	183 (31.77)	CPI	10 (1.74)	9 (1.56)
79	YSRCP	402 (59.47)	TDP	248 (36.69)	154 (22.78)	CPI	8 (1.18)	18 (2.66)
80	YSRCP	279 (47.37)	TDP	273 (46.35)	6 (1.02)	CPI	15 (2.55)	22 (3.74)
81	TDP	449 (60.27)	YSRCP	245 (32.89)	204 (27.38)	CPI	20 (2.68)	31 (4.16)
82	TDP	329 (54.38)	YSRCP	263 (43.47)	66 (10.91)	CPI	3 (0.5)	10 (1.65)
83	YSRCP	239 (51.29)	TDP	199 (42.7)	40 (8.59)	CPI	11 (2.36)	17 (3.65)
84	YSRCP	556 (55.43)	TDP	381 (37.99)	175 (17.44)	CPI	38 (3.79)	28 (2.79)
85	TDP	303 (49.59)	YSRCP	293 (47.95)	10 (1.64)	CPI	9 (1.47)	6 (0.98)
86	TDP	301 (60.32)	YSRCP	184 (36.87)	117 (23.45)	CPI	9 (1.8)	5 (1)
87	TDP	585 (60.43)	YSRCP	342 (35.33)	243 (25.1)	CPI	26 (2.69)	15 (1.55)
88	YSRCP	390 (57.52)	TDP	254 (37.46)	136 (20.06)	CPI	17 (2.51)	17 (2.51)
89	YSRCP	338 (63.89)	TDP	186 (35.16)	152 (28.73)	CPI	2 (0.38)	3 (0.57)
90	YSRCP	595 (63.98)	TDP	281 (30.22)	314 (33.76)	CPI	16 (1.72)	38 (4.09)
91	YSRCP	309 (53.83)	TDP	248 (43.21)	61 (10.62)	CPI	6 (1.05)	11 (1.92)
92	TDP	523 (58.96)	YSRCP	336 (37.88)	187 (21.08)	INC	10 (1.13)	18 (2.03)
93	YSRCP	592 (60.1)	TDP	359 (36.45)	233 (23.65)	CPI	17 (1.73)	17 (1.73)
94	TDP	508 (63.66)	YSRCP	244 (30.58)	264 (33.08)	CPI	23 (2.88)	23 (2.88)
95	YSRCP	487 (64.67)	TDP	243 (32.27)	244 (32.4)	INC	7 (0.93)	16 (2.12)
96	YSRCP	526 (49.34)	TDP	488 (45.78)	38 (3.56)	CPI	21 (1.97)	31 (2.91)
97	TDP	519 (53.34)	YSRCP	424 (43.58)	95 (9.76)	CPI	11 (1.13)	19 (1.95)
98	YSRCP	287 (49.65)	TDP	268 (46.37)	19 (3.28)	CPI	7 (1.21)	16 (2.77)
99	TDP	306 (52.22)	YSRCP	256 (43.69)	50 (8.53)	CPI	6 (1.02)	18 (3.07)
100	TDP	588 (57.87)	YSRCP	393 (38.68)	195 (19.19)	CPI	13 (1.28)	22 (2.17)
101	YSRCP	546 (55.89)	TDP	407 (41.66)	139 (14.23)	CPI	10 (1.02)	14 (1.43)
102	TDP	251 (48.74)	YSRCP	230 (44.66)	21 (4.08)	INC	8 (1.55)	26 (5.05)
103	YSRCP	290 (53.02)	TDP	239 (43.69)	51 (9.33)	INC	5 (0.91)	13 (2.38)
104	TDP	229 (64.33)	YSRCP	117 (32.87)	112 (31.46)	INC	7 (1.97)	3 (0.84)
105	YSRCP	411 (52.03)	TDP	354 (44.81)	57 (7.22)	INC	4 (0.51)	21 (2.66)
106	TDP	526 (58.64)	YSRCP	340 (37.9)	186 (20.74)	CPI	13 (1.45)	18 (2.01)
107	YSRCP	278 (50.64)	TDP	259 (47.18)	19 (3.46)	CPI	3 (0.55)	9 (1.64)
108	YSRCP	248 (53.8)	TDP	190 (41.21)	58 (12.59)	CPI	11 (2.39)	12 (2.6)
109	YSRCP	432 (61.1)	TDP	264 (37.34)	168 (23.76)	CPI	4 (0.57)	7 (0.99)
110	YSRCP	286 (50.44)	TDP	248 (43.74)	38 (6.7)	CPI	14 (2.47)	19 (3.35)
111	TDP	436 (58.06)	YSRCP	290 (38.62)	146 (19.44)	CPI	6 (0.8)	19 (2.53)

Contd....

Socio-Economic Amenities - Rural

Access to Education Facilities

Particulars	Number of Villages (% of Population)				
	Available	Not Available	If Not Available (Distance of Nearest Facility)		
			A	B	C
Govt. Primary School	74 (98)	5 (2)	4 (1)	0 (0)	0 (0)
Private Primary School	18 (53)	61 (47)	0 (0)	0 (0)	0 (0)
Govt. Middle School	53 (89)	26 (11)	16 (6)	7 (3)	0 (0)
Private Middle School	13 (44)	66 (56)	2 (1)	0 (0)	0 (0)
Govt. Secondary School	20 (54)	59 (46)	37 (30)	17 (10)	0 (0)
Private Secondary School	9 (34)	70 (66)	1 (0)	1 (0)	1 (0)
Govt. Senior Secondary School	4 (14)	75 (86)	8 (4)	10 (8)	19 (11)
Private Senior Secondary School	4 (22)	75 (78)	7 (11)	23 (26)	5 (7)
Govt. Arts and Science Degree College	2 (13)	77 (87)	5 (6)	11 (8)	29 (26)
Private Arts and Science Degree College	2 (15)	77 (85)	5 (7)	14 (22)	12 (11)
Govt. Engineering College	0 (0)	79 (100)	0 (0)	0 (0)	12 (14)
Private Engineering College	2 (7)	77 (93)	4 (6)	24 (32)	37 (40)
Govt. Medicine College	0 (0)	79 (100)	0 (0)	0 (0)	2 (3)
Private Medicine College	0 (0)	79 (100)	0 (0)	0 (0)	77 (97)
Govt. Management Institute	0 (0)	79 (100)	0 (0)	0 (0)	23 (25)
Private Management Institute	1 (3)	78 (97)	5 (12)	19 (29)	31 (31)
Govt. Polytechnic	1 (9)	78 (91)	6 (11)	13 (12)	25 (23)
Private Polytechnic	0 (0)	79 (100)	0 (0)	3 (8)	31 (37)
Govt. Vocational Training School/ITI	1 (4)	78 (96)	0 (0)	4 (6)	46 (53)
Private Vocational Training School/ITI	1 (2)	78 (98)	2 (3)	10 (11)	15 (21)
Govt. Non Formal Training Centre	0 (0)	79 (100)	0 (0)	0 (0)	74 (99)
Private Non Formal Training Centre	0 (0)	79 (100)	0 (0)	0 (0)	5 (1)
Govt. School For Disabled	0 (0)	79 (100)	0 (0)	0 (0)	78 (99)
Private School For Disabled	0 (0)	79 (100)	0 (0)	0 (0)	1 (1)
Government Others	0 (0)	79 (100)	0 (0)	0 (0)	0 (0)
Private Others	0 (0)	79 (100)	0 (0)	0 (0)	0 (0)

Note : Distance A : Less than 5 km; B : Between 5-10 km; C : 10+ km.; Source : Data Analysis is based on 2011 Census.

DISCLAIMER

The Terms of Use and Disclaimer of Datanet India Private Limited (hereinafter referred to as "Datanet") for use of this analysis report of **Gannavaram Assembly Constituency (Gannavaram Vidhan Sabha)** :-

1. **Assembly Factbook™** is a Registered Trade Mark owned by Datanet.
2. All the maps are sketched and graphical representation only and have not been drawn to the scale and also not to represent the actual geographical area or boundary of the unit.
3. The data for the aforesaid analysis is based on authentic sources and has been culled from the various publications of Census, CSO and NSSO for district and block level data, various central and state government departments, Central & State Elections Commissions and the concerned Returning Officers' releases, Electoral Rolls, Election results and allied publications, internal assessment, surveys, estimates and analysis. Therefore, certain adjustment of data at micro level may have been done to arrive closer to the macro data.
4. Data have been provided on an "As Is" and "As AVAILABLE" basis
5. The colours shown in the maps or diagram and charts of a particular party, alliance or AC are indicative and do not represent them.
6. This publication which includes maps, sheets, graphs and data would be the property under copyright of Datanet only. The user may use these for its internal study, analysis and research purposes. It's public display, re-selling or any commercial uses by the user are not allowed.
7. Datanet has taken due care and caution in compilation and processing of data and allied information, but does not guarantee the accuracy, adequacy or completeness of any information/analysis and will be not responsible for any errors or omissions or for the results obtained from the use of such information/analysis.
8. All the contents for the publication have been culled from various authentic sources and Datanet reasonably believes such sources to be reliable, but does not make any representations, express or implied as to the accuracy or fitness of use of such information. The information or contents of the information/analysis do not constitute advice and should not be relied upon in making (or refraining from making) any decision. Any reliance placed upon the information provided by Datanet is the sole responsibility and strictly at the user's risk.
9. In no event will Datanet be liable for any damages (including, without limitation, damages for loss of business projects, or loss of profits) arising in contract, tort or otherwise from the use of or inability to use any of its contents, or from any action taken (or refrained from being taken) as a result of using the analysis or any of its contents. Datanet its directors, owners, editors, officials, employees, distributor and agents or any associate will not be liable for any errors in the information contained or any consequences arising from the use of the contents of the provided information/analysis.
10. If any provision of these terms and conditions is held invalid or illegal or unenforceable for any reason by any court of competent jurisdiction, such provision shall be severed and the remainder of provisions of the terms and conditions shall continue in full force and effect as if the Term of Use had been executed with the invalid, illegal or unenforceable provision eliminated.
11. If there are any discrepancies in the information provided, please bring it to attention of Datanet for suitable rectification measures.

Buy Online This Complete Book At
Datanet India eBooks Store

www.indiastatpublications.com

or go directly at

[http://www.indiastatpublications.com/
Assembly_factbook/Andhra_Pradesh/Machilipatnam/
Gannavaram](http://www.indiastatpublications.com/Assembly_factbook/Andhra_Pradesh/Machilipatnam/Gannavaram)

 **indiastat**elections

