



Andhra Pradesh

Assembly Factbook™

Gudivada Assembly Constituency



Key Electoral Data of Gudivada
Assembly Constituency (Vidhan Sabha)

Andhra Pradesh

Assembly Factbook™

Gudivada Assembly Constituency



Gudivada Vidhan Sabha

Editor & Director

Dr. R.K. Thukral

Research Editor

Dr. Shafeeq Rahman

Compiled, Researched and Published by Datanet India Pvt. Ltd.

D-100, 1st Floor,

Okhla Industrial Area, Phase-I,
New Delhi- 110020.

Ph.: 91-11- 43580781-84

Email : support@indiastatpublications.com

Website : www.indiastatelections.com

Online Book Store :

www.indiastatpublications.com

Report No. : AFB/AP-072-0125

ISBN : 978-93-87415-31-7

First Edition : January, 2018

Eighth Updated Edition : January, 2025

Price : Rs. 11500/-

US\$ 310

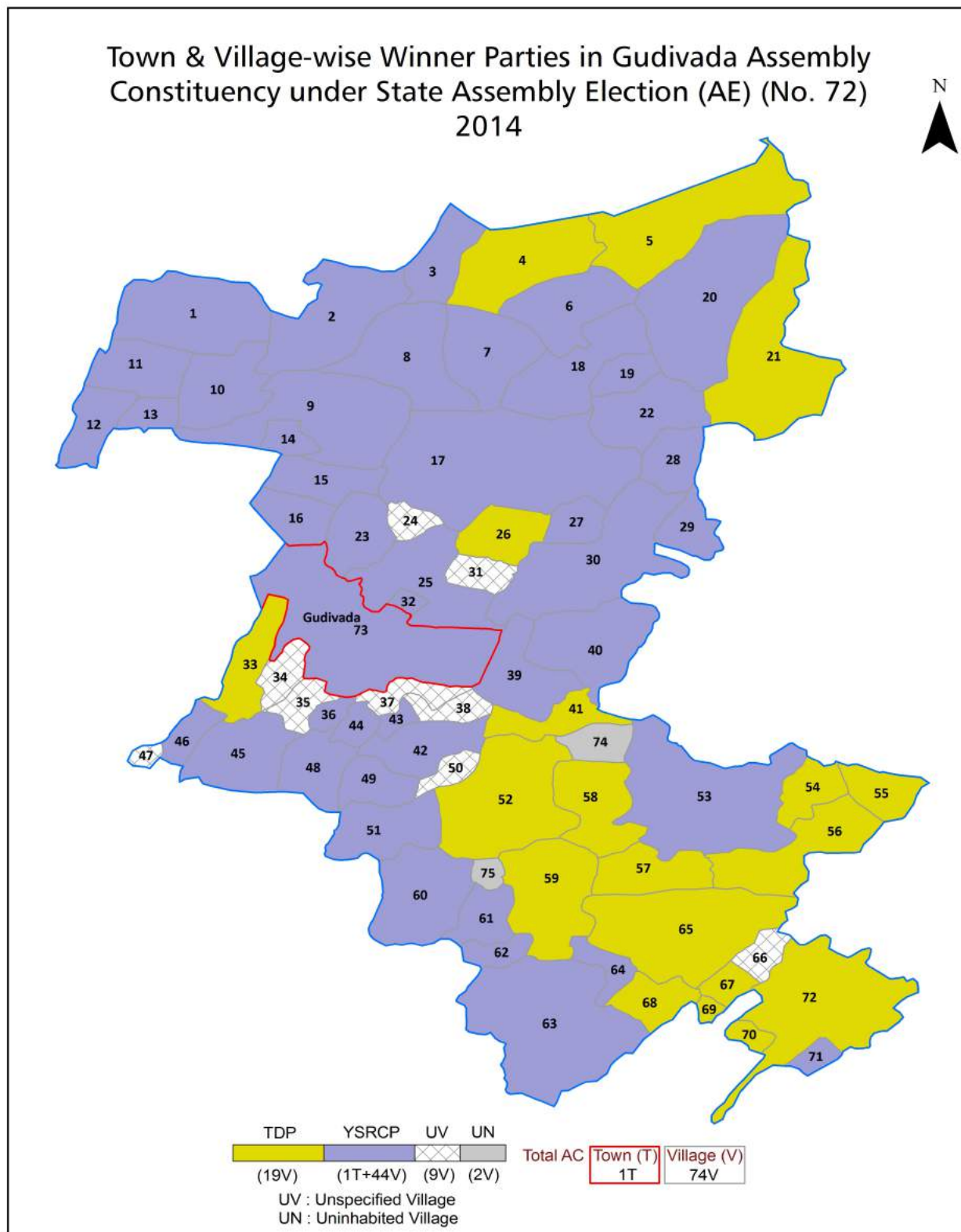
© Datanet India Pvt. Ltd.

All rights reserved. No part of this book may be reproduced, stored in a retrieval system or transmitted in any form or by any means, mechanical photocopying, photographing, scanning, recording or otherwise without the prior written permission of the publisher. Please refer to Disclaimer at page no. 201 for the use of this publication.

Printed in India

No.	Particulars	Page No.
	Introduction	
1	Assembly Constituency - (Vidhan Sabha) at a Glance Features of Assembly as per Delimitation Commission of India (2008)	1-2
	Location and Political Maps	
2	Location Map Boundaries of Assembly Constituency - (Vidhan Sabha) in District Boundaries of Assembly Constituency under Parliamentary Constituency - (Lok Sabha) Town & Village-wise Winner Parties- 2024-PE, 2024-AE, 2019-PE, 2019-AE, 2014-PE, 2014-AE, 2009-PE and 2009-AE	3-11
	Administrative Setup (2011)	
3	District Sub-district Towns Villages Inhabited Villages Uninhabited Villages Village Panchayat Intermediate Panchayat	12-16
	Demographics (2011)	
4	Population Households Rural/Urban Population Towns and Villages by Population Size Sex Ratio (Total & 0-6 Years) Religious Population Social Population Literacy Rate	17-18
	Electoral Features	
5	Important Dates of Last Elections Held Electors by Gender Service Electors Voters Voters Turnout Polling Stations & Average Number of Electors per Polling Station Electors by Age Group Present Elected Representatives	19-24
	Historical Summary Election Results	
6	Vote Share of Major Parties Winning Margin (Number & Percentage Polarity of Parties Summary Result of Assembly Segment of Parliamentary Elections 2024, 2019, 2014, 2009, 2004 and 1999 Summary Result of Assembly Elections 2024, 2019, 2014, 2009, 2004, 1999, 1994, 1989, 1985, 1983, 1978, 1972, 1967, 1962 and 1955	25-47
	Polling Station Level Election Results	
7	Name and Number of Polling Station 2024-PE, 2024-AE, 2019-PE, 2019-AE, 2014-PE, 2014-AE, 2009-PE and 2009-AE Polling Station-wise Electoral, Voter & Voter Turnout 2024-PE, 2024-AE, 2019-PE, 2019-AE, 2014-PE, 2014-AE, 2009-PE and 2009-AE Polling Station wise Elections Results 2024-PE, 2024-AE, 2019-PE, 2019-AE, 2014-PE, 2014-AE, 2009-PE and 2009-AE	48-179
	Share of Assembly Constituency	
8	Share of Assembly Constituency - (Vidhan Sabha) in State, District and Parliamentary Constituency - (Lok Sabha)	180
	Socio-Economic Amenities (2011)	
9	Access to Administrative Units Agricultural, Manufacturing and Industrial Commodities Demographic Indicators Education Health & Manpower Drinking Water Supply Sanitation Entertainment and Recreations Infrastructure Power Food Allocation Distribution and Marketing of Agriculture Commodities Infrastructure Transport and Road Infrastructure Communication Banking and Financial Services Land Use Irrigation Source	182-196
10	Abbreviation & Sources	198-199
11	Disclaimer	201

Location & Political Map



Administrative Setup

List of Village Panchayat & Intermediate Panchayat (Block) Name - 2011

Village Name	Village Panchayat Name	Intermediate Panchayat Name
Anamanapudi	Anamanapudi	Nandivada
Angaluru	Angaluru	Gudlavalleru
Aripirala	Aripirala	Nandivada
Bethavolu (R)	Bethavolu	Gudivada
Billapadu (R)	Billapadu	Gudivada
Bommuluru	Bommuluru	Gudivada
Chandrala	Chandrala	Gudlavalleru
Chedurthipadu	Chedurthipadu	Nandivada
Chilakamudi	Dondapadu	Gudivada
China Yerukapadu	China Yerukapadu	Gudivada
Chinagonnuru	Chinagonnuru	Gudlavalleru
Chinalingala	Chinalingala	Nandivada
Chirichintala	Chirichintala	Gudivada
Chitram	Chitram	Gudlavalleru
Chowtapalle	Chowtapalle	Gudivada
Dandiganapudi	Dandiganapudi & Ponukumadu	Nandivada
Dokiparru	Dokiparru	Gudlavalleru
Dondapadu	Dondapadu	Gudivada
Gadepudi	Gadepudi	Gudlavalleru
Gandepudi	Gandepudi	Nandivada
Gangadharapuram	Bommuluru	Gudivada
Gudivada (R)	Mallayapalem	Gudivada
Gudlavalleru	Gudlavalleru	Gudlavalleru
Guntakoduru	Guntakoduru	Gudivada
Ilaparru	Ilaparru	Nandivada
Janardhanapuram	Janardhanapuram	Nandivada
Kalvapudi Agraharam	Kalvapudi Agraharam	Gudivada
Kasipudi	Seepudi	Gudivada
Kowtaram	Kowtaram	Gudlavalleru

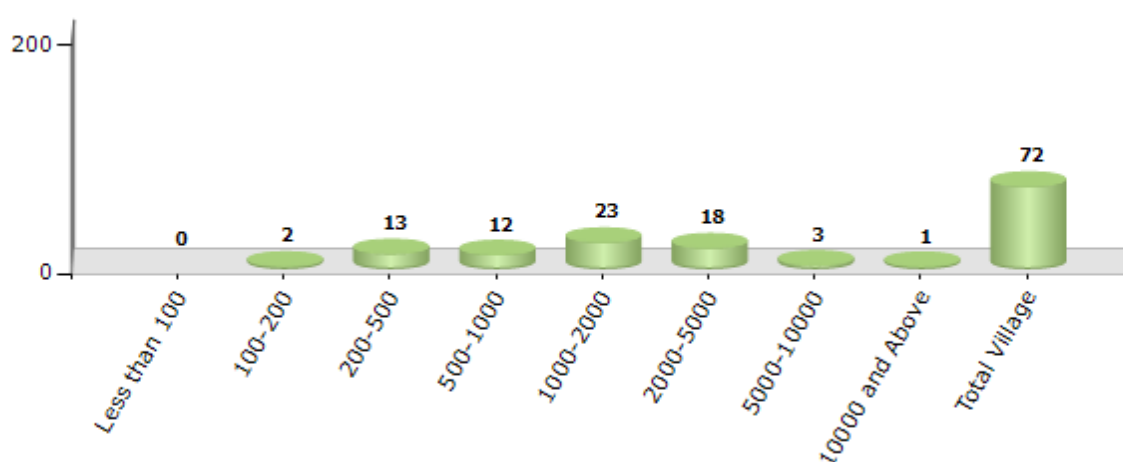
Contd....

Demographics

Number of Villages by Population Size - 2011

Less than 100	100-200	200-500	500-1000	1000-2000	2000-5000	5000-10000	10000 and Above	Total Village
0	2	13	12	23	18	3	1	72

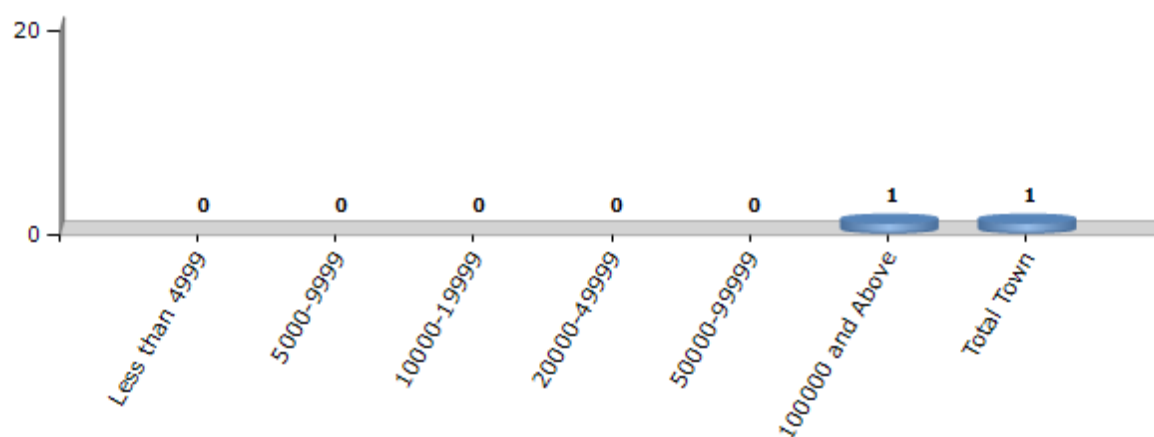
Number of Villages by Population Size - 2011



Number of Towns by Population Size - 2011

Less than 4999	5000-9999	10000-19999	20000-49999	50000-99999	100000 and Above	Total Town
0	0	0	0	0	1	1

Number of Towns by Population Size - 2011

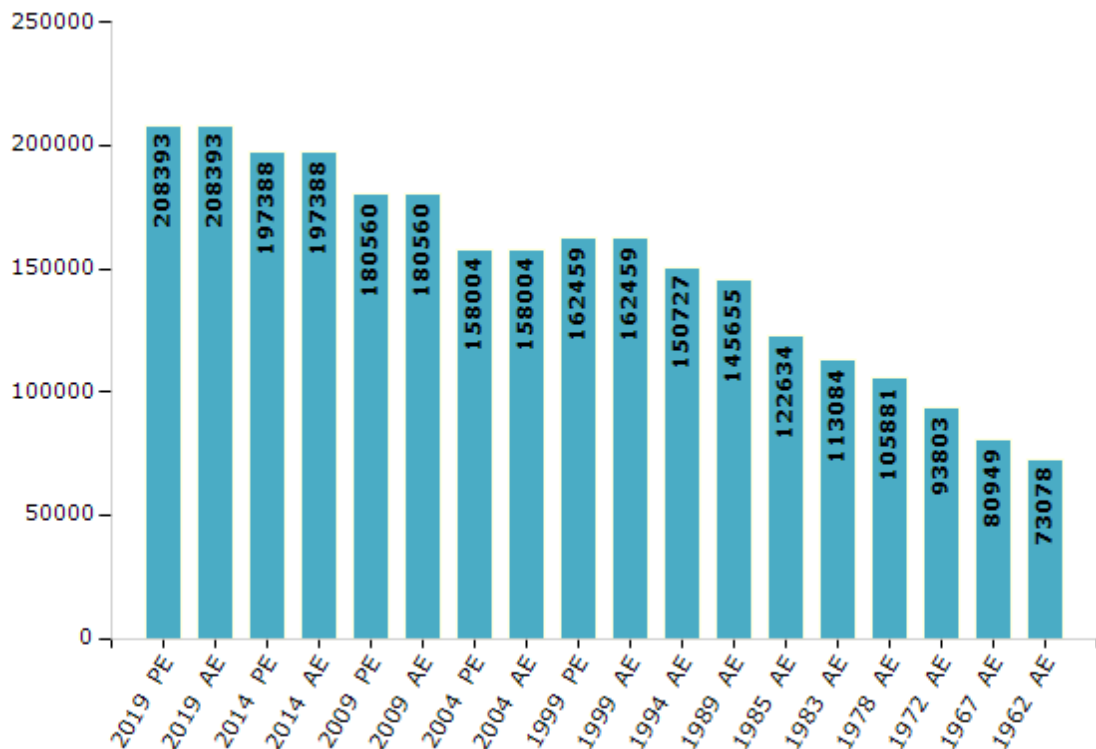


Electoral Features

Electors by Male & Female

Year	Male	Female	Others	Total	Year	Male	Female	Others	Total
2019 PE	100483	107891	19	208393	1994 AE	74752	75975	-	150727
2019 AE	100483	107891	19	208393	1989 AE	72075	73580	-	145655
2014 PE	96466	100907	15	197388	1985 AE	60439	62195	-	122634
2014 AE	96466	100907	15	197388	1983 AE	55618	57466	-	113084
2009 PE	87172	93388	-	180560	1978 AE	52179	53702	-	105881
2009 AE	87172	93388	-	180560	1972 AE	46453	47350	-	93803
2004 PE	77344	80660	-	158004	1967 AE	-	-	-	80949
2004 AE	77344	80660	-	158004	1962 AE	-	-	-	73078
1999 PE	80163	82296	-	162459	1957 AE	-	-	-	-
1999 AE	80163	82296	-	162459	1955 AE	-	-	-	-

Number of Electors

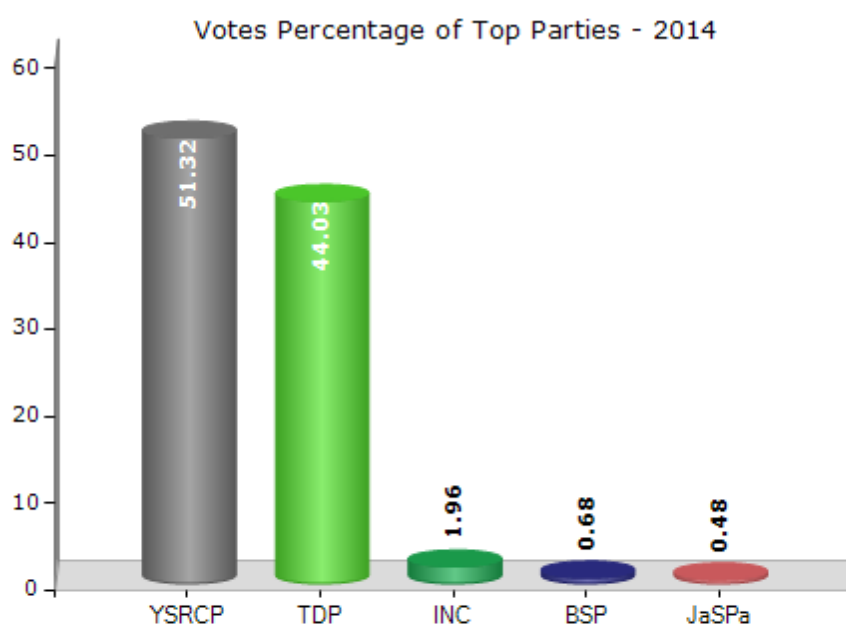


Note : AE : Assembly Election, PE : Assembly Segment of Parliamentary Election

Historical Summary Election Results

Summary Result of Assembly Election - 2014

Candidate Name	Party	Votes	Votes %
Kodali Sri Venkateswara Rao (Nani)	YSRCP	81298	51.32
Raavi Venkateswara Rao	TDP	69761	44.03
Atluri Subbarao	INC	3106	1.96
Jayaraju Ponguleti	BSP	1073	0.68
Koyilapu Rama Durga Prasad	JaSPa	763	0.48
Pallikonda Sunitha	RP(K)	465	0.29
Yalamanchi Ravi Chand	IND	295	0.19
Rajesh Ravulapati	PPOI	236	0.15
Maddala Essaku	MaSP	224	0.14
Boyinaboyina Sri Siva Venkata Satyanarayana	IND	135	0.09
Peddibhotla Sesha Chala Sarma	IND	130	0.08
Govada Jayaraju	IND	119	0.08
Kanaparthi Lakshmi Rekha	IND	77	0.05
	NOTA	743	0.47



Polling Station Level Election Results

Number and Name of Polling Stations (PS) (2019 AE)

Number of Polling Stations	Name of Polling Stations	Number of Polling Stations	Name of Polling Stations
1	Mandal Parishad Primary School, Eastern Part, Pedalingala	22	Mandal Parishad Upper Primary School, Ist & Iind Class Room, Kudaravalli
2	Mandal Parishad Upper Primary School, Chinalingala China Lingala	23	Mandal Parishad Primary School, Ilaparru
3	Mandal Parishad Primary School, Chedurthipadu Chedurtipadu	24	Zilla Parishad High School, East Side, 2nd Room, 10th Class Room, Lakshminarasimha Puram, H/O Ilaparru L N Puram H/O Elaparru
4	Gram Sachivalayam, Meeting Hall, Oddulameraka	25	Zilla Parishad High School, West Side Room, 9th Class Room, Lakshminarasimhapuram, H/O Ilaparru Elaparru Sivaru Lakshmi Narasimhapuram
5	Zilla Parishad High School, 6th Class Room, Puttagunta	26	Mandal Parishad Upper Primary School, West Side 1st Room, 3rd Class Room, Polukonda
6	Zilla Parishad High School, 8th Class Room, Puttagunta Puttagunta, Oddula Meraka	27	Mandal Parishad Upper Primary School, West Side, 2nd Room, 2nd Class Room, Polukonda
7	Mandal Parishad Upper Primary School, Aripirala	28	Community Hall, Sankarampadu
8	Mandal Parishad Model Primary School, 2nd Class Room, Janardhanapuram Janardhana Puram	29	Mandal Parishad Primary School, Ponukumadu Ponukumadu, Gandepudi
9	Mandal Parishad Model Primary School, 1st Class Room, Janardhanapuram Janardhana Puram	30	Mandal Parishad Primary School, Gandepudi
10	Mandal Parishad Model Primary School, Digital Class Room Hall, North Side, Janardhanapuram Janardhana Puram	31	Mandal Parishad Upper Primary School, North Block, 5th Class Room, Dandiganapudi.
11	Mandal Parishad Model Primary School, Digital Class Room Hall, South Side, Janardhanapuram Janardhana Puram	32	Zilla Parishad High School, South Side Room, Tamirisa
12	Mandal Parishad Model Primary School, Middle Building, Northside 4th Class Room, Janardhanapuram	33	Zilla Parishad High School, North Side Room, Tamirisa
13	Mandal Parishad Primary School, Srinivasapuram. Srinivasa Puram	34	Mandal Parishad Primary School, Tamirisa
14	Mandal Parishad Primary School, 3rd Class Room, Main Building, Nandivada.	35	Mandal Parishad Primary School, Anamanapudi
15	Mandal Parishad Primary School, 1st Class Room, Main Building, Nandivada.	36	Pinnamaneni Veeraiah Chowdary Memorial Zilla Parishad High School, Staff Room, Rudrapaka
16	Mandal Parishad Upper Primary School, Sarva Siksha Abhiyaan Building, 5th Class Room, Thummalapalli. Tummala Palli	37	Pinnamaneni Veeraiah Chowdary Memorial Zilla Parishad High School, 10th Class Room, Rudrapaka
17	Mandal Parishad Upper Primary School, Eastern Side Building, 1st & Iind Class Room, Thummalapalli	38	Municipal Upper Primary School, 2nd Room From South Side. Nagavarappadu
18	Mandal Parishad Primary School, Vennanapudi	39	Backward Clases Welfare Hostel, North West Corner Room Nagavarappadu
19	Mandal Parishad Primary School, Ramapuram	40	Backward Clases Welfare Hostel, Dining Hall Nagavarappadu
20	Mandal Parishad Primary School, Pedavirivada Peda Virivada	41	Backward Clases Welfare Hostel, Left Side Room From Main Entrance Nagavarappadu
21	Mandal Parishad Upper Primary School, 6th & 7th Class Room, Kudaravalli	42	Roman Catholic Machinery School Elementary School, Room No. 3, Gudivada Gudivada

Contd....

Polling Station Level Election Results

Polling Station-wise Votes Secured by Overall Top Five Parties in Gudivada Assembly in Assembly Election (AE) under Machilipatnam Parliamentary Constituency in Andhra Pradesh (2019)

Number of Polling Station	Winner - Kodali Sri Venkateswara Rao (Nani) (YSRCP)	Runner-up - Devineni Avinash (TDP)	3rd - Dattatreyulu Sistla (INC)	4th - Sri Raja Babu Guttikonda (BJP)	5th - Essaku Maddali (IND)	NOTA	Other	Total Votes Secured
36	480	410	3	5	4	10	8	920
37	469	321	11	2	1	6	8	818
38	518	373	5	2	0	17	3	918
39	683	384	9	5	0	17	4	1102
40	372	158	4	2	0	8	1	545
41	524	250	7	2	1	7	4	795
42	429	175	7	2	0	10	2	625
43	476	261	2	7	0	8	3	757
44	494	314	8	4	0	29	3	852
45	401	321	3	5	1	14	2	747
46	177	182	6	2	0	12	3	382
47	403	448	6	3	1	21	7	889
48	296	394	9	3	1	16	8	727
49	285	260	2	5	1	14	2	569
50	333	338	1	3	0	12	1	688
51	437	441	9	6	2	14	11	920
52	303	353	5	3	1	17	4	686
53	367	417	7	8	1	14	5	819
54	430	349	11	6	0	10	4	810
55	260	356	1	2	0	17	4	640
56	339	429	3	3	1	15	3	793
57	367	374	3	6	2	27	13	792
58	366	186	6	4	3	7	8	580
59	413	206	9	4	4	11	7	654
60	569	641	5	2	3	8	7	1235
61	579	11	4	410	1	3	54	1062
62	299	404	5	2	0	12	2	724
63	337	311	7	6	2	15	2	680
64	241	407	8	4	3	12	4	679
65	254	271	3	2	0	14	2	546
66	265	316	2	1	0	7	4	595
67	356	445	3	7	1	7	8	827
68	287	342	6	6	1	10	2	654
69	317	487	7	14	1	15	2	843
70	346	284	10	10	2	8	2	662

Contd....

Polling Station Level Election Results

Winner, Runner-up and 3rd Party Position & Winning Margin According to Polling Stations in Gudivada Assembly in Assembly Election (AE) under Machilipatnam Parliamentary Constituency in Andhra Pradesh (2019)

Polling Station Number	Winner Party	Winner Votes (%)	Runner-up Party	Runner-up Votes (%)	Winning Margin Votes (%)	Third Party	Third Party Votes (%)	Other Votes (%)
75	YSRCP	378 (53.85)	TDP	300 (42.74)	78 (11.11)	INC	5 (0.71)	19 (2.71)
76	YSRCP	336 (48.41)	TDP	328 (47.26)	8 (1.15)	INC	5 (0.72)	25 (3.6)
77	YSRCP	342 (51.82)	TDP	290 (43.94)	52 (7.88)	INC	11 (1.67)	17 (2.58)
78	TDP	272 (48.75)	YSRCP	258 (46.24)	14 (2.51)	INC	4 (0.72)	24 (4.3)
79	YSRCP	664 (63.48)	TDP	353 (33.75)	311 (29.73)	INC	7 (0.67)	22 (2.1)
80	YSRCP	553 (59.78)	TDP	351 (37.95)	202 (21.83)	INC	7 (0.76)	14 (1.51)
81	YSRCP	444 (55.22)	TDP	331 (41.17)	113 (14.05)	INC	9 (1.12)	20 (2.49)
82	YSRCP	450 (58.37)	TDP	293 (38)	157 (20.37)	BJP	7 (0.91)	21 (2.72)
83	YSRCP	302 (50.08)	TDP	266 (44.11)	36 (5.97)	BJP	8 (1.33)	27 (4.48)
84	YSRCP	360 (61.54)	TDP	210 (35.9)	150 (25.64)	BJP	4 (0.68)	11 (1.88)
85	YSRCP	469 (63.29)	TDP	245 (33.06)	224 (30.23)	INC	7 (0.94)	20 (2.7)
86	TDP	467 (57.94)	YSRCP	313 (38.83)	154 (19.11)	INC	5 (0.62)	21 (2.61)
87	TDP	194 (58.43)	YSRCP	126 (37.95)	68 (20.48)	INC	3 (0.9)	9 (2.71)
88	TDP	298 (55.29)	YSRCP	216 (40.07)	82 (15.22)	INC	8 (1.48)	17 (3.15)
89	YSRCP	344 (58.01)	TDP	227 (38.28)	117 (19.73)	INC	5 (0.84)	17 (2.87)
90	YSRCP	153 (71.5)	TDP	55 (25.7)	98 (45.8)	BJP	1 (0.47)	5 (2.34)
91	YSRCP	322 (50)	TDP	234 (36.34)	88 (13.66)	IND (EM)	11 (1.71)	77 (11.96)
92	YSRCP	384 (55.73)	TDP	222 (32.22)	162 (23.51)	INC	9 (1.31)	74 (10.74)
93	YSRCP	614 (64.97)	TDP	265 (28.04)	349 (36.93)	INC	11 (1.16)	55 (5.82)
94	YSRCP	447 (63.77)	TDP	237 (33.81)	210 (29.96)	INC	6 (0.86)	11 (1.57)
95	YSRCP	400 (56.98)	TDP	286 (40.74)	114 (16.24)	INC	11 (1.57)	5 (0.71)
96	YSRCP	409 (56.49)	TDP	253 (34.94)	156 (21.55)	IND (ABG)	25 (3.45)	37 (5.11)
97	YSRCP	389 (67.18)	TDP	161 (27.81)	228 (39.37)	INC	9 (1.55)	20 (3.45)
98	YSRCP	503 (51.96)	TDP	439 (45.35)	64 (6.61)	INC	7 (0.72)	19 (1.96)
99	YSRCP	426 (56.05)	TDP	310 (40.79)	116 (15.26)	INC	5 (0.66)	19 (2.5)
100	YSRCP	454 (64.31)	TDP	219 (31.02)	235 (33.29)	INC	9 (1.27)	24 (3.4)
100A	YSRCP	436 (67.08)	TDP	193 (29.69)	243 (37.39)	BJP	3 (0.46)	18 (2.77)
101	YSRCP	682 (65.2)	TDP	337 (32.22)	345 (32.98)	INC	9 (0.86)	18 (1.72)
102	YSRCP	515 (62.8)	TDP	262 (31.95)	253 (30.85)	INC	10 (1.22)	33 (4.02)
103	YSRCP	475 (69.24)	TDP	205 (29.88)	270 (39.36)	BJP	2 (0.29)	4 (0.58)
104	YSRCP	474 (62.2)	TDP	268 (35.17)	206 (27.03)	BJP	8 (1.05)	12 (1.57)
104A	YSRCP	493 (68.85)	TDP	203 (28.35)	290 (40.5)	INC	4 (0.56)	16 (2.23)
105	YSRCP	516 (63.78)	TDP	264 (32.63)	252 (31.15)	INC	10 (1.24)	19 (2.35)
106	YSRCP	360 (57.23)	TDP	250 (39.75)	110 (17.48)	INC	6 (0.95)	13 (2.07)
107	YSRCP	278 (51.39)	TDP	246 (45.47)	32 (5.92)	INC	3 (0.55)	14 (2.59)
108	YSRCP	334 (53.27)	TDP	263 (41.95)	71 (11.32)	BJP	3 (0.48)	27 (4.31)
109	YSRCP	333 (55.41)	TDP	242 (40.27)	91 (15.14)	INC	6 (1)	20 (3.33)

Contd....

Socio-Economic Amenities - Rural

Access to Education Facilities

Particulars	Number of Villages (% of Population)				
	Available	Not Available	If Not Available (Distance of Nearest Facility)		
			A	B	C
Govt. Primary School	68 (99)	4 (1)	3 (1)	0 (0)	0 (0)
Private Primary School	9 (28)	63 (72)	0 (0)	0 (0)	0 (0)
Govt. Middle School	41 (80)	31 (20)	30 (20)	1 (0)	0 (0)
Private Middle School	3 (14)	69 (86)	0 (0)	0 (0)	0 (0)
Govt. Secondary School	17 (52)	55 (48)	44 (40)	10 (6)	0 (0)
Private Secondary School	1 (8)	71 (92)	0 (0)	1 (2)	0 (0)
Govt. Senior Secondary School	1 (2)	71 (98)	11 (17)	17 (22)	7 (6)
Private Senior Secondary School	2 (10)	70 (90)	7 (12)	23 (27)	4 (3)
Govt. Arts and Science Degree College	0 (0)	72 (100)	10 (15)	19 (25)	21 (20)
Private Arts and Science Degree College	1 (8)	71 (92)	4 (8)	13 (21)	4 (2)
Govt. Engineering College	0 (0)	72 (100)	0 (0)	0 (0)	0 (0)
Private Engineering College	1 (8)	71 (92)	14 (23)	32 (46)	25 (23)
Govt. Medicine College	0 (0)	72 (100)	0 (0)	0 (0)	0 (0)
Private Medicine College	0 (0)	72 (100)	0 (0)	0 (0)	72 (100)
Govt. Management Institute	0 (0)	72 (100)	10 (15)	16 (23)	16 (15)
Private Management Institute	0 (0)	72 (100)	0 (0)	6 (7)	24 (40)
Govt. Polytechnic	0 (0)	72 (100)	1 (3)	6 (9)	14 (15)
Private Polytechnic	1 (8)	71 (92)	13 (20)	26 (37)	11 (7)
Govt. Vocational Training School/ITI	0 (0)	72 (100)	10 (15)	19 (25)	21 (20)
Private Vocational Training School/ITI	1 (8)	71 (92)	3 (6)	13 (21)	5 (4)
Govt. Non Formal Training Centre	0 (0)	72 (100)	9 (12)	14 (18)	49 (70)
Private Non Formal Training Centre	0 (0)	72 (100)	0 (0)	0 (0)	0 (0)
Govt. School For Disabled	0 (0)	72 (100)	0 (0)	0 (0)	72 (100)
Private School For Disabled	0 (0)	72 (100)	0 (0)	0 (0)	0 (0)
Government Others	0 (0)	72 (100)	0 (0)	0 (0)	0 (0)
Private Others	0 (0)	72 (100)	0 (0)	0 (0)	0 (0)

Note : Distance A : Less than 5 km; B : Between 5-10 km; C : 10+ km.; Source : Data Analysis is based on 2011 Census.

DISCLAIMER

The Terms of Use and Disclaimer of Datanet India Private Limited (hereinafter referred to as "Datanet") for use of this analysis report of **Gudivada Assembly Constituency (Gudivada Vidhan Sabha)** :-

1. **Assembly Factbook™** is a Registered Trade Mark owned by Datanet.
2. All the maps are sketched and graphical representation only and have not been drawn to the scale and also not to represent the actual geographical area or boundary of the unit.
3. The data for the aforesaid analysis is based on authentic sources and has been culled from the various publications of Census, CSO and NSSO for district and block level data, various central and state government departments, Central & State Elections Commissions and the concerned Returning Officers' releases, Electoral Rolls, Election results and allied publications, internal assessment, surveys, estimates and analysis. Therefore, certain adjustment of data at micro level may have been done to arrive closer to the macro data.
4. Data have been provided on an "As Is" and "As AVAILABLE" basis
5. The colours shown in the maps or diagram and charts of a particular party, alliance or AC are indicative and do not represent them.
6. This publication which includes maps, sheets, graphs and data would be the property under copyright of Datanet only. The user may use these for its internal study, analysis and research purposes. It's public display, re-selling or any commercial uses by the user are not allowed.
7. Datanet has taken due care and caution in compilation and processing of data and allied information, but does not guarantee the accuracy, adequacy or completeness of any information/analysis and will be not responsible for any errors or omissions or for the results obtained from the use of such information/analysis.
8. All the contents for the publication have been culled from various authentic sources and Datanet reasonably believes such sources to be reliable, but does not make any representations, express or implied as to the accuracy or fitness of use of such information. The information or contents of the information/analysis do not constitute advice and should not be relied upon in making (or refraining from making) any decision. Any reliance placed upon the information provided by Datanet is the sole responsibility and strictly at the user's risk.
9. In no event will Datanet be liable for any damages (including, without limitation, damages for loss of business projects, or loss of profits) arising in contract, tort or otherwise from the use of or inability to use any of its contents, or from any action taken (or refrained from being taken) as a result of using the analysis or any of its contents. Datanet its directors, owners, editors, officials, employees, distributor and agents or any associate will not be liable for any errors in the information contained or any consequences arising from the use of the contents of the provided information/analysis.
10. If any provision of these terms and conditions is held invalid or illegal or unenforceable for any reason by any court of competent jurisdiction, such provision shall be severed and the remainder of provisions of the terms and conditions shall continue in full force and effect as if the Term of Use had been executed with the invalid, illegal or unenforceable provision eliminated.
11. If there are any discrepancies in the information provided, please bring it to attention of Datanet for suitable rectification measures.

Buy Online This Complete Book At
Indiastat Publication Book Store

www.indiastatpublications.com

or go directly at

[http://www.indiastatpublications.com/
Assembly_factbook/Andhra_Pradesh/Machilipatnam/
Gudivada](http://www.indiastatpublications.com/Assembly_factbook/Andhra_Pradesh/Machilipatnam/Gudivada)

 **india**stat**elections**

ISBN : 978-93-87415-31-7

