



Andhra Pradesh

Assembly Factbook™

Machilipatnam Assembly Constituency



Key Electoral Data of Machilipatnam
Assembly Constituency (Vidhan Sabha)

Andhra Pradesh
Assembly FactbookTM
Machilipatnam Assembly Constituency



Machilipatnam Vidhan Sabha

Editor & Director

Dr. R.K. Thukral

Research Editor

Dr. Shafeeq Rahman

Compiled, Researched and Published by Datanet India Pvt. Ltd.

D-100, 1st Floor,

Okhla Industrial Area, Phase-I,
New Delhi- 110020.

Ph.: 91-11- 43580781-84

Email : support@indiastatpublications.com

Website : www.indiastatelections.com

Online Book Store :

www.indiastatpublications.com

Report No. : AFB/AP-075-0123

ISBN : 978-93-87415-57-7

First Edition : January, 2018

Sixth Updated Edition : January, 2023

Price : Rs. 11500/-

US\$ 310

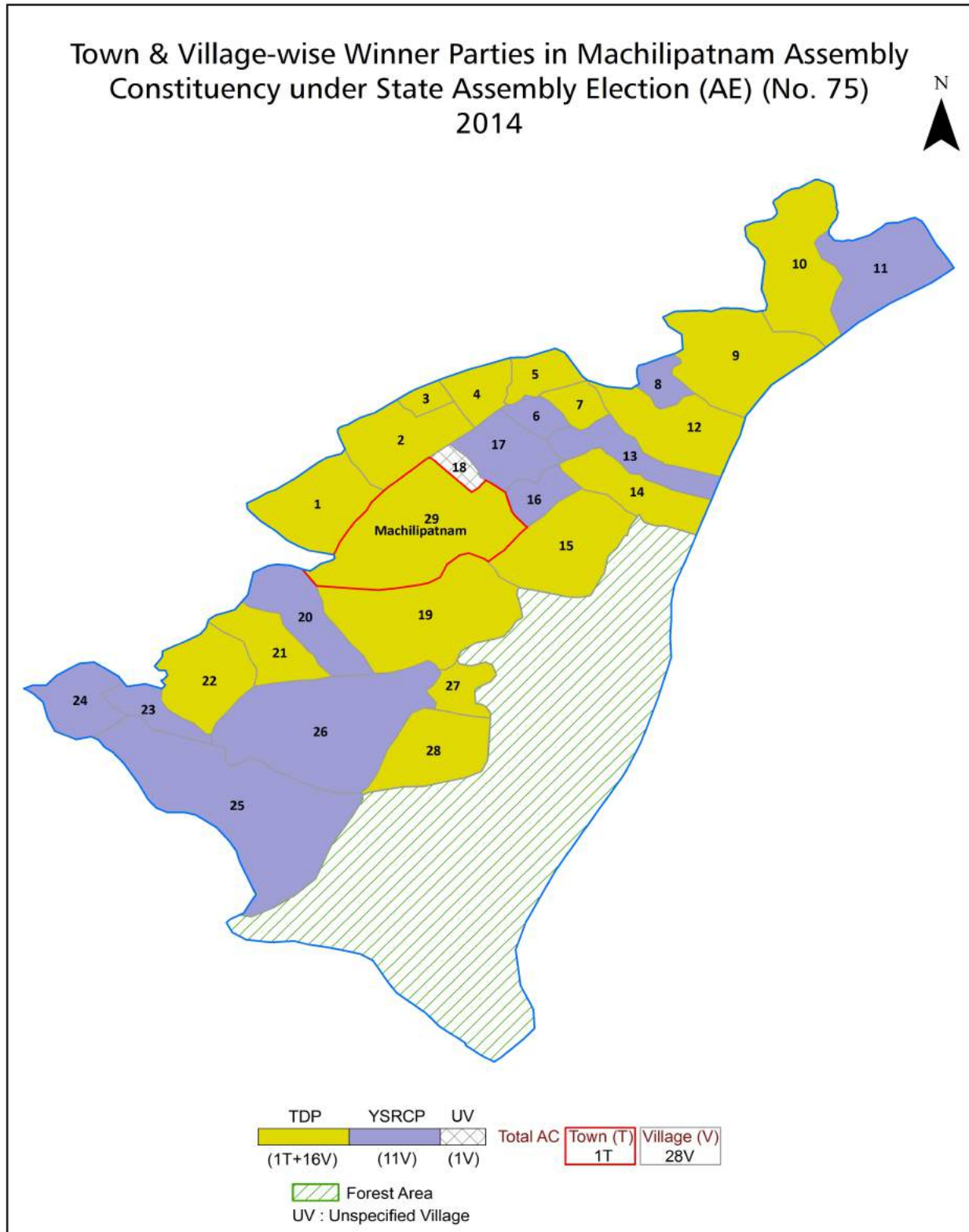
© **Datanet India Pvt. Ltd.**

All rights reserved. No part of this book may be reproduced, stored in a retrieval system or transmitted in any form or by any means, mechanical photocopying, photographing, scanning, recording or otherwise without the prior written permission of the publisher. Please refer to Disclaimer at page no. 177 for the use of this publication.

Printed in India

No.	Particulars	Page No.
	Introduction	
1	Assembly Constituency - (Vidhan Sabha) at a Glance Features of Assembly as per Delimitation Commission of India (2008)	1-2
	Location and Political Maps	
2	Location Map Boundaries of Assembly Constituency - (Vidhan Sabha) in District Boundaries of Assembly Constituency under Parliamentary Constituency - (Lok Sabha) Town & Village-wise Winner Parties- 2019-PE, 2019-AE, 2014-PE, 2014-AE, 2009-PE and 2009-AE	3-11
	Administrative Setup (2011)	
3	District Sub-district Towns Villages Inhabited Villages Uninhabited Villages Village Panchayat Intermediate Panchayat	12-13
	Demographics (2011)	
4	Population Households Rural/Urban Population Towns and Villages by Population Size Sex Ratio (Total & 0-6 Years) Religious Population Social Population Literacy Rate	14-15
	Electoral Features	
5	Important Dates of Last Elections Held Electors by Gender Service Electors Voters Voters Turnout Polling Stations & Average Number of Electors per Polling Station Electors by Age Group Present Elected Representatives	16-21
	Historical Summary Election Results	
6	Vote Share of Major Parties Winning Margin (Number & Percentage) Polarity of Parties Summary Result of Assembly Segment of Parliamentary Elections 2019, 2014 and 2009 Summary Result of Assembly Elections 2019, 2014 and 2009	22-31
	Polling Station Level Election Results	
7	Name and Number of Polling Station 2019-PE, 2019-AE, 2014-PE, 2014-AE, 2009-PE and 2009-AE Polling Station-wise Electoral, Voter & Voter Turnout 2019-PE, 2019-AE, 2014-PE, 2014-AE, 2009-PE and 2009-AE Polling Station wise Elections Results 2019-PE, 2019-AE, 2014-PE, 2014-AE, 2009-PE and 2009-AE	32-155
	Share of Assembly Constituency	
8	Share of Assembly Constituency - (Vidhan Sabha) in State, District and Parliamentary Constituency - (Lok Sabha)	156
	Socio-Economic Amenities (2011)	
9	Access to Administrative Units Agricultural, Manufacturing and Industrial Commodities Demographic Indicators Education Health & Manpower Drinking Water Supply Sanitation Entertainment and Recreations Infrastructure Power Food Allocation Distribution and Marketing of Agriculture Commodities Infrastructure Transport and Road Infrastructure Communication Banking and Financial Services Land Use Irrigation Source	158-172
10	Abbreviation & Sources	174-175
11	Disclaimer	177

Location & Political Map



Administrative Setup

List of Village Panchayat & Intermediate Panchayat (Block) Name - 2011

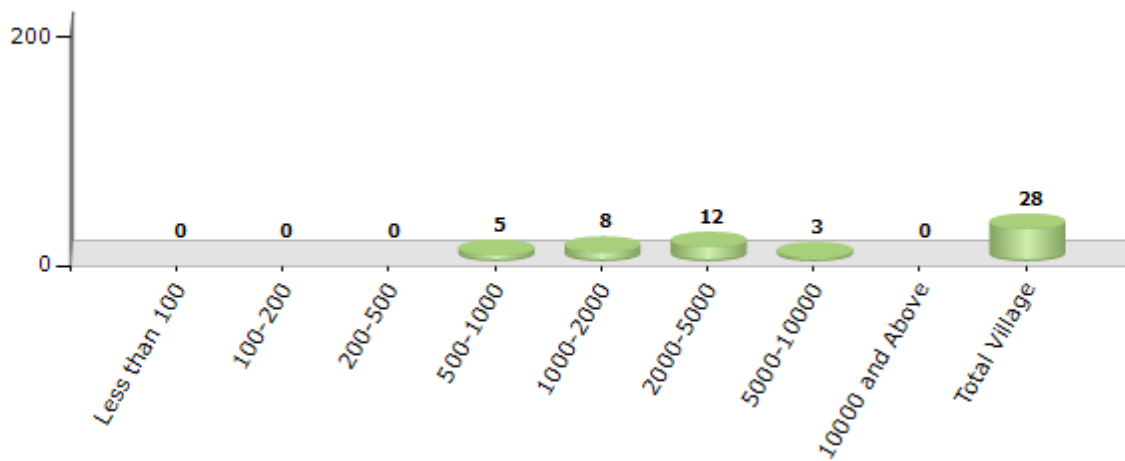
Village Name	Village Panchayat Name	Intermediate Panchayat Name
Arisepalle	Arisepalle	Machilipatnam
Bhogireddipalle	Bhogireddipalle	Machilipatnam
Borrapothupalem	Borrapothupalem	Machilipatnam
Buddalapalem	Buddalapalem	Machilipatnam
Chilakalapudi (R)	Mekavaripalem	Machilipatnam
Chinnapuram	Chinnapuram	Machilipatnam
Gokavaram	Gokavaram	Machilipatnam
Gopuvanipalem	Gopuvanipalem	Machilipatnam
Gundupalem	Gundupalem	Machilipatnam
Hussainpalem	Arisepalle	Machilipatnam
Kanuru	Kanuru	Machilipatnam
Kara Agraharam	Kara Agraharam & China Kara Agraharam	Machilipatnam
Kona	Kona	Machilipatnam
Kothapudi	Potlapalem	Machilipatnam
Machavaram (R)	Pothapalle	Machilipatnam
Machilipatnam (R)	Garladibba	Machilipatnam
Manginapudi	Manginapudi & Chirivellapalem	Machilipatnam
Nelakurru	Nelakurru & Gollapalem	Machilipatnam
Palletummalapalem	Palletummalapalem & Kothapalle Thummalapalem	Machilipatnam
Pedapatnam	Pedapatnam	Machilipatnam
Pedayadara	Pedayadara & Vadapalem	Machilipatnam
Polatitippa	Polatitippa	Machilipatnam
Pothepalle	Pothepalle & Pothureddipalem	Machilipatnam
Potlapalem	Potlapalem	Machilipatnam
Rudravaram	Rudravaram	Machilipatnam
Sultannagaram Gollapalem	Sultannagaram Gollapalem	Machilipatnam
Tallapalem	Tallapalem	Machilipatnam
Tavisipudi	Tavisipudi	Machilipatnam

Demographics

Number of Villages by Population Size - 2011

Less than 100	100-200	200-500	500-1000	1000-2000	2000-5000	5000-10000	10000 and Above	Total Village
0	0	0	5	8	12	3	0	28

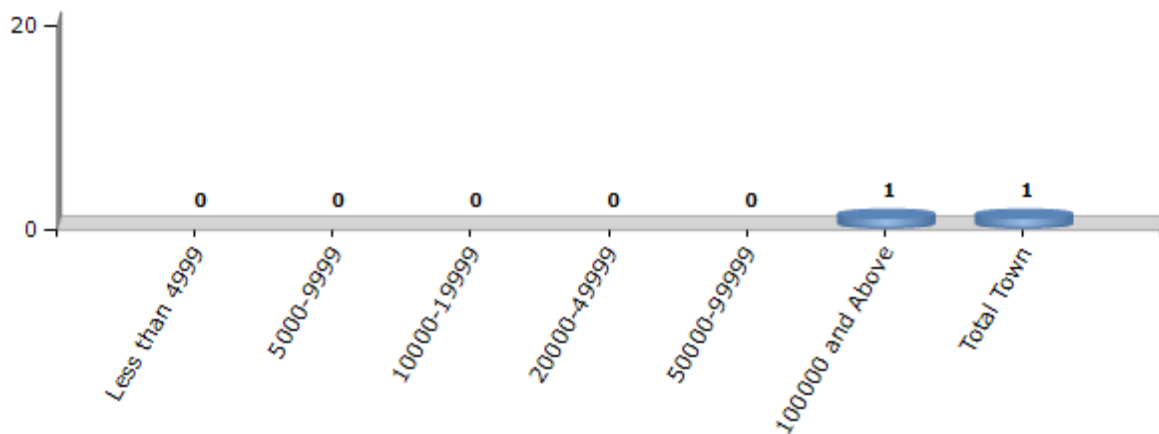
Number of Villages by Population Size - 2011



Number of Towns by Population Size - 2011

Less than 4999	5000-9999	10000-19999	20000-49999	50000-99999	100000 and Above	Total Town
0	0	0	0	0	1	1

Number of Towns by Population Size - 2011

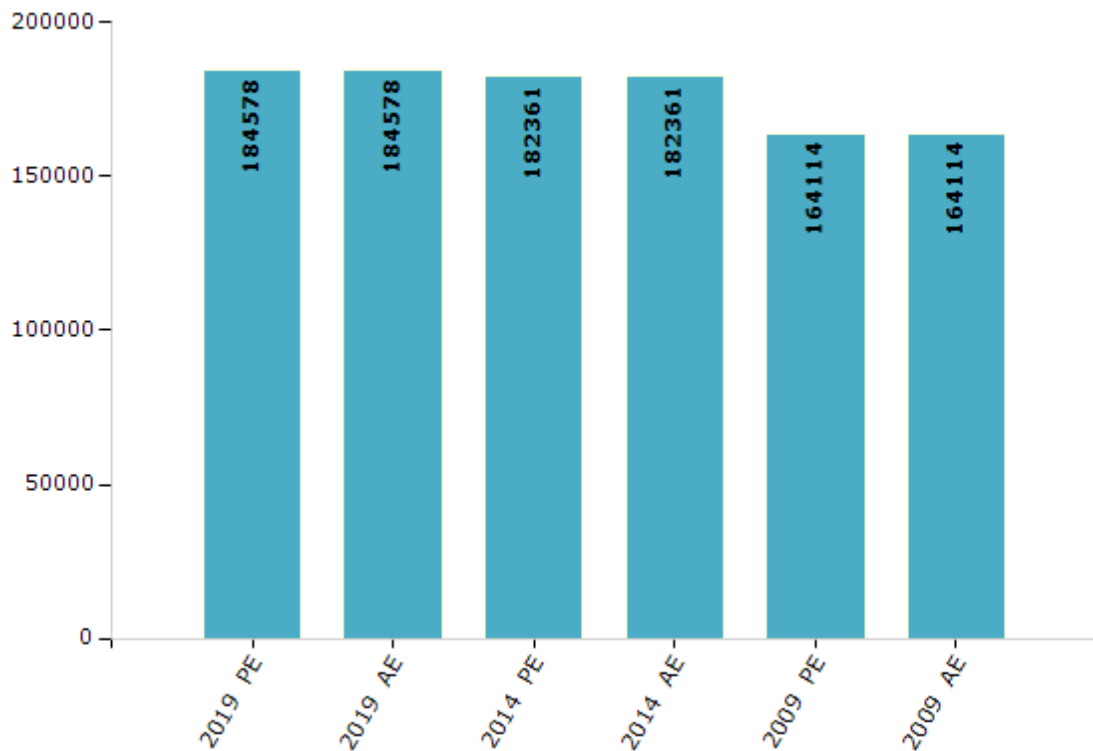


Electoral Features

Electors by Male & Female

Year	Male	Female	Others	Total	Year	Male	Female	Others	Total
2019 PE	90215	94351	12	184578	1994 AE	-	-	-	-
2019 AE	90215	94351	12	184578	1989 AE	-	-	-	-
2014 PE	89563	92786	12	182361	1985 AE	-	-	-	-
2014 AE	89563	92786	12	182361	1983 AE	-	-	-	-
2009 PE	79766	84348	-	164114	1978 AE	-	-	-	-
2009 AE	79766	84348	-	164114	1972 AE	-	-	-	-
2004 PE	-	-	-	-	1967 AE	-	-	-	-
2004 AE	-	-	-	-	1962 AE	-	-	-	-
1999 PE	-	-	-	-	1957 AE	-	-	-	-
1999 AE	-	-	-	-	1955 AE	-	-	-	-

Number of Electors

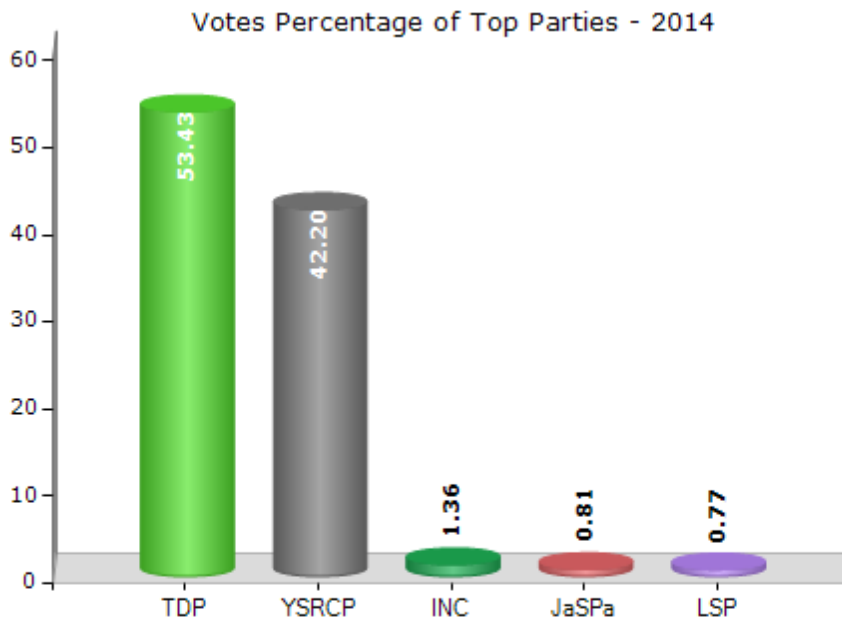


Note : AE : Assembly Election, PE : Assembly Segment of Parliamentary Election

Historical Summary Election Results

Summary Result of Assembly Election - 2014

Candidate Name	Party	Votes	Votes %
Kollu Ravindra	TDP	75209	53.43
Perni Venkatramaiah (Nani)	YSRCP	59403	42.2
Chalamalasetty Adi Kiran	INC	1909	1.36
Ganipiseti Gopala Krishna	JaSPa	1140	0.81
Nagarjuna Rao Tirupati	LSP	1078	0.77
Vaddi Vijaya Saradhi	PPOI	397	0.28
Baki Rama Mohana Kumar	IND	296	0.21
Sesha Sai Durga Rao Vadlamudi	BSP	275	0.2
Arif Pasha Shaik	IND	122	0.09
Devarakonda Venkata Ramani	IND	119	0.08
	NOTA	824	0.59



Polling Station Level Election Results

Number and Name of Polling Stations (PS) (2019 AE)

Number of Polling Stations	Name of Polling Stations	Number of Polling Stations	Name of Polling Stations
1	Mandal Parishad Upper Primary School Gollagudem, Pedapatnam	22	Mpes Naveen Mittal Colony, Mekavanipalem Mpes School Naveen Mittal Colony, Mekavanipalem
2	Mandal Parishadelementary School, Pedapatnam, Kothuru	23	M.P.E. School Srinivasanagar Srinivasa Nagar H/O, Pothepalli
3	Mandal Parishad Elementary School, Sothern Wing, Kanuru	24	M.P.E. School Pothireddipalem Pothireddipalem H/O, Pothepalli
4	Mandal Parishad Primary School, Kanuru	25	M.P.U.P. School Room No. 1 Pothepalli
5	Mandal Parishad Upper Primary School, Palle Tallapalem (1, 2, 3 Wards)	26	Mandal Parishad Upper Primary School, New Building, Pothepalli
6	Mandal Parishad Elementary School, G.Sathinapalem, Tallapalem (8, 9, 10 Wards)	27	M.P.E. School, Ullipalem Ullipalem H/O. Pothepalli
7	Mandal Parishad Elementary School, Sathinapalem, 7, 8, 9 Wards Tallapalem	28	Anganwadi Centre, Bairagipalem Bairagipalem H/O. Arise Palli
8	Mandal Parishad Elementary School, Sathinapalem, Mpes Sathenapalem H/O Tallapalem	29	R.C.M.Primary School Hussainpalem
9	Mandal Parishad Elementary School, Jonnalavari Modi, 4, 5 Wards Tallapalem	30	M.P.U.P. School, New Building, Chitipalem Chittipalem
10	Mpes Jonnalavarimodi H/O Tallapalem Mpes School Jonnalavarimodi H/O Tallapalem	31	M.P.E. School Arisepalli Arisepalli, Gantalammappalem
11	M.P.E. School, Jonnalavari Palem Thaalla Palem	32	M.P.U.P. School, Add.R, Sultanagaram Sultha Nagaram
12	M.P.E. School Gokavaram	33	M.P.U.P. School, N.B, Sultanagram Sultha Nagaram
13	Zilla Parishad High School Buddalapalem Buddalapalem, Singarayapalem	34	M.P.U.P. School N.B S.N.Gollapalem
14	M.P.U.P. School Borra Potupalem Borrappothupalem	35	M.P.U.P. School N.B S.N.Gollapalem S N Gollapalem
15	M.P.U.P. School Chiruvella Palem Chiruvellapalem, Manginapudi	36	M.P.U.P. School N.B East Sitaramapuram Seeta Rama Puram, H/O.S.N.Gollapalem
16	M.P.E. School, Manginapudi	37	Mandal Parishad Upper Primary School, West Side Sitaramapuram H/O. S.N. Gollapalem
17	Ambati Brahmanaiah Community Hall, Kothapudi	38	M.P.U.P. School, China Karagraharam Chinna Karagraharam
18	M.P.E. School Potlapalem	39	Mandal Parishad Urdu Elementary School, New Building, Babanagar, Pedakara Agraharam Pedda Karagraharam
19	Mandal Parishad Elementary School, New Building, Tavisipudi Tavisapudi	40	Mandal Parishad Urdu Elementary School, Old Building, Babanagar, Pedakara Agraharam Peda Karagraharam
20	M.P.U.P. School Gopuvanipalem Gopuvani Palem	41	Mandal Parishad Urdu Elementary School, Pedakara Agraharam Mp Urudu Ele. School, Old Buiding, Peddakaragraharam
21	M.P.E. School Mekavanipalem Mekavani Palem	42	Pandu Ranga Mplhs East 3R Room Chilakalapudi Ward 19 Machilipatnam Town

Contd....

Polling Station Level Election Results

Polling Station-wise Votes Secured by Overall Top Five Parties in Machilipatnam Assembly in Assembly Election (AE) under Machilipatnam Parliamentary Constituency in Andhra Pradesh (2019)

Number of Polling Station	Winner - Perni Venkataramaiah (Nani) (YSRCP)	Runner-up - Kollu Ravindra (TDP)	3rd - Bandi Rama Krishna (JnP)	4th - Mahammad Dada Saheb (INC)	5th - Pantam Venkata Gajendra Rao (BJP)	NOTA	Other	Total Votes Secured
36	221	324	7	3	4	7	2	568
37	181	366	3	5	4	9	3	571
38	382	279	145	8	7	21	6	848
39	439	386	77	7	4	5	6	924
40	209	245	38	3	1	3	8	507
41	302	511	4	3	5	10	1	836
42	181	337	118	6	2	2	0	646
43	228	279	196	5	4	1	10	723
44	157	210	91	2	4	1	1	466
45	202	116	130	5	1	1	1	456
46	300	241	205	3	1	6	3	759
47	403	329	115	10	4	5	2	868
48	229	157	144	1	0	2	1	534
49	251	149	220	5	4	2	3	634
50	281	171	270	6	3	4	2	737
51	398	303	389	5	4	8	4	1111
52	375	252	289	7	12	7	1	943
53	513	300	210	10	11	4	6	1054
54	308	164	136	0	5	6	1	620
55	477	468	72	10	7	4	8	1046
56	296	256	115	4	9	6	3	689
57	660	366	73	16	6	6	4	1131
58	438	314	77	9	9	6	2	855
59	559	282	137	9	9	5	1	1002
60	250	136	55	0	3	1	5	450
61	289	173	72	2	14	11	1	562
62	141	81	38	6	1	1	1	269
63	462	434	97	11	3	9	1	1017
64	425	333	90	4	4	5	3	864
65	292	105	135	9	1	5	0	547
66	397	191	161	8	5	10	6	778
67	394	298	214	8	1	3	3	921
68	384	228	205	5	3	4	4	833
69	431	186	98	12	1	3	2	733
70	320	204	387	7	2	7	2	929

Contd....

Polling Station Level Election Results

Winner, Runner-up and 3rd Party Position & Winning Margin According to Polling Stations in Machilipatnam Assembly in Assembly Election (AE) under Machilipatnam Parliamentary Constituency in Andhra Pradesh (2019)

Polling Station Number	Winner Party	Winner Votes (%)	Runner-up Party	Runner-up Votes (%)	Winning Margin Votes (%)	Third Party	Third Party Votes (%)	Other Votes (%)
75	TDP	380 (46.51)	YSRCP	314 (38.43)	66 (8.08)	JnP	109 (13.34)	14 (1.71)
76	TDP	245 (42.68)	YSRCP	231 (40.24)	14 (2.44)	JnP	80 (13.94)	18 (3.14)
77	TDP	234 (42.31)	YSRCP	224 (40.51)	10 (1.8)	JnP	87 (15.73)	8 (1.45)
78	YSRCP	211 (42.45)	TDP	195 (39.24)	16 (3.21)	JnP	78 (15.69)	13 (2.62)
79	TDP	282 (43.05)	YSRCP	271 (41.37)	11 (1.68)	JnP	90 (13.74)	12 (1.83)
80	TDP	328 (38.72)	YSRCP	326 (38.49)	2 (0.23)	JnP	180 (21.25)	13 (1.53)
81	YSRCP	313 (44.71)	TDP	221 (31.57)	92 (13.14)	JnP	144 (20.57)	22 (3.14)
82	YSRCP	309 (40.13)	TDP	280 (36.36)	29 (3.77)	JnP	165 (21.43)	16 (2.08)
83	YSRCP	409 (45.65)	TDP	304 (33.93)	105 (11.72)	JnP	165 (18.42)	18 (2.01)
84	YSRCP	365 (43.92)	TDP	354 (42.6)	11 (1.32)	JnP	99 (11.91)	13 (1.56)
85	YSRCP	223 (47.05)	TDP	154 (32.49)	69 (14.56)	JnP	91 (19.2)	6 (1.27)
86	YSRCP	527 (47.56)	TDP	467 (42.15)	60 (5.41)	JnP	86 (7.76)	28 (2.53)
87	TDP	273 (44.61)	YSRCP	222 (36.27)	51 (8.34)	JnP	100 (16.34)	17 (2.78)
88	TDP	170 (46.45)	YSRCP	138 (37.7)	32 (8.75)	JnP	48 (13.11)	10 (2.73)
89	YSRCP	390 (39.43)	TDP	298 (30.13)	92 (9.3)	JnP	287 (29.02)	14 (1.42)
90	TDP	303 (43.79)	YSRCP	272 (39.31)	31 (4.48)	JnP	102 (14.74)	15 (2.17)
90A	TDP	333 (49.41)	YSRCP	253 (37.54)	80 (11.87)	JnP	76 (11.28)	12 (1.78)
91	YSRCP	305 (38.95)	TDP	268 (34.23)	37 (4.72)	JnP	192 (24.52)	18 (2.3)
92	YSRCP	300 (42.25)	TDP	240 (33.8)	60 (8.45)	JnP	158 (22.25)	12 (1.69)
93	TDP	360 (61.22)	YSRCP	129 (21.94)	231 (39.28)	JnP	74 (12.59)	25 (4.25)
94	TDP	307 (59.84)	YSRCP	128 (24.95)	179 (34.89)	JnP	60 (11.7)	18 (3.51)
95	TDP	316 (47.23)	YSRCP	241 (36.02)	75 (11.21)	JnP	90 (13.45)	22 (3.29)
96	TDP	267 (55.74)	YSRCP	139 (29.02)	128 (26.72)	JnP	56 (11.69)	17 (3.55)
97	YSRCP	366 (43.36)	TDP	343 (40.64)	23 (2.72)	JnP	112 (13.27)	23 (2.73)
98	YSRCP	294 (55.37)	TDP	199 (37.48)	95 (17.89)	JnP	30 (5.65)	8 (1.51)
99	TDP	329 (50.93)	YSRCP	234 (36.22)	95 (14.71)	JnP	72 (11.15)	11 (1.7)
100	YSRCP	412 (47.85)	TDP	301 (34.96)	111 (12.89)	JnP	126 (14.63)	22 (2.56)
101	TDP	539 (62.75)	YSRCP	220 (25.61)	319 (37.14)	JnP	77 (8.96)	23 (2.68)
102	TDP	226 (53.55)	YSRCP	126 (29.86)	100 (23.69)	JnP	61 (14.45)	9 (2.13)
103	TDP	532 (62.74)	YSRCP	229 (27)	303 (35.74)	JnP	64 (7.55)	23 (2.71)
104	TDP	275 (60.84)	YSRCP	118 (26.11)	157 (34.73)	JnP	46 (10.18)	13 (2.88)
105	YSRCP	519 (53.45)	TDP	332 (34.19)	187 (19.26)	JnP	94 (9.68)	26 (2.68)
106	YSRCP	279 (41.64)	TDP	278 (41.49)	1 (0.15)	JnP	95 (14.18)	18 (2.69)
107	TDP	302 (53.36)	YSRCP	202 (35.69)	100 (17.67)	JnP	44 (7.77)	18 (3.18)
108	TDP	226 (43.71)	YSRCP	206 (39.85)	20 (3.86)	JnP	72 (13.93)	13 (2.51)
109	TDP	281 (46.37)	YSRCP	238 (39.27)	43 (7.1)	JnP	82 (13.53)	5 (0.83)
110	YSRCP	300 (45.8)	TDP	292 (44.58)	8 (1.22)	JnP	49 (7.48)	14 (2.14)

Contd....

Socio-Economic Amenities - Rural

Access to Education Facilities

Particulars	Number of Villages (% of Population)				
	Available	Not Available	If Not Available (Distance of Nearest Facility)		
			A	B	C
Govt. Primary School	28 (100)	0 (0)	0 (0)	0 (0)	0 (0)
Private Primary School	5 (26)	23 (74)	0 (0)	0 (0)	0 (0)
Govt. Middle School	22 (90)	6 (10)	6 (10)	0 (0)	0 (0)
Private Middle School	0 (0)	28 (100)	0 (0)	0 (0)	0 (0)
Govt. Secondary School	9 (45)	19 (55)	11 (23)	4 (13)	3 (15)
Private Secondary School	0 (0)	28 (100)	0 (0)	0 (0)	1 (4)
Govt. Senior Secondary School	1 (4)	27 (96)	6 (13)	7 (18)	10 (50)
Private Senior Secondary School	1 (4)	27 (96)	1 (1)	2 (11)	0 (0)
Govt. Arts and Science Degree College	0 (0)	28 (100)	3 (7)	14 (39)	11 (54)
Private Arts and Science Degree College	0 (0)	28 (100)	0 (0)	0 (0)	0 (0)
Govt. Engineering College	0 (0)	28 (100)	0 (0)	0 (0)	0 (0)
Private Engineering College	0 (0)	28 (100)	3 (7)	14 (39)	11 (54)
Govt. Medicine College	0 (0)	28 (100)	0 (0)	0 (0)	0 (0)
Private Medicine College	0 (0)	28 (100)	0 (0)	0 (0)	28 (100)
Govt. Management Institute	0 (0)	28 (100)	0 (0)	0 (0)	0 (0)
Private Management Institute	0 (0)	28 (100)	4 (11)	13 (35)	11 (54)
Govt. Polytechnic	0 (0)	28 (100)	3 (7)	14 (39)	11 (54)
Private Polytechnic	0 (0)	28 (100)	0 (0)	0 (0)	0 (0)
Govt. Vocational Training School/ITI	0 (0)	28 (100)	3 (7)	14 (39)	11 (54)
Private Vocational Training School/ITI	0 (0)	28 (100)	0 (0)	0 (0)	0 (0)
Govt. Non Formal Training Centre	0 (0)	28 (100)	3 (7)	14 (39)	11 (54)
Private Non Formal Training Centre	0 (0)	28 (100)	0 (0)	0 (0)	0 (0)
Govt. School For Disabled	0 (0)	28 (100)	0 (0)	0 (0)	28 (100)
Private School For Disabled	0 (0)	28 (100)	0 (0)	0 (0)	0 (0)
Government Others	0 (0)	28 (100)	0 (0)	0 (0)	0 (0)
Private Others	0 (0)	28 (100)	0 (0)	0 (0)	0 (0)

Note : Distance A : Less than 5 km; B : Between 5-10 km; C : 10+ km.; Source : Data Analysis is based on 2011 Census.

DISCLAIMER

The Terms of Use and Disclaimer of Datanet India Private Limited (hereinafter referred to as "Datanet") for use of this analysis report of **Machilipatnam Assembly Constituency (Machilipatnam Vidhan Sabha)** :-

1. **Assembly Factbook™** is a Registered Trade Mark owned by Datanet.
2. All the maps are sketched and graphical representation only and have not been drawn to the scale and also not to represent the actual geographical area or boundary of the unit.
3. The data for the aforesaid analysis is based on authentic sources and has been culled from the various publications of Census, CSO and NSSO for district and block level data, various central and state government departments, Central & State Elections Commissions and the concerned Returning Officers' releases, Electoral Rolls, Election results and allied publications, internal assessment, surveys, estimates and analysis. Therefore, certain adjustment of data at micro level may have been done to arrive closer to the macro data.
4. Data have been provided on an "As Is" and "As AVAILABLE" basis
5. The colours shown in the maps or diagram and charts of a particular party, alliance or AC are indicative and do not represent them.
6. This publication which includes maps, sheets, graphs and data would be the property under copyright of Datanet only. The user may use these for its internal study, analysis and research purposes. It's public display, re-selling or any commercial uses by the user are not allowed.
7. Datanet has taken due care and caution in compilation and processing of data and allied information, but does not guarantee the accuracy, adequacy or completeness of any information/analysis and will be not responsible for any errors or omissions or for the results obtained from the use of such information/analysis.
8. All the contents for the publication have been culled from various authentic sources and Datanet reasonably believes such sources to be reliable, but does not make any representations, express or implied as to the accuracy or fitness of use of such information. The information or contents of the information/analysis do not constitute advice and should not be relied upon in making (or refraining from making) any decision. Any reliance placed upon the information provided by Datanet is the sole responsibility and strictly at the user's risk.
9. In no event will Datanet be liable for any damages (including, without limitation, damages for loss of business projects, or loss of profits) arising in contract, tort or otherwise from the use of or inability to use any of its contents, or from any action taken (or refrained from being taken) as a result of using the analysis or any of its contents. Datanet its directors, owners, editors, officials, employees, distributor and agents or any associate will not be liable for any errors in the information contained or any consequences arising from the use of the contents of the provided information/analysis.
10. If any provision of these terms and conditions is held invalid or illegal or unenforceable for any reason by any court of competent jurisdiction, such provision shall be severed and the remainder of provisions of the terms and conditions shall continue in full force and effect as if the Term of Use had been executed with the invalid, illegal or unenforceable provision eliminated.
11. If there are any discrepancies in the information provided, please bring it to attention of Datanet for suitable rectification measures.

Buy Online This Complete Book At
Datanet India eBooks Store

www.indiastatpublications.com

or go directly at

[http://www.indiastatpublications.com/
Assembly_factbook/Andhra_Pradesh/Machilipatnam/
Machilipatnam](http://www.indiastatpublications.com/Assembly_factbook/Andhra_Pradesh/Machilipatnam/Machilipatnam)

 **india**stat**elections**

ISBN : 978-93-87415-57-7

