



Andhra Pradesh

Assembly Factbook™

Pamarru Assembly Constituency



Key Electoral Data of Pamarru
Assembly Constituency (Vidhan Sabha)

Andhra Pradesh
Assembly FactbookTM
Pamarru Assembly Constituency



Pamarru Vidhan Sabha

Editor & Director

Dr. R.K. Thukral

Research Editor

Dr. Shafeeq Rahman

Compiled, Researched and Published by Datanet India Pvt. Ltd.

D-100, 1st Floor,

Okhla Industrial Area, Phase-I,
New Delhi- 110020.

Ph.: 91-11- 43580781-84

Email : support@indiastatpublications.com

Website : www.indiastatelections.com

Online Book Store :

www.indiastatpublications.com

Report No. : AFB/AP-077-0125

ISBN : 978-93-87415-82-9

First Edition : January, 2018

Eighth Updated Edition : January, 2025

Price : Rs. 11500/-

US\$ 310

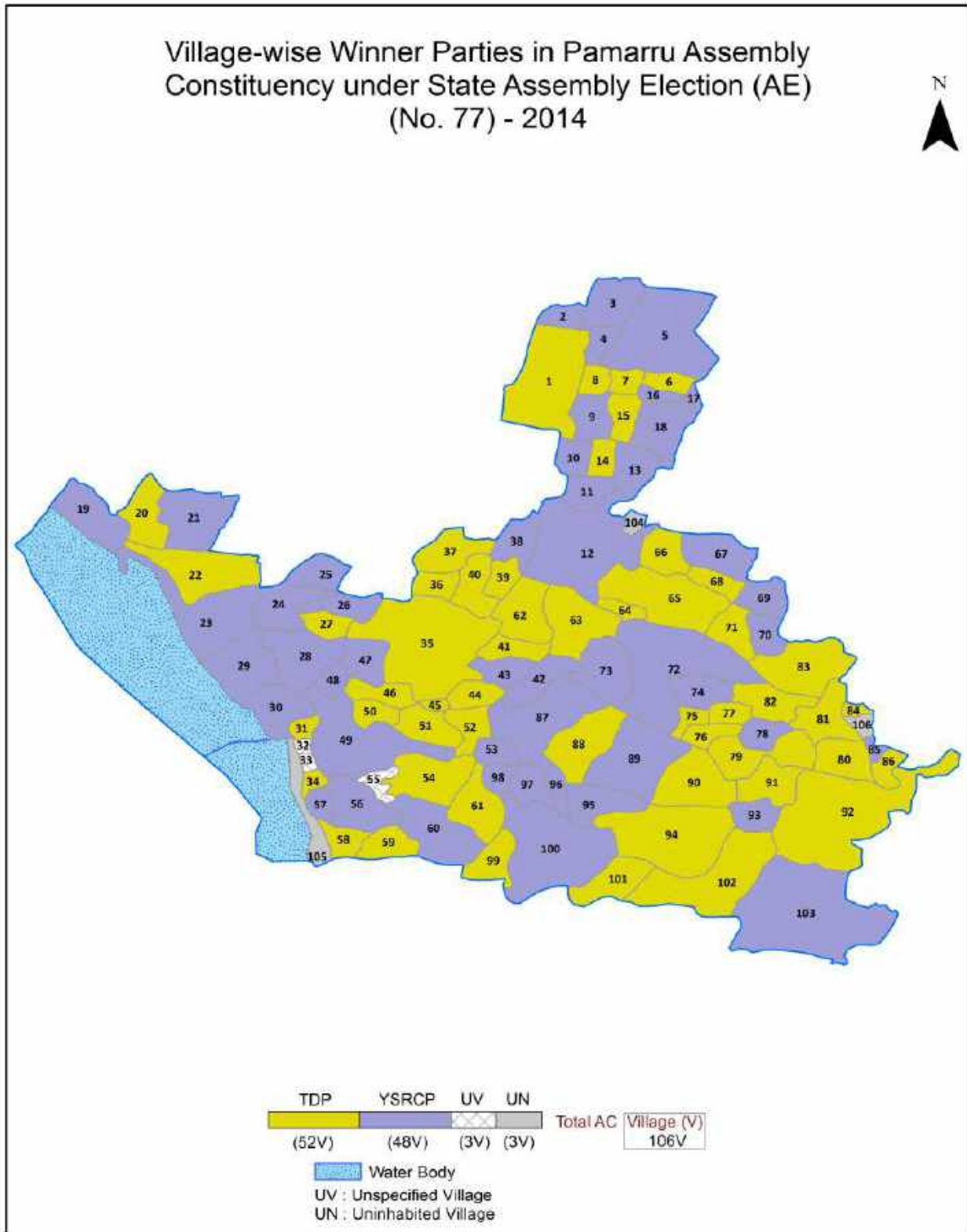
© Datanet India Pvt. Ltd.

All rights reserved. No part of this book may be reproduced, stored in a retrieval system or transmitted in any form or by any means, mechanical photocopying, photographing, scanning, recording or otherwise without the prior written permission of the publisher. Please refer to Disclaimer at page no. 201 for the use of this publication.

Printed in India

No.	Particulars	Page No.
	Introduction	
1	Assembly Constituency - (Vidhan Sabha) at a Glance Features of Assembly as per Delimitation Commission of India (2008)	1-2
	Location and Political Maps	
2	Location Map Boundaries of Assembly Constituency - (Vidhan Sabha) in District Boundaries of Assembly Constituency under Parliamentary Constituency - (Lok Sabha) Village-wise Winner Parties- 2024-PE, 2024-AE, 2019-PE, 2019-AE, 2014-PE, 2014-AE, 2009-PE and 2009-AE	3-11
	Administrative Setup (2011)	
3	District Sub-district Towns Villages Inhabited Villages Uninhabited Villages Village Panchayat Intermediate Panchayat	12-18
	Demographics (2011)	
4	Population Households Rural/Urban Population Villages by Population Size Sex Ratio (Total & 0-6 Years) Religious Population Social Population Literacy Rate	19-20
	Electoral Features	
5	Important Dates of Last Elections Held Electors by Gender Service Electors Voters Voters Turnout Polling Stations & Average Number of Electors per Polling Station Electors by Age Group Present Elected Representatives	21-26
	Historical Summary Election Results	
6	Vote Share of Major Parties Winning Margin (Number & Percentage Polarity of Parties Summary Result of Assembly Segment of Parliamentary Elections 2024, 2019, 2014 and 2009 Summary Result of Assembly Elections 2024, 2019, 2014 and 2009	27-36
	Polling Station Level Election Results	
7	Name and Number of Polling Station 2024-PE, 2024-AE, 2019-PE, 2019-AE, 2014-PE, 2014-AE, 2009-PE and 2009-AE Polling Station-wise Electoral, Voter & Voter Turnout 2024-PE, 2024-AE, 2019-PE, 2019-AE, 2014-PE, 2014-AE, 2009-PE and 2009-AE Polling Station wise Elections Results 2024-PE, 2024-AE, 2019-PE, 2019-AE, 2014-PE, 2014-AE, 2009-PE and 2009-AE	37-179
	Share of Assembly Constituency	
8	Share of Assembly Constituency - (Vidhan Sabha) in State, District and Parliamentary Constituency - (Lok Sabha)	180
	Socio-Economic Amenities (2011)	
9	Access to Administrative Units Agricultural, Manufacturing and Industrial Commodities Demographic Indicators Education Health & Manpower Drinking Water Supply Sanitation Entertainment and Recreations Infrastructure Power Food Allocation Distribution and Marketing of Agriculture Commodities Infrastructure Transport and Road Infrastructure Communication Banking and Financial Services Land Use Irrigation Source	182-196
10	Abbreviation & Sources	198-199
11	Disclaimer	201

Location & Political Map



Administrative Setup

List of Village Panchayat & Intermediate Panchayat (Block) Name - 2011

Village Name	Village Panchayat Name	Intermediate Panchayat Name
Addada	Addada	Pamarru
Aginiparru	Aginiparru	Pamidimukkala
Ainampudi	Ainampudi	Pamarru
Ameenapuram	Ameenapuram	Pamidimukkala
Appikatla	Appikatla	Pedaparupudi
Avurupudi	Avurupudi	Movva
Ayyanki	Ayyanki	Movva
Balliparru	Balliparru	Pamarru
Barlapudi	Barlapudi	Movva
Bhatla Penumarru	Bhatla Penumarru	Movva
Bhushanagulla (R)	Bhushanagulla	Pedaparupudi
Boddapadu	Boddapadu	Thotlavalluru
Chagantipadu	Chagantipadu	Thotlavalluru
Chennuruvaripalem	Kuderu	Pamidimukkala
Chinamuttevi	Chinamuttevi	Movva
Chinaparupudi	Chinaparupudi	Pedaparupudi
Chinapulipaka	Chinapulipaka	Thotlavalluru
Choragudi	Choragudi	Pamidimukkala
Devarapalle	Devarapalle	Thotlavalluru
Edulamaddali	Edulamaddali	Pedaparupudi
Elamarru	Elamarru	Pedaparupudi
Fathelanka	Fathelanka	Pamidimukkala
Garikaparru	Garikaparru	Thotlavalluru
Gopuvanipalem	Gopuvanipalem	Pamidimukkala
Gudapadu	Gudapadu	Movva
Gurazada	Gurazada	Pamidimukkala
Gurivindagunta	Gurivindagunta	Pedaparupudi
Gurivindapalle	Gurivindapalle	Thotlavalluru
Gurrala Lanka	Pamidimukkala	Pamidimukkala

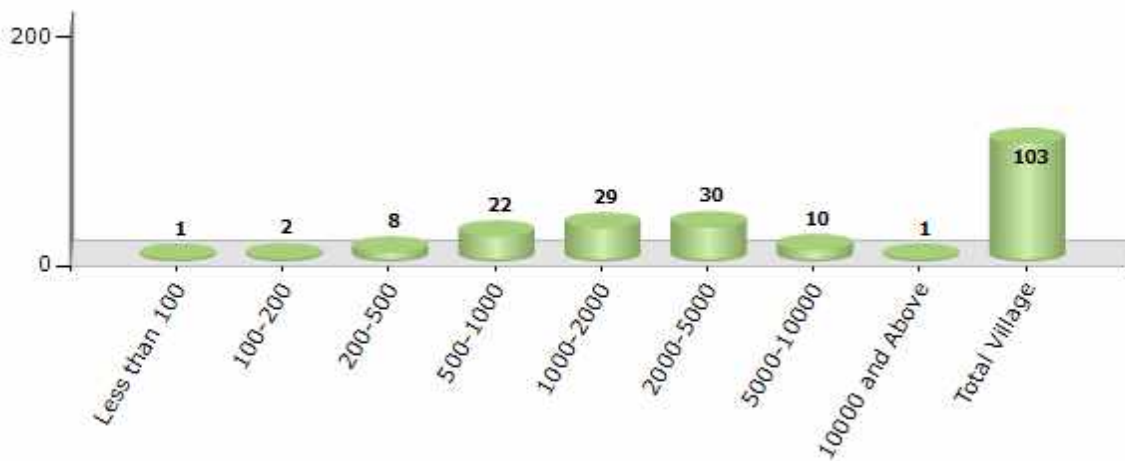
Contd....

Demographics

Number of Villages by Population Size - 2011

Less than 100	100-200	200-500	500-1000	1000-2000	2000-5000	5000-10000	10000 and Above	Total Village
1	2	8	22	29	30	10	1	103

Number of Villages by Population Size - 2011

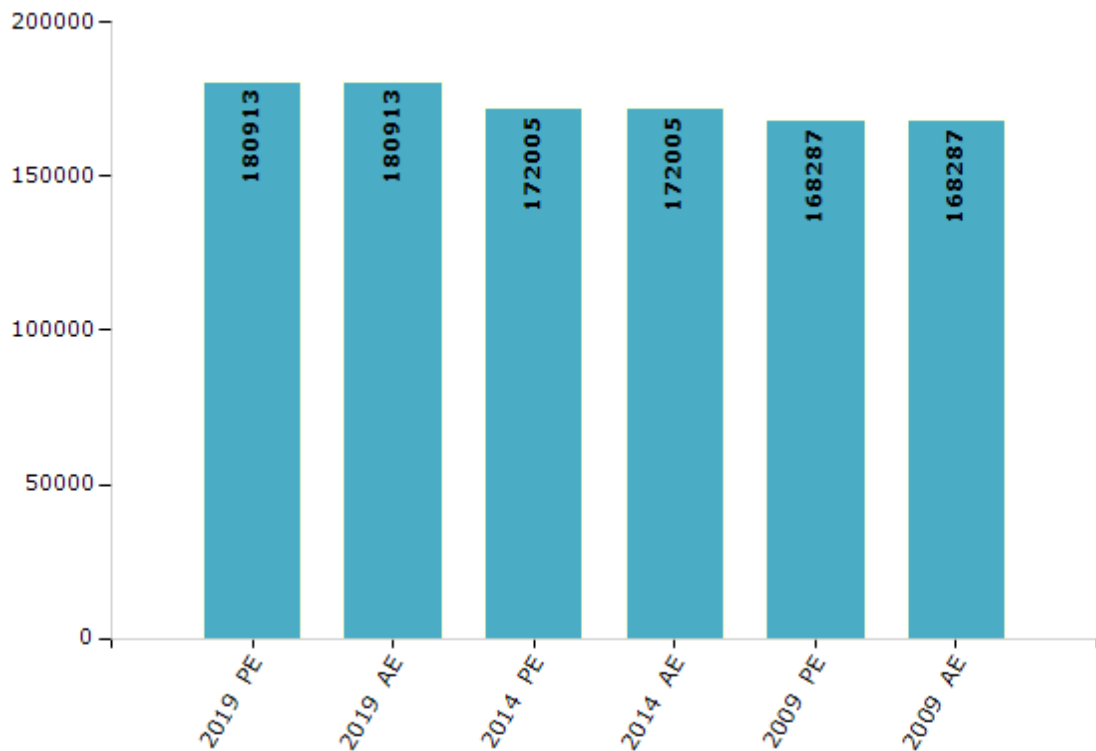


Electoral Features

Electors by Male & Female

Year	Male	Female	Others	Total	Year	Male	Female	Others	Total
2019 PE	88707	92199	7	180913	1994 AE	-	-	-	-
2019 AE	88707	92199	7	180913	1989 AE	-	-	-	-
2014 PE	84951	87042	12	172005	1985 AE	-	-	-	-
2014 AE	84951	87042	12	172005	1983 AE	-	-	-	-
2009 PE	81957	86330	-	168287	1978 AE	-	-	-	-
2009 AE	81957	86330	-	168287	1972 AE	-	-	-	-
2004 PE	-	-	-	-	1967 AE	-	-	-	-
2004 AE	-	-	-	-	1962 AE	-	-	-	-
1999 PE	-	-	-	-	1957 AE	-	-	-	-
1999 AE	-	-	-	-	1955 AE	-	-	-	-

Number of Electors

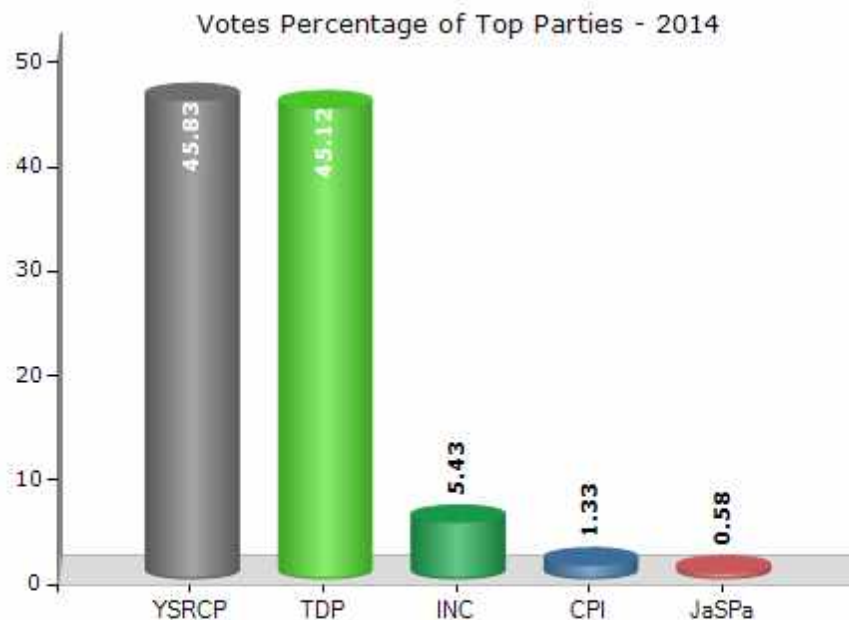


Note : AE : Assembly Election, PE : Assembly Segment of Parliamentary Election

Historical Summary Election Results

Summary Result of Assembly Election - 2014

Candidate Name	Party	Votes	Votes %
Uppuleti Kalpana	YSRCP	69546	45.83
Varla Ramaiah	TDP	68477	45.12
D. Y. Das	INC	8237	5.43
Dagani Sangeeta Rao	CPI	2025	1.33
David Raju Paladugu	JaSPa	886	0.58
Sadey David Raju	BSP	793	0.52
Matta Benarji	PPOI	331	0.22
Raja Manohar	IND	255	0.17
Vemu Prasad Babu	IND	218	0.14
Kandru Syam Prasad	IND	213	0.14
	NOTA	778	0.51



Polling Station Level Election Results

Number and Name of Polling Stations (PS) (2019 AE)

Number of Polling Stations	Name of Polling Stations	Number of Polling Stations	Name of Polling Stations
1	Mandal Parishadh Upper Primary School 3rd Building Eastern Side Room Royyuru	22	Mandal Parishadh Elementary School South Side 2nd Building Yaakamuru
2	Mandal Parishadh Upper Primary School, Eastern Side, Old Building 3rd Room Royyuru	23	Mandal Parishadh Elementary School, South Side Room, Kummamuru Kummamurukanakavalli
3	Mandal Parishadh Elementary School Thodelladibba	24	Mandal Parishadh Elimentary School, North Side Room, Kummamuru
4	Mandal Parishadh Elementary School New Building, Southern Side Room Chinapulipaka	25	Mandal Parishadh Upper Primary School, North Side Old Building Garikaparru
5	Mandal Parishadh Upper Primary School, Old Building 2nd Room Boddapadu	26	Mandal Parishadh Upper Primary School, South Side New Building Garikaparru
6	Zilla Parishadh High School, New Building 2nd Room Vallurupaalem	27	Mandal Parishadh Upper Primary School, Northern Side 2nd Room, Old Building Garikaparru
7	Zilla Parishadh High School, New Building, North West Corner Room Vallurupalem H/O Northvalluru, Thotlavalluru	28	Zilla Parishadh High School, North Side Middle Room Penamakuru
8	Zilla Parishadh High School, New Building 3rd Room Vallurupaalem	29	Zilla Parishadh High School, South Side Middle Room Penamakuru
9	Zilla Parishadh High School, New Building West Side 6th Room Vallurupaalem	30	Mandal Parishadh Upper Primary School, New Building 2nd Room Chaagantipadu
10	Roman Catholic Mission Elementary School, Middle Room Thotlavalluru.North Valluru Sivaru	31	Mandal Parishadh Upper Primary School, New Building 3rd Room Changatipadu
11	Zilla Parishadh High School, South Side 1st Room Totlavalluru	32	Mandal Parishadh Primary School, South Side Room Kallamvaripalem Chagantipadu Sivaru
12	Zilla Parishadh High School, South Side 2nd Room North Valluru	33	Zilla Parishadh High School, Old Building South Side 1st Room Devarapalli
13	Mandal Parishadh Primary School New Building 1st Room Totlavalluru Southvalluru Sivaru	34	Zilla Parishadh High School, Old Building North West Corner Room Devarapalli
14	Mandal Parishadh Primary School New Building 2nd Room South Valluru	35	Zilla Parishadh High School, New Building North Side 1st Room Devarapalli
15	Mandal Parishadh Primary School New Building 4th Room South Valluru	36	Mandal Parishadh Upper Primary School, Gurvindapalli Guruvindapalli Madhunapuram
16	Mandal Parishadh Primary School New Building 5th Room Dakshina Valluru	37	Mandal Parishadh Upper Primary School, Eastern Side Room Iluru
17	Roman Catholic Mission Elementary School Paamulalanka	38	Mandal Parishadh Upper Primary School Kanigirilanka Iluru Sivaru
18	Mandal Parishadh Upper Primary School, Western Side 1st Room South Valluru Sivaru	39	Mandal Parishadh Elementary Shoocl, New Building, Inapuru
19	Mandal Parishadh Upper Primary School, Western Side 2nd Room Badrirajupalem	40	Mandal Parishadh Elementary Shoocl, Old Building, Inapuru
20	Mandal Parishadh Upper Primary School, Western Side 3rd Room Badrirajupalem H/O Dakshnavalluru	41	Mandal Parishadh Upper Primary School, Lankpalli Lankapalli
21	Mandal Parishadh Elementary School South Side 1st Building Yaakamuru	42	Zilla Parishadh High School, South Side Block Eastren Side Room, Choragudi

Contd....

Polling Station Level Election Results

Polling Station-wise Votes Secured by Overall Top Five Parties in Pamarru Assembly in Assembly Election (AE) under Machilipatnam Parliamentary Constituency in Andhra Pradesh (2019)

Number of Polling Station	Winner - Anil Kumar Kaile (YSRCP)	Runner-up - Uppuleti Kalpana (TDP)	3rd - Jhansi Rani Medepalli (BSP)	4th - Movva Mohana Rao (INC)	5th - Valaparla Venkateswara Rao (BJP)	NOTA	Other	Total Votes Secured
36	328	314	23	8	3	3	4	683
37	356	250	114	8	3	6	3	740
38	75	136	331	10	2	2	10	566
39	417	231	154	12	4	7	14	839
40	519	199	33	4	1	8	6	770
41	490	289	28	9	1	14	10	841
42	175	284	9	3	1	3	2	477
43	317	199	44	7	4	14	14	599
44	322	263	88	9	1	6	5	694
45	324	181	8	0	0	15	5	533
46	288	261	0	3	1	1	5	559
47	452	249	1	7	0	8	2	719
48	409	197	3	10	6	15	4	644
49	235	275	11	5	2	11	4	543
50	302	210	5	7	1	6	4	535
51	530	252	2	19	5	13	11	832
52	149	154	6	2	1	5	1	318
53	344	237	43	10	6	4	7	651
54	509	158	8	15	1	10	2	703
55	261	130	8	5	1	2	3	410
56	413	189	6	8	3	15	3	637
57	418	436	129	9	1	2	14	1009
58	463	231	2	13	0	10	5	724
59	204	239	1	2	2	5	3	456
60	281	281	51	11	5	10	10	649
61	337	281	36	9	3	17	10	693
62	234	159	1	2	0	2	0	398
63	451	340	38	13	3	13	14	872
64	429	313	28	13	2	12	9	806
65	219	250	21	5	1	6	2	504
66	323	184	4	4	3	1	0	519
67	341	154	7	4	0	6	5	517
68	341	249	56	6	6	14	8	680
69	240	175	38	9	5	7	4	478
70	357	170	0	14	2	15	12	570

Contd....

Polling Station Level Election Results

Winner, Runner-up and 3rd Party Position & Winning Margin According to Polling Stations in Pamarru Assembly in Assembly Election (AE) under Machilipatnam Parliamentary Constituency in Andhra Pradesh (2019)

Polling Station Number	Winner Party	Winner Votes (%)	Runner-up Party	Runner-up Votes (%)	Winning Margin Votes (%)	Third Party	Third Party Votes (%)	Other Votes (%)
75	YSRCP	522 (58.06)	TDP	263 (29.25)	259 (28.81)	BSP	77 (8.57)	37 (4.12)
76	YSRCP	389 (53.8)	TDP	206 (28.49)	183 (25.31)	BSP	87 (12.03)	41 (5.67)
77	YSRCP	152 (49.35)	TDP	122 (39.61)	30 (9.74)	BSP	25 (8.12)	9 (2.92)
78	YSRCP	526 (58.84)	TDP	316 (35.35)	210 (23.49)	INC	15 (1.68)	37 (4.14)
79	YSRCP	497 (55.41)	TDP	344 (38.35)	153 (17.06)	INC	15 (1.67)	41 (4.57)
80	YSRCP	314 (58.69)	TDP	191 (35.7)	123 (22.99)	INC	14 (2.62)	16 (2.99)
81	TDP	292 (60.96)	YSRCP	168 (35.07)	124 (25.89)	INC	10 (2.09)	9 (1.88)
82	YSRCP	284 (75.33)	TDP	82 (21.75)	202 (53.58)	BSP	3 (0.8)	8 (2.12)
83	TDP	149 (49.34)	YSRCP	141 (46.69)	8 (2.65)	BSP	4 (1.32)	8 (2.65)
84	TDP	270 (52.53)	YSRCP	223 (43.39)	47 (9.14)	IND (GAB)	3 (0.58)	18 (3.5)
85	YSRCP	236 (47.48)	TDP	147 (29.58)	89 (17.9)	BSP	84 (16.9)	30 (6.04)
86	YSRCP	211 (42.97)	TDP	153 (31.16)	58 (11.81)	BSP	102 (20.77)	25 (5.09)
87	YSRCP	268 (43.72)	BSP	175 (28.55)	93 (15.17)	TDP	145 (23.65)	25 (4.08)
88	YSRCP	245 (46.49)	TDP	138 (26.19)	107 (20.3)	BSP	119 (22.58)	25 (4.74)
89	YSRCP	321 (46.45)	TDP	306 (44.28)	15 (2.17)	BSP	18 (2.6)	46 (6.66)
90	YSRCP	434 (61.3)	TDP	225 (31.78)	209 (29.52)	BSP	17 (2.4)	32 (4.52)
91	TDP	410 (52.23)	YSRCP	347 (44.2)	63 (8.03)	INC	7 (0.89)	21 (2.68)
92	YSRCP	384 (68.09)	TDP	135 (23.94)	249 (44.15)	BSP	11 (1.95)	34 (6.03)
93	TDP	240 (60.45)	YSRCP	145 (36.52)	95 (23.93)	INC	4 (1.01)	8 (2.02)
94	TDP	476 (47.22)	YSRCP	474 (47.02)	2 (0.2)	BSP	31 (3.08)	27 (2.68)
95	TDP	430 (45.5)	YSRCP	429 (45.4)	1 (0.1)	BSP	40 (4.23)	46 (4.87)
96	YSRCP	443 (58.21)	TDP	274 (36.01)	169 (22.2)	BSP	9 (1.18)	35 (4.6)
97	YSRCP	432 (61.54)	TDP	242 (34.47)	190 (27.07)	INC	7 (1)	21 (2.99)
98	YSRCP	264 (50.29)	TDP	231 (44)	33 (6.29)	INC	10 (1.9)	20 (3.81)
99	YSRCP	370 (48.37)	TDP	339 (44.31)	31 (4.06)	BSP	17 (2.22)	39 (5.1)
100	YSRCP	346 (61.24)	TDP	185 (32.74)	161 (28.5)	BSP	9 (1.59)	25 (4.42)
101	YSRCP	461 (70.71)	TDP	155 (23.77)	306 (46.94)	INC	7 (1.07)	29 (4.45)
102	YSRCP	526 (60.39)	TDP	285 (32.72)	241 (27.67)	INC	12 (1.38)	48 (5.51)
103	YSRCP	441 (64.66)	TDP	219 (32.11)	222 (32.55)	BSP	5 (0.73)	17 (2.49)
104	YSRCP	275 (68.41)	TDP	111 (27.61)	164 (40.8)	BSP	4 (1)	12 (2.99)
105	YSRCP	642 (57.63)	TDP	425 (38.15)	217 (19.48)	BSP	13 (1.17)	34 (3.05)
106	YSRCP	256 (62.44)	TDP	135 (32.93)	121 (29.51)	BSP	9 (2.2)	10 (2.44)
107	YSRCP	182 (84.65)	TDP	20 (9.3)	162 (75.35)	BSP	9 (4.19)	4 (1.86)
108	YSRCP	330 (55.37)	TDP	229 (38.42)	101 (16.95)	BSP	16 (2.68)	21 (3.52)
109	YSRCP	637 (66.7)	TDP	253 (26.49)	384 (40.21)	BSP	14 (1.47)	51 (5.34)
110	YSRCP	470 (51.03)	TDP	386 (41.91)	84 (9.12)	BSP	12 (1.3)	53 (5.75)
111	TDP	414 (55.42)	YSRCP	283 (37.88)	131 (17.54)	BSP	19 (2.54)	31 (4.15)

Contd....

Socio-Economic Amenities - Rural

Access to Education Facilities

Particulars	Number of Villages (% of Population)				
	Available	Not Available	If Not Available (Distance of Nearest Facility)		
			A	B	C
Govt. Primary School	101 (100)	2 (0)	2 (0)	0 (0)	0 (0)
Private Primary School	18 (28)	85 (72)	0 (0)	0 (0)	0 (0)
Govt. Middle School	61 (80)	42 (20)	27 (10)	7 (2)	0 (0)
Private Middle School	8 (13)	95 (87)	3 (4)	3 (2)	2 (1)
Govt. Secondary School	31 (55)	72 (45)	50 (31)	11 (6)	1 (0)
Private Secondary School	8 (22)	95 (78)	4 (5)	3 (1)	3 (2)
Govt. Senior Secondary School	5 (16)	98 (84)	19 (11)	27 (28)	11 (11)
Private Senior Secondary School	3 (13)	100 (87)	12 (11)	18 (16)	10 (6)
Govt. Arts and Science Degree College	2 (12)	101 (88)	14 (9)	40 (39)	20 (17)
Private Arts and Science Degree College	1 (9)	102 (91)	4 (5)	6 (5)	17 (13)
Govt. Engineering College	0 (0)	103 (100)	0 (0)	0 (0)	17 (17)
Private Engineering College	1 (2)	102 (98)	5 (4)	26 (24)	54 (52)
Govt. Medicine College	0 (0)	103 (100)	0 (0)	0 (0)	17 (17)
Private Medicine College	0 (0)	103 (100)	0 (0)	0 (0)	86 (83)
Govt. Management Institute	0 (0)	103 (100)	0 (0)	0 (0)	32 (38)
Private Management Institute	0 (0)	103 (100)	1 (1)	15 (12)	55 (49)
Govt. Polytechnic	0 (0)	103 (100)	1 (1)	11 (9)	66 (67)
Private Polytechnic	1 (9)	102 (91)	8 (4)	12 (8)	4 (2)
Govt. Vocational Training School/ITI	0 (0)	103 (100)	1 (1)	11 (9)	24 (29)
Private Vocational Training School/ITI	1 (9)	102 (91)	11 (7)	19 (18)	36 (27)
Govt. Non Formal Training Centre	0 (0)	103 (100)	1 (1)	11 (9)	90 (89)
Private Non Formal Training Centre	0 (0)	103 (100)	0 (0)	0 (0)	1 (1)
Govt. School For Disabled	0 (0)	103 (100)	0 (0)	0 (0)	82 (85)
Private School For Disabled	1 (0)	102 (100)	0 (0)	0 (0)	20 (14)
Government Others	0 (0)	103 (100)	0 (0)	0 (0)	0 (0)
Private Others	0 (0)	103 (100)	0 (0)	0 (0)	0 (0)

Note : Distance A : Less than 5 km; B : Between 5-10 km; C : 10+ km.; Source : Data Analysis is based on 2011 Census.

DISCLAIMER

The Terms of Use and Disclaimer of Datanet India Private Limited (hereinafter referred to as "Datanet") for use of this analysis report of **Pamarru Assembly Constituency (Pamarru Vidhan Sabha) :-**

1. **Assembly Factbook™** is a Registered Trade Mark owned by Datanet.
2. All the maps are sketched and graphical representation only and have not been drawn to the scale and also not to represent the actual geographical area or boundary of the unit.
3. The data for the aforesaid analysis is based on authentic sources and has been culled from the various publications of Census, CSO and NSSO for district and block level data, various central and state government departments, Central & State Elections Commissions and the concerned Returning Officers' releases, Electoral Rolls, Election results and allied publications, internal assessment, surveys, estimates and analysis. Therefore, certain adjustment of data at micro level may have been done to arrive closer to the macro data.
4. Data have been provided on an "As Is" and "As AVAILABLE" basis
5. The colours shown in the maps or diagram and charts of a particular party, alliance or AC are indicative and do not represent them.
6. This publication which includes maps, sheets, graphs and data would be the property under copyright of Datanet only. The user may use these for its internal study, analysis and research purposes. It's public display, re-selling or any commercial uses by the user are not allowed.
7. Datanet has taken due care and caution in compilation and processing of data and allied information, but does not guarantee the accuracy, adequacy or completeness of any information/analysis and will be not responsible for any errors or omissions or for the results obtained from the use of such information/analysis.
8. All the contents for the publication have been culled from various authentic sources and Datanet reasonably believes such sources to be reliable, but does not make any representations, express or implied as to the accuracy or fitness of use of such information. The information or contents of the information/analysis do not constitute advice and should not be relied upon in making (or refraining from making) any decision. Any reliance placed upon the information provided by Datanet is the sole responsibility and strictly at the user's risk.
9. In no event will Datanet be liable for any damages (including, without limitation, damages for loss of business projects, or loss of profits) arising in contract, tort or otherwise from the use of or inability to use any of its contents, or from any action taken (or refrained from being taken) as a result of using the analysis or any of its contents. Datanet its directors, owners, editors, officials, employees, distributor and agents or any associate will not be liable for any errors in the information contained or any consequences arising from the use of the contents of the provided information/analysis.
10. If any provision of these terms and conditions is held invalid or illegal or unenforceable for any reason by any court of competent jurisdiction, such provision shall be severed and the remainder of provisions of the terms and conditions shall continue in full force and effect as if the Term of Use had been executed with the invalid, illegal or unenforceable provision eliminated.
11. If there are any discrepancies in the information provided, please bring it to attention of Datanet for suitable rectification measures.

Buy Online This Complete Book At
Datanet India eBooks Store

www.indiastatpublications.com

or go directly at

[http://www.indiastatpublications.com/
Assembly_factbook/Andhra_Pradesh/Machilipatnam/ Pamarru](http://www.indiastatpublications.com/Assembly_factbook/Andhra_Pradesh/Machilipatnam/Pamarru)

 **india**stat**elections**

ISBN : 978-93-87416-82-9



9 789387 415829