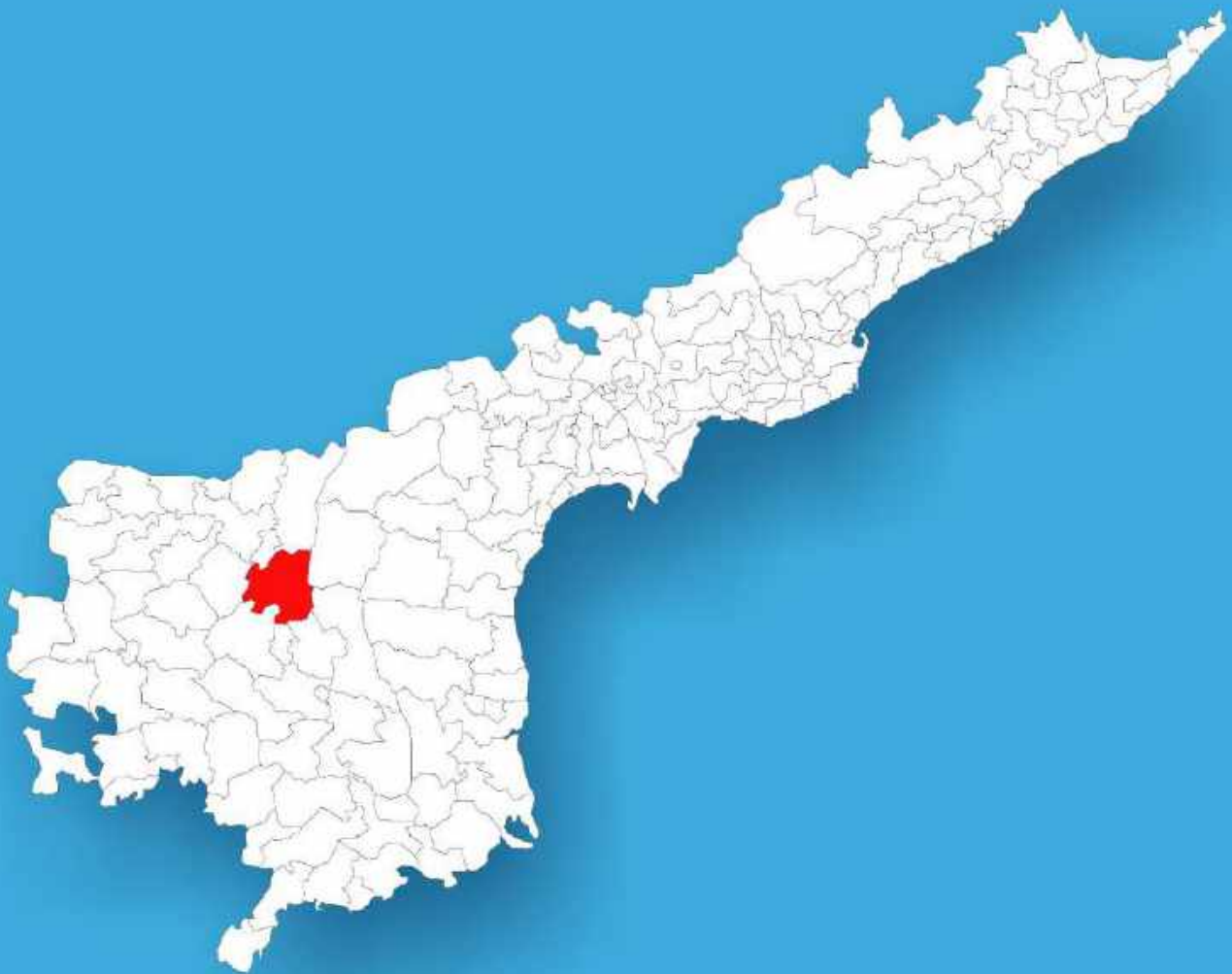




Andhra Pradesh

# Assembly Factbook™

Allagadda Assembly Constituency



Key Electoral Data of Allagadda  
Assembly Constituency (Vidhan Sabha)

Andhra Pradesh  
**Assembly Factbook**<sup>TM</sup>  
Allagadda Assembly Constituency



Allagadda Vidhan Sabha

## **Editor & Director**

Dr. R.K. Thukral

## **Research Editor**

Dr. Shafeeq Rahman

## **Compiled, Researched and Published by Datanet India Pvt. Ltd.**

D-100, 1st Floor,

Okhla Industrial Area, Phase-I,  
New Delhi- 110020.

Ph.: 91-11- 43580781-84

Email : support@indiastatpublications.com

Website : www.indiastatelections.com

## **Online Book Store :**

www.indiastatpublications.com

**Report No. :** AFB/AP-134-0125

**ISBN :** 978-93-87415-03-4

**First Edition :** January, 2018

**Eighth Updated Edition :** January, 2025

**Price :** Rs. 11500/-

US\$ 310

**© Datanet India Pvt. Ltd.**

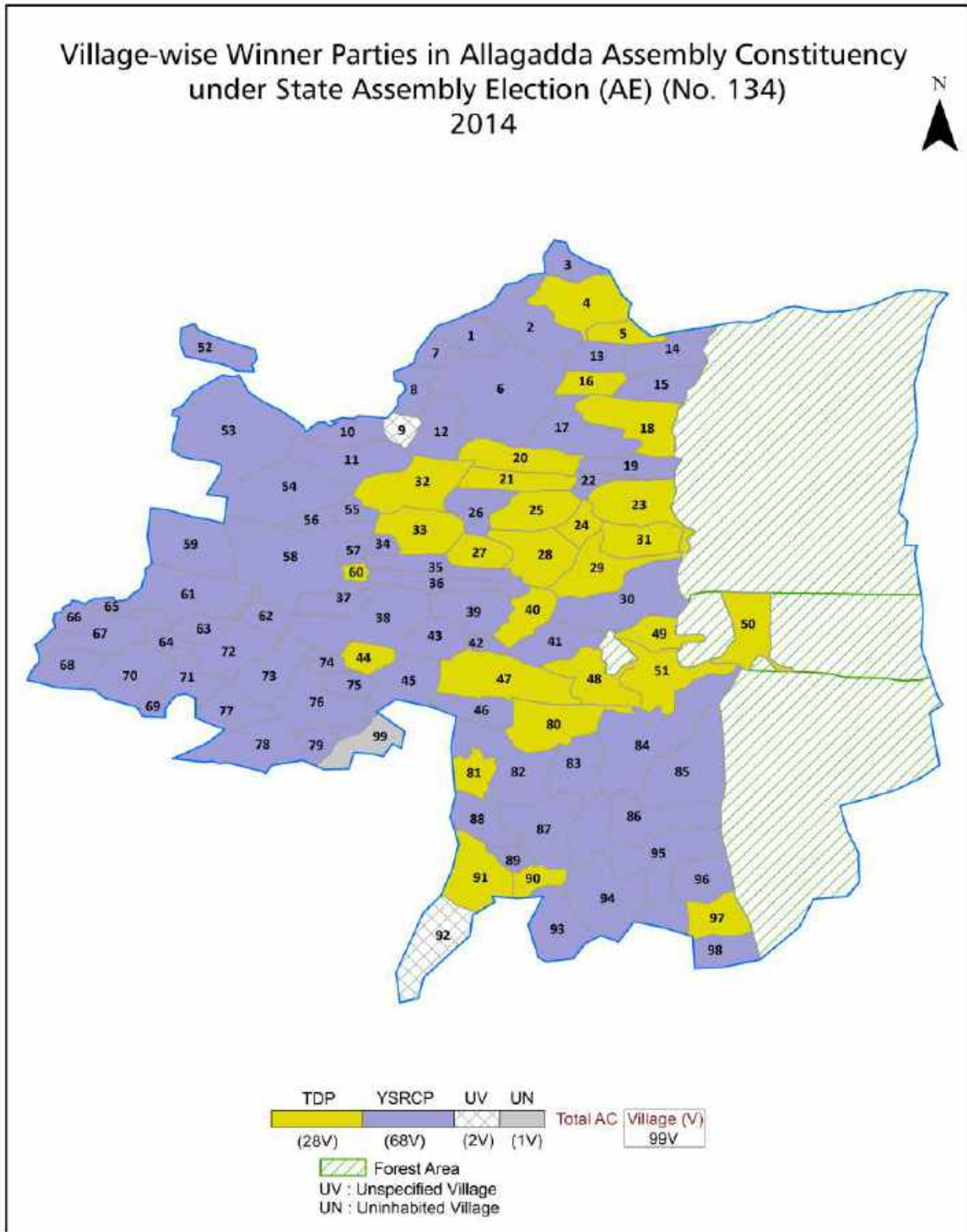
All rights reserved. No part of this book may be reproduced, stored in a retrieval system or transmitted in any form or by any means, mechanical photocopying, photographing, scanning, recording or otherwise without the prior written permission of the publisher. Please refer to Disclaimer at page no. 234 for the use of this publication.

Printed in India

No.	Particulars	Page No.
	<b>Introduction</b>	
1	Assembly Constituency - (Vidhan Sabha) at a Glance   Features of Assembly as per Delimitation Commission of India (2008)	1-2
	<b>Location and Political Maps</b>	
2	Location Map   Boundaries of Assembly Constituency - (Vidhan Sabha) in District   Boundaries of Assembly Constituency under Parliamentary Constituency - (Lok Sabha)   Village-wise Winner Parties- 2024-PE, 2024-AE, 2019-PE, 2019-AE, 2014-PE, 2014-AE, 2009-PE and 2009-AE	3-11
	<b>Administrative Setup (2011)</b>	
3	District   Sub-district   Towns   Villages   Inhabited Villages   Uninhabited Villages   Village Panchayat   Intermediate Panchayat	12-18
	<b>Demographics (2011)</b>	
4	Population   Households   Rural/Urban Population   Villages by Population Size   Sex Ratio (Total & 0-6 Years)   Religious Population   Social Population   Literacy Rate	19-20
	<b>Electoral Features</b>	
5	Important Dates of Last Elections Held   Electors by Gender   Service Electors   Voters   Voters Turnout   Polling Stations & Average Number of Electors per Polling Station   Electors by Age Group   Present Elected Representatives	21-26
	<b>Historical Summary Election Results</b>	
6	Vote Share of Major Parties   Winning Margin (Number & Percentage   Polarity of Parties   Summary Result of Assembly Segment of Parliamentary Elections 2024, 2019, 2014, 2009, 2004 and 1999   Summary Result of Assembly Elections 2024, 2019, 2014, 2009, 2004, 1999, 1994, 1989, 1985, 1983, 1978, 1972, 1967 and 1962	27-49
	<b>Polling Station Level Election Results</b>	
7	Name and Number of Polling Station 2024-PE, 2024-AE, 2019-PE, 2019-AE, 2014-PE, 2014-AE, 2009-PE and 2009-AE   Polling Station-wise Electoral, Voter & Voter Turnout 2024-PE, 2024-AE, 2019-PE, 2019-AE, 2014-PE, 2014-AE, 2009-PE and 2009-AE   Polling Station wise Elections Results 2024-PE, 2024-AE, 2019-PE, 2019-AE, 2014-PE, 2014-AE, 2009-PE and 2009-AE	50-212
	<b>Share of Assembly Constituency</b>	
8	Share of Assembly Constituency - (Vidhan Sabha) in State, District and Parliamentary Constituency - (Lok Sabha)	213
	<b>Socio-Economic Amenities (2011)</b>	
9	Access to Administrative Units   Agricultural, Manufacturing and Industrial Commodities   Demographic Indicators   Education   Health & Manpower   Drinking Water Supply   Sanitation   Entertainment and Recreations Infrastructure   Power   Food Allocation Distribution and Marketing of Agriculture Commodities Infrastructure   Transport and Road Infrastructure   Communication   Banking and Financial Services   Land Use   Irrigation Source	215-229
10	<b>Abbreviation &amp; Sources</b>	231-232
11	<b>Disclaimer</b>	234



Location & Political Map



## Administrative Setup

### List of Village Panchayat & Intermediate Panchayat (Block) Name - 2011

Village Name	Village Panchayat Name	Intermediate Panchayat Name
Ahobilam	Ahobilam	Allagadda
Alamur	Alamur & Chintrenipalle	Rudravaram
Allagadda	Allagadda	Allagadda
Allur	Allur	Uyyalawada
Arjunapuram	Arjunapuram	Dornipadu
Bachepalle	Bachepalle	Allagadda
Bathalur	Bathalur	Allagadda
Beeravolu	Beeravolu	Rudravaram
Bodemmanur	Bodemmanur	Uyyalawada
Boyalakuntla	Boyalakuntla	Sirvel
Brahmanapalle	Brahmanapalle	Chagalamarri
Burrareddipalle	Burrareddipalle	Dornipadu
Chagalamarri	Chagalamarri	Chagalamarri
Chakarajuvemula	Chakarajuvemula	Dornipadu
Chandalur	Chandalur	Rudravaram
Chennur	Chennur	Sirvel
Chilakaloor	Chilakaloor	Rudravaram
Chinna Bodhanam	Chinna Bodhanam	Chagalamarri
Chinna Kambaloor	Chinna Kambaloor	Rudravaram
Chinna Vangali	Chinna Vangali	Chagalamarri
Chinta Kommadinne	Chinta Kommadinne	Allagadda
Chintala Cheruvu	Chintala Cheruvu	Chagalamarri
Dantalavanipenta	Dantalavanipenta	Chagalamarri
Devarayapuram	-	Allagadda
Dornipadu	Dornipadu & Ammireddinagarm	Dornipadu
Ellavathula	Ellavathula	Rudravaram
Erragudidinne	Erragudidinne	Rudravaram
G.Jambuladinne	G. Jambuladinne & Peraipalle	Allagadda
Gangavaram	Gangavaram	Sirvel

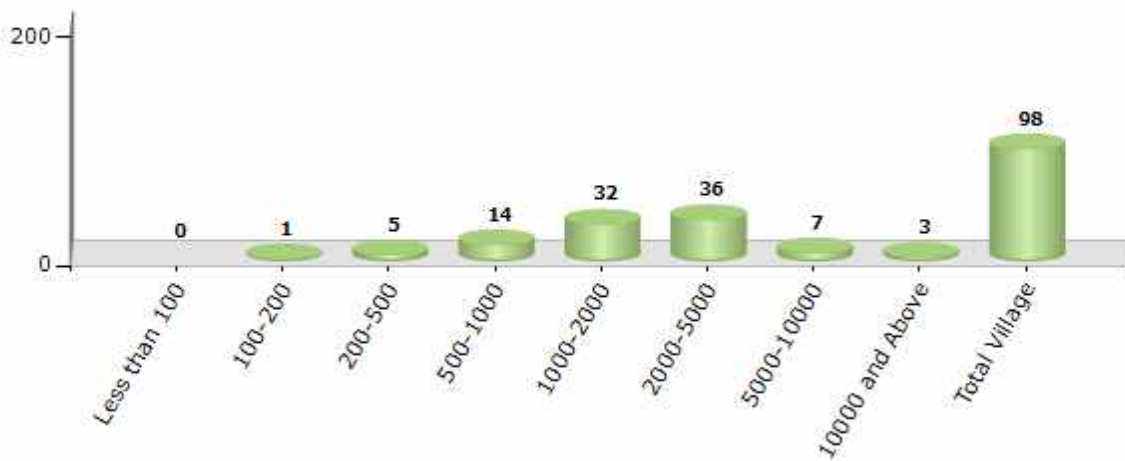
Contd....

## Demographics

### Number of Villages by Population Size - 2011

Less than 100	100-200	200-500	500-1000	1000-2000	2000-5000	5000-10000	10000 and Above	Total Village
0	1	5	14	32	36	7	3	98

Number of Villages by Population Size - 2011

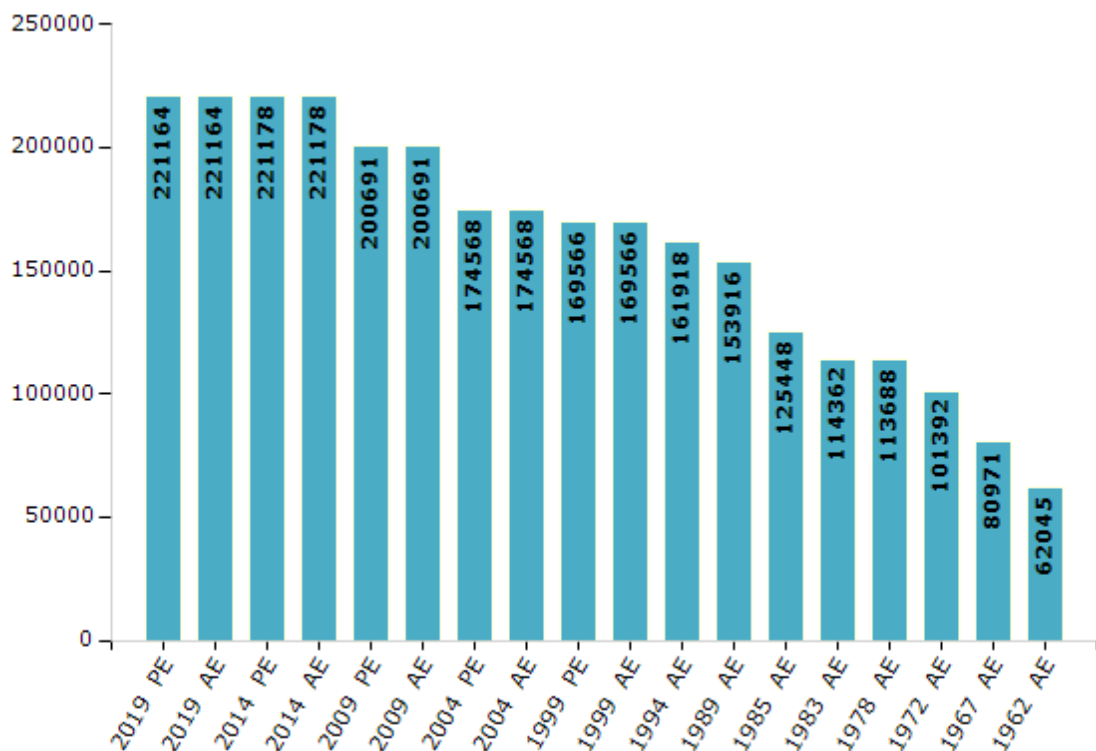


## Electoral Features

### Electors by Male & Female

Year	Male	Female	Others	Total	Year	Male	Female	Others	Total
2019 PE	109646	111503	15	221164	1994 AE	81135	80783	-	161918
2019 AE	109646	111503	15	221164	1989 AE	77071	76845	-	153916
2014 PE	109073	112090	15	221178	1985 AE	62501	62947	-	125448
2014 AE	109073	112090	15	221178	1983 AE	56192	58170	-	114362
2009 PE	97853	102838	-	200691	1978 AE	55965	57723	-	113688
2009 AE	97853	102838	-	200691	1972 AE	50001	51391	-	101392
2004 PE	85746	88822	-	174568	1967 AE	-	-	-	80971
2004 AE	85746	88822	-	174568	1962 AE	-	-	-	62045
1999 PE	84190	85376	-	169566	1957 AE	-	-	-	-
1999 AE	84190	85376	-	169566	1955 AE	-	-	-	-

Number of Electors



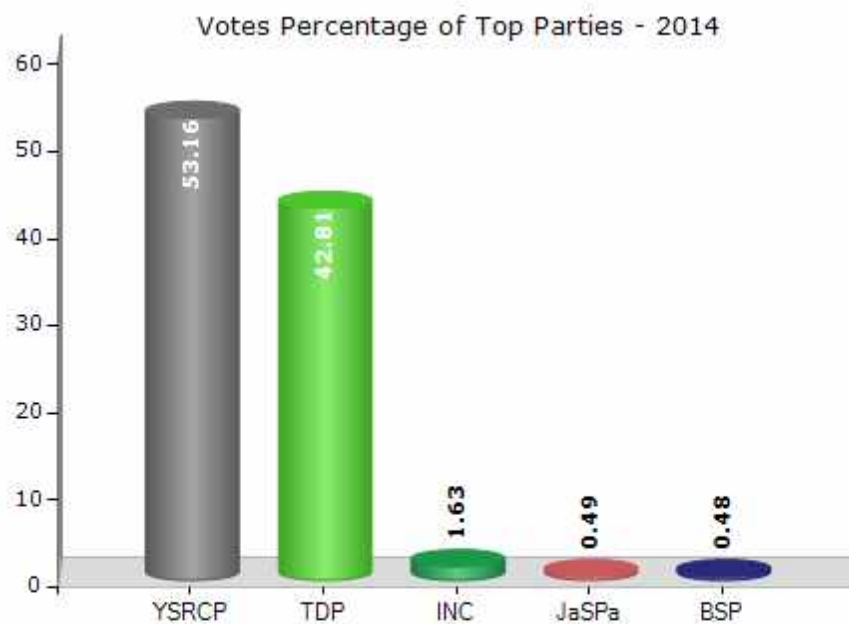
Note : AE : Assembly Election, PE : Assembly Segment of Parliamentary Election



## Historical Summary Election Results

### Summary Result of Assembly Election - 2014

Candidate Name	Party	Votes	Votes %
Bhuma Shobha Nagi Reddy	YSRCP	92108	53.16
Gangula Prabhakara Reddy	TDP	74180	42.81
T.A.Narasimha Rao	INC	2828	1.63
Chennaiah Madara	JaSPa	841	0.49
M.L.Bala Obaiah	BSP	834	0.48
Nagamalla Purushothamu	IND	802	0.46
G.D.Reddy.	IND	367	0.21
S.Venkateswar Reddy	IND	322	0.19
	NOTA	988	0.57



## Polling Station Level Election Results

### Number and Name of Polling Stations (PS) (2019 AE)

Number of Polling Stations	Name of Polling Stations	Number of Polling Stations	Name of Polling Stations
1	M.P.P, School Main Gundupapala	22	M.P.P. School 5Va Tharagathi Gadi W.Kothapalli
2	M.P.P, School Main Gundupapala	23	M.P.U.P. School (E W) Gumparaman Dinne
3	M.P.P.S. School Umaphathi Nagar	24	M.P.U.P. School, 4 th Class Room, Gumpramanudinne
4	M.P.P. School, 1st Class Room Krishtipadu	25	M.P.U.P. School (W. W) Gumparaman Dinne
5	M.P.P. School, 2nd Class Room Krishtipadu	26	Z.P. High School, 7th Class Room, North Wing Rajanagaram
6	Z.P.H. School Harivaram	27	M.P.P, School Main Chak Raju Vemula
7	Z.P.H. School (S.W) Harivaram	28	M.P.P, School Main Chak Raju Vemula
8	M.P.P. School u Narsapalli	29	Anganwadi Center Venkateshwara Nagar
9	M.P.U.P. School Allur	30	M.P.P. School Special Chak Raju Vemula
10	M.P.U.P. School u (S W) Allur	31	M.P.P, School Special Chakarajuvemula
11	M.P.P School S.Kothapalli	32	M.P.U.P. School Arjunapuram
12	M.P.U.P. School Thudumula Dinne	33	M.P.P. School (Urdu) (East Wing) Dornipadu
13	Z.P.H. School Mayaluru	34	Z.P.H. School 9th Class - B/S Dornipadu
14	M.P.U.P. School u Sudda Malla	35	Z.P.H. School, 6th Class A/S Dornipadu
15	M.P.P. School Padigepadu	36	Z.P.H. School 7th Class Room A/S Dornipadu
16	M.P.P, School Ammireddy Nagar	37	M.P.P. School Kondapuram
17	M.P.P. School Burrareddi Palli	38	Z.P. High School, Bhagyanagaram
18	M.P.P. School Burrareddypalle	39	M.P.U.P.S. Ramachandrapuram
19	M.P.P. School W Govindinne	40	M.P.U.P. School 5th Class Room, Ramachandrapuram Ramachadrapuram
20	M.P.E. School W Govindinne	41	M.P.U.P. School R.Pam Palli
21	M.P.P. School 3Va Tharagathi Gadi W Kothapalli	42	M.P.U.P. School, 4th Class Room, R.Papampalli R.Papampalle

Contd....

## Polling Station Level Election Results

### Polling Station-wise Votes Secured by Overall Top Five Parties in Allagadda Assembly in Assembly Election (AE) under Nandyal Parliamentary Constituency in Andhra Pradesh (2019)

Number of Polling Station	Winner - Gangula Brijendra Reddy (Nani) (YSRCP)	Runner-up - Akhila Priya Bhuma (TDP)	3rd - Chakali Pullaiah (INC)	4th - Sulam. Ramakrishnudu (R.K) (JnP)	5th - Varikuti. Hannamma (IND)	NOTA	Other	Total Votes Secured
36	490	451	26	20	2	6	20	1015
37	326	218	2	3	4	3	1	557
38	213	247	5	0	1	1	5	472
39	212	301	6	4	3	4	14	544
40	204	260	4	1	2	2	7	480
41	249	227	12	5	3	2	11	509
42	283	203	11	5	1	6	9	518
43	467	230	7	7	3	14	9	737
44	382	215	5	12	1	1	6	622
45	352	204	5	8	1	8	7	585
46	472	182	9	3	6	5	8	685
47	435	315	15	5	4	3	6	783
48	125	133	3	1	1	2	1	266
49	192	138	5	2	4	3	6	350
50	512	337	15	9	1	1	8	883
51	311	154	10	1	4	2	5	487
52	341	119	10	1	6	8	4	489
53	263	249	7	1	1	4	7	532
54	230	246	6	3	2	3	7	497
55	429	368	10	7	1	7	15	837
56	428	299	8	7	4	10	7	763
57	390	150	10	6	5	6	3	570
58	397	146	5	2	1	1	5	557
59	468	171	4	5	3	0	8	659
60	303	152	8	4	3	3	12	485
61	363	270	20	4	6	12	18	693
62	348	177	5	3	1	3	4	541
63	453	489	6	7	5	14	11	985
64	493	225	9	8	6	8	10	759
65	379	327	7	4	1	2	1	721
66	262	193	6	10	1	0	7	479
67	389	464	7	12	1	3	9	885
68	460	209	7	5	2	5	3	691
69	439	167	11	3	0	5	3	628
70	358	161	15	6	0	6	3	549

Contd....

## Polling Station Level Election Results

### Winner, Runner-up and 3rd Party Position & Winning Margin According to Polling Stations in Allagadda Assembly in Assembly Election (AE) under Nandyal Parliamentary Constituency in Andhra Pradesh (2019)

Polling Station Number	Winner Party	Winner Votes (%)	Runner-up Party	Runner-up Votes (%)	Winning Margin Votes (%)	Third Party	Third Party Votes (%)	Other Votes (%)
75	YSRCP	332 (57.64)	TDP	225 (39.06)	107 (18.58)	INC	9 (1.56)	10 (1.74)
76	YSRCP	391 (51.45)	TDP	325 (42.76)	66 (8.69)	INC	17 (2.24)	27 (3.55)
77	YSRCP	332 (51.16)	TDP	287 (44.22)	45 (6.94)	INC	6 (0.92)	24 (3.7)
78	YSRCP	693 (71.74)	TDP	226 (23.4)	467 (48.34)	INC	16 (1.66)	31 (3.21)
79	YSRCP	466 (54.31)	TDP	336 (39.16)	130 (15.15)	INC	12 (1.4)	44 (5.13)
80	YSRCP	521 (63.93)	TDP	275 (33.74)	246 (30.19)	INC	8 (0.98)	11 (1.35)
81	YSRCP	364 (56.96)	TDP	240 (37.56)	124 (19.4)	JnP	12 (1.88)	23 (3.6)
82	YSRCP	357 (65.75)	TDP	157 (28.91)	200 (36.84)	JnP	9 (1.66)	20 (3.68)
83	YSRCP	305 (63.67)	TDP	158 (32.99)	147 (30.68)	JnP	6 (1.25)	10 (2.09)
84	YSRCP	278 (54.09)	TDP	193 (37.55)	85 (16.54)	INC	12 (2.33)	31 (6.03)
85	YSRCP	313 (51.48)	TDP	244 (40.13)	69 (11.35)	JnP	17 (2.8)	34 (5.59)
86	YSRCP	345 (58.57)	TDP	213 (36.16)	132 (22.41)	INC	11 (1.87)	20 (3.4)
87	YSRCP	300 (51.11)	TDP	270 (46)	30 (5.11)	INC	6 (1.02)	11 (1.87)
88	YSRCP	382 (63.99)	TDP	204 (34.17)	178 (29.82)	INC	4 (0.67)	7 (1.17)
89	YSRCP	267 (51.84)	TDP	226 (43.88)	41 (7.96)	INC	4 (0.78)	18 (3.5)
90	YSRCP	297 (54.8)	TDP	228 (42.07)	69 (12.73)	JnP	4 (0.74)	13 (2.4)
91	YSRCP	403 (62.58)	TDP	218 (33.85)	185 (28.73)	INC	8 (1.24)	15 (2.33)
92	YSRCP	326 (53.44)	TDP	254 (41.64)	72 (11.8)	INC	10 (1.64)	20 (3.28)
93	YSRCP	424 (64.34)	TDP	211 (32.02)	213 (32.32)	INC	13 (1.97)	11 (1.67)
94	YSRCP	264 (48.89)	TDP	243 (45)	21 (3.89)	JnP	7 (1.3)	26 (4.81)
95	YSRCP	339 (49.93)	TDP	294 (43.3)	45 (6.63)	JnP	21 (3.09)	25 (3.68)
96	YSRCP	364 (50)	TDP	335 (46.02)	29 (3.98)	INC	15 (2.06)	14 (1.92)
97	TDP	289 (61.49)	YSRCP	155 (32.98)	134 (28.51)	JnP	12 (2.55)	14 (2.98)
98	TDP	249 (55.46)	YSRCP	172 (38.31)	77 (17.15)	INC	9 (2)	19 (4.23)
99	TDP	325 (56.92)	YSRCP	224 (39.23)	101 (17.69)	INC	9 (1.58)	13 (2.28)
100	YSRCP	486 (72)	TDP	164 (24.3)	322 (47.7)	INC	14 (2.07)	11 (1.63)
101	YSRCP	385 (64.81)	TDP	163 (27.44)	222 (37.37)	INC	12 (2.02)	34 (5.72)
102	YSRCP	402 (68.95)	TDP	159 (27.27)	243 (41.68)	INC	9 (1.54)	13 (2.23)
103	YSRCP	352 (61.86)	TDP	189 (33.22)	163 (28.64)	INC	15 (2.64)	13 (2.28)
104	YSRCP	559 (67.92)	TDP	237 (28.8)	322 (39.12)	INC	16 (1.94)	11 (1.34)
105	YSRCP	566 (67.22)	TDP	258 (30.64)	308 (36.58)	INC	8 (0.95)	10 (1.19)
106	YSRCP	477 (63.43)	TDP	265 (35.24)	212 (28.19)	INC	5 (0.66)	5 (0.66)
107	YSRCP	625 (73.27)	TDP	212 (24.85)	413 (48.42)	INC	8 (0.94)	8 (0.94)
108	YSRCP	413 (66.08)	TDP	192 (30.72)	221 (35.36)	INC	8 (1.28)	12 (1.92)
109	YSRCP	203 (55.46)	TDP	140 (38.25)	63 (17.21)	INC	6 (1.64)	17 (4.64)
110	TDP	191 (59.87)	YSRCP	116 (36.36)	75 (23.51)	INC	3 (0.94)	9 (2.82)
111	TDP	66 (58.93)	YSRCP	44 (39.29)	22 (19.64)	INC	1 (0.89)	1 (0.89)

Contd....

## Socio-Economic Amenities - Rural

### Access to Education Facilities

Particulars	Number of Villages (% of Population)				
	Available	Not Available	If Not Available (Distance of Nearest Facility)		
			A	B	C
Govt. Primary School	98 (100)	0 (0)	0 (0)	0 (0)	0 (0)
Private Primary School	10 (31)	88 (69)	0 (0)	0 (0)	0 (0)
Govt. Middle School	70 (87)	28 (13)	13 (6)	7 (2)	6 (4)
Private Middle School	7 (27)	91 (73)	0 (0)	2 (1)	0 (0)
Govt. Secondary School	32 (60)	66 (40)	23 (12)	25 (14)	15 (10)
Private Secondary School	8 (32)	90 (68)	2 (1)	0 (0)	0 (0)
Govt. Senior Secondary School	6 (29)	92 (71)	6 (4)	24 (15)	51 (40)
Private Senior Secondary School	5 (21)	93 (79)	1 (0)	4 (6)	4 (3)
Govt. Arts and Science Degree College	3 (20)	95 (80)	7 (5)	23 (16)	46 (45)
Private Arts and Science Degree College	4 (16)	94 (84)	1 (0)	3 (2)	12 (6)
Govt. Engineering College	0 (0)	98 (100)	0 (0)	0 (0)	0 (0)
Private Engineering College	0 (0)	98 (100)	0 (0)	5 (5)	93 (95)
Govt. Medicine College	0 (0)	98 (100)	0 (0)	0 (0)	0 (0)
Private Medicine College	0 (0)	98 (100)	0 (0)	0 (0)	98 (100)
Govt. Management Institute	0 (0)	98 (100)	0 (0)	0 (0)	0 (0)
Private Management Institute	0 (0)	98 (100)	0 (0)	1 (1)	97 (99)
Govt. Polytechnic	0 (0)	98 (100)	0 (0)	0 (0)	90 (95)
Private Polytechnic	0 (0)	98 (100)	0 (0)	0 (0)	8 (5)
Govt. Vocational Training School/ITI	1 (10)	97 (90)	1 (6)	0 (0)	62 (57)
Private Vocational Training School/ITI	0 (0)	98 (100)	0 (0)	2 (1)	32 (26)
Govt. Non Formal Training Centre	0 (0)	98 (100)	0 (0)	0 (0)	60 (64)
Private Non Formal Training Centre	0 (0)	98 (100)	1 (0)	1 (1)	36 (36)
Govt. School For Disabled	0 (0)	98 (100)	0 (0)	0 (0)	98 (100)
Private School For Disabled	0 (0)	98 (100)	0 (0)	0 (0)	0 (0)
Government Others	0 (0)	98 (100)	0 (0)	0 (0)	0 (0)
Private Others	0 (0)	98 (100)	0 (0)	0 (0)	0 (0)

Note : Distance A : Less than 5 km; B : Between 5-10 km; C : 10+ km.; Source : Data Analysis is based on 2011 Census.

## DISCLAIMER

The Terms of Use and Disclaimer of Datanet India Private Limited (hereinafter referred to as "Datanet") for use of this analysis report of **Allagadda Assembly Constituency (Allagadda Vidhan Sabha)** :-

1. **Assembly Factbook™** is a Registered Trade Mark owned by Datanet.
2. All the maps are sketched and graphical representation only and have not been drawn to the scale and also not to represent the actual geographical area or boundary of the unit.
3. The data for the aforesaid analysis is based on authentic sources and has been culled from the various publications of Census, CSO and NSSO for district and block level data, various central and state government departments, Central & State Elections Commissions and the concerned Returning Officers' releases, Electoral Rolls, Election results and allied publications, internal assessment, surveys, estimates and analysis. Therefore, certain adjustment of data at micro level may have been done to arrive closer to the macro data.
4. Data have been provided on an "As Is" and "As AVAILABLE" basis
5. The colours shown in the maps or diagram and charts of a particular party, alliance or AC are indicative and do not represent them.
6. This publication which includes maps, sheets, graphs and data would be the property under copyright of Datanet only. The user may use these for its internal study, analysis and research purposes. It's public display, re-selling or any commercial uses by the user are not allowed.
7. Datanet has taken due care and caution in compilation and processing of data and allied information, but does not guarantee the accuracy, adequacy or completeness of any information/analysis and will be not responsible for any errors or omissions or for the results obtained from the use of such information/analysis.
8. All the contents for the publication have been culled from various authentic sources and Datanet reasonably believes such sources to be reliable, but does not make any representations, express or implied as to the accuracy or fitness of use of such information. The information or contents of the information/analysis do not constitute advice and should not be relied upon in making (or refraining from making) any decision. Any reliance placed upon the information provided by Datanet is the sole responsibility and strictly at the user's risk.
9. In no event will Datanet be liable for any damages (including, without limitation, damages for loss of business projects, or loss of profits) arising in contract, tort or otherwise from the use of or inability to use any of its contents, or from any action taken (or refrained from being taken) as a result of using the analysis or any of its contents. Datanet its directors, owners, editors, officials, employees, distributor and agents or any associate will not be liable for any errors in the information contained or any consequences arising from the use of the contents of the provided information/analysis.
10. If any provision of these terms and conditions is held invalid or illegal or unenforceable for any reason by any court of competent jurisdiction, such provision shall be severed and the remainder of provisions of the terms and conditions shall continue in full force and effect as if the Term of Use had been executed with the invalid, illegal or unenforceable provision eliminated.
11. If there are any discrepancies in the information provided, please bring it to attention of Datanet for suitable rectification measures.



**Buy Online This Complete Book At**  
**Datanet India eBooks Store**

[www.indiastatpublications.com](http://www.indiastatpublications.com)

or go directly at

[http://www.indiastatpublications.com/  
Assembly\\_factbook/Andhra\\_Pradesh/Nandyal/ Allagadda](http://www.indiastatpublications.com/Assembly_factbook/Andhra_Pradesh/Nandyal/Allagadda)

 **india**stat**elections**

ISBN . 978-93-87415-03-4



9 789387 415034