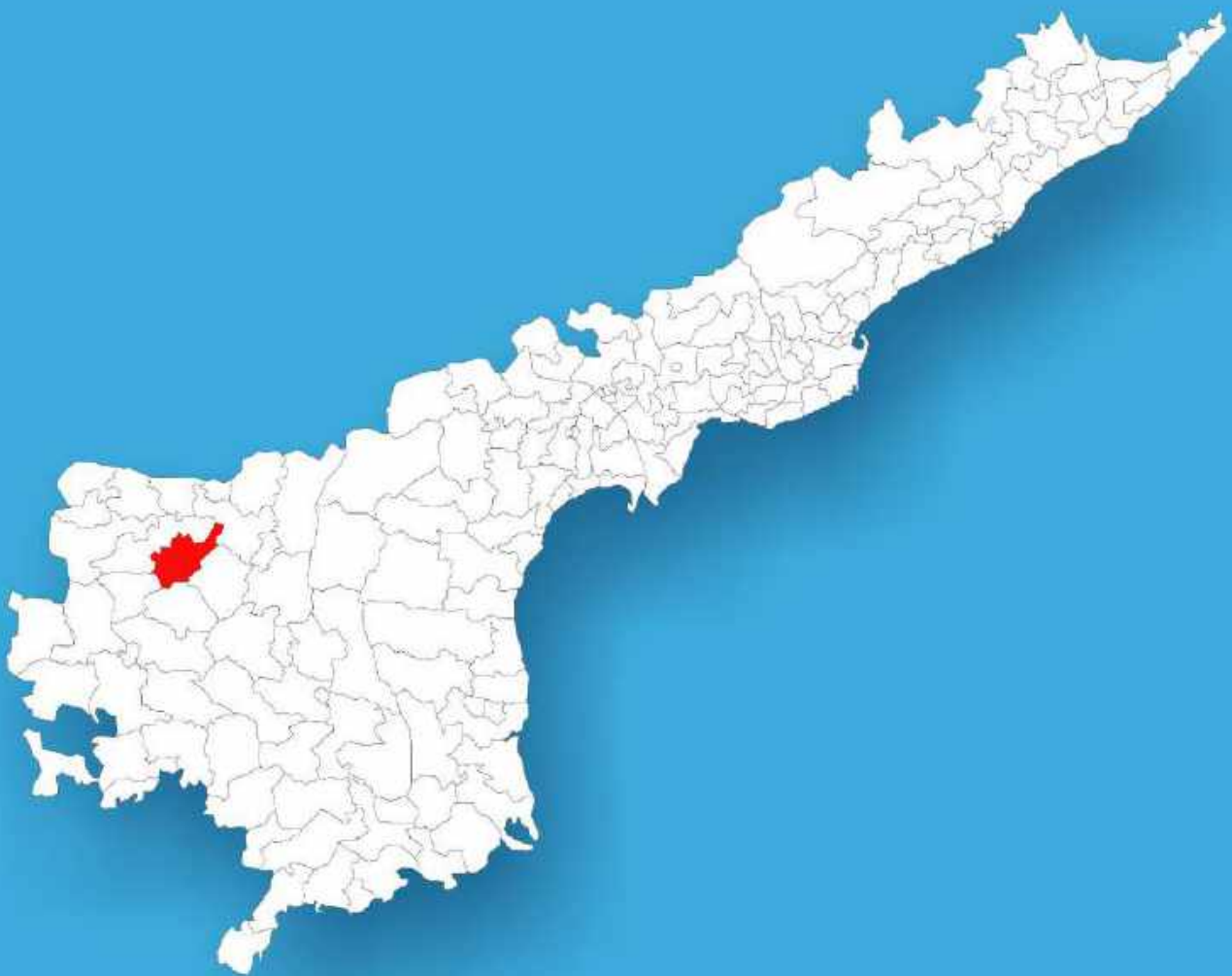




Andhra Pradesh

Assembly Factbook™

Dhone Assembly Constituency



Key Electoral Data of Dhone
Assembly Constituency (Vidhan Sabha)

Andhra Pradesh
Assembly FactbookTM
Dhone Assembly Constituency



Dhone Vidhan Sabha

Editor & Director

Dr. R.K. Thukral

Research Editor

Dr. Shafeeq Rahman

Compiled, Researched and Published by Datanet India Pvt. Ltd.

D-100, 1st Floor,

Okhla Industrial Area, Phase-I,
New Delhi- 110020.

Ph.: 91-11- 43580781-84

Email : support@indiastatpublications.com

Website : www.indiastatelections.com

Online Book Store :

www.indiastatpublications.com

Report No. : AFB/AP-141-0125

ISBN : 978-93-87415-23-2

First Edition : January, 2018

Eighth Updated Edition : January, 2025

Price : Rs. 11500/-

US\$ 310

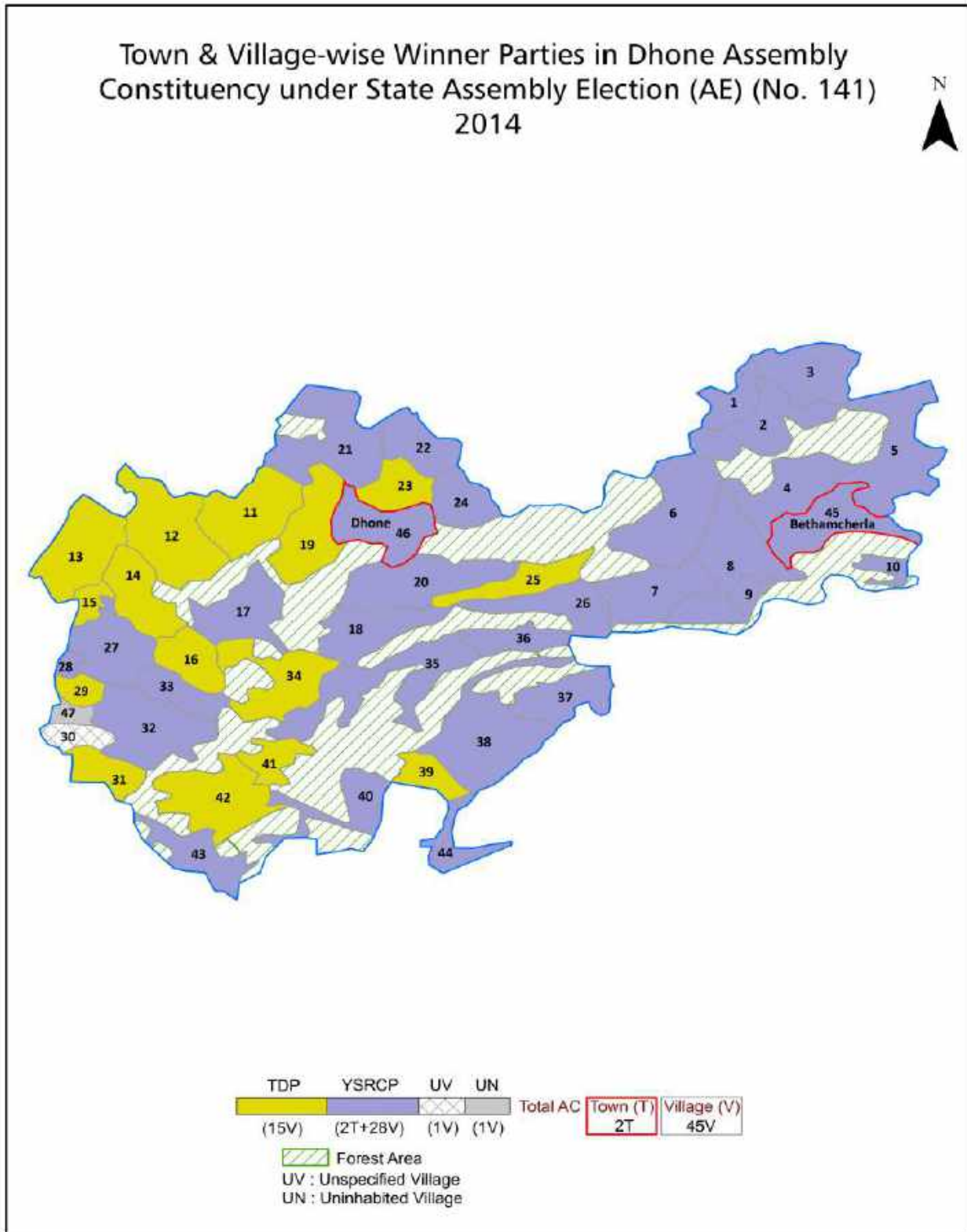
© Datanet India Pvt. Ltd.

All rights reserved. No part of this book may be reproduced, stored in a retrieval system or transmitted in any form or by any means, mechanical photocopying, photographing, scanning, recording or otherwise without the prior written permission of the publisher. Please refer to Disclaimer at page no. 225 for the use of this publication.

Printed in India

No.	Particulars	Page No.
	Introduction	
1	Assembly Constituency - (Vidhan Sabha) at a Glance Features of Assembly as per Delimitation Commission of India (2008)	1-2
	Location and Political Maps	
2	Location Map Boundaries of Assembly Constituency - (Vidhan Sabha) in District Boundaries of Assembly Constituency under Parliamentary Constituency - (Lok Sabha) Town & Village-wise Winner Parties- 2024-PE, 2024-AE, 2019-PE, 2019-AE, 2014-PE, 2014-AE, 2009-PE and 2009-AE	3-11
	Administrative Setup (2011)	
3	District Sub-district Towns Villages Inhabited Villages Uninhabited Villages Village Panchayat Intermediate Panchayat	12-15
	Demographics (2011)	
4	Population Households Rural/Urban Population Towns and Villages by Population Size Sex Ratio (Total & 0-6 Years) Religious Population Social Population Literacy Rate	16-17
	Electoral Features	
5	Important Dates of Last Elections Held Electors by Gender Service Electors Voters Voters Turnout Polling Stations & Average Number of Electors per Polling Station Electors by Age Group Present Elected Representatives	18-23
	Historical Summary Election Results	
6	Vote Share of Major Parties Winning Margin (Number & Percentage) Polarity of Parties Summary Result of Assembly Segment of Parliamentary Elections 2024, 2019, 2014, 2009, 2004 and 1999 Summary Result of Assembly Elections 2024, 2019, 2014, 2009, 2004, 1999, 1994, 1989, 1985, 1983, 1978, 1972, 1967, 1962 and 1955	24-46
	Polling Station Level Election Results	
7	Name and Number of Polling Station 2024-PE, 2024-AE, 2019-PE, 2019-AE, 2014-PE, 2014-AE, 2009-PE and 2009-AE Polling Station-wise Electoral, Voter & Voter Turnout 2024-PE, 2024-AE, 2019-PE, 2019-AE, 2014-PE, 2014-AE, 2009-PE and 2009-AE Polling Station wise Elections Results 2024-PE, 2024-AE, 2019-PE, 2019-AE, 2014-PE, 2014-AE, 2009-PE and 2009-AE	47-203
	Share of Assembly Constituency	
8	Share of Assembly Constituency - (Vidhan Sabha) in State, District and Parliamentary Constituency - (Lok Sabha)	204
	Socio-Economic Amenities (2011)	
9	Access to Administrative Units Agricultural, Manufacturing and Industrial Commodities Demographic Indicators Education Health & Manpower Drinking Water Supply Sanitation Entertainment and Recreations Infrastructure Power Food Allocation Distribution and Marketing of Agriculture Commodities Infrastructure Transport and Road Infrastructure Communication Banking and Financial Services Land Use Irrigation Source	206-220
10	Abbreviation & Sources	222-223
11	Disclaimer	225

Location & Political Map



Administrative Setup

List of Village Panchayat & Intermediate Panchayat (Block) Name - 2011

Village Name	Village Panchayat Name	Intermediate Panchayat Name
Ambapuram	Ambapuram	Bethamcherla
Bugganipalle	Bugganipalle	Bethamcherla
Burugula	Burugula	Peapally
Chandrapalle	Chandrapalle & Peddapaya	Peapally
Chanugondla	Chanugondla	Dhone
Devarabanda	Devarabanda	Dhone
Dhone (R) @ Dronachalam	Dharmavaram, Dornapalle, Gosanipalle, Venkatanayunipalle, Yerraguntla, Gummakonda & Mallapalle	Dhone
Eddupenta	Eddupenta	Dhone
Emboy	Emboy & Sankalapuram	Bethamcherla
Gollagutta	Gollagutta	Bethamcherla
Gudipadu	Gudipadu & Payasam Rangareddypalle	Peapally
Gutupalle	Gutupalle & Rahimanpuram	Bethamcherla
Jagadurthi	Jagadurthi	Dhone
Jakkasanikuntla	Jakkasanikuntla	Peapally
Jaladurgam	Jaladurgam & Utakonda	Peapally
Kalachetla	Kalachetla	Peapally
Kamaganikuntla	Kamaganikuntla & Avuladoddi	Dhone
Kocheruvu	Kocheruvu & Kannapukunta	Dhone
Kolumulapalle	Kolumulapalle & Sitaramapuram	Bethamcherla
Kommemarri	Kommemarri, Hussainapuram & Bhavipalle	Peapally
Kotha Buruju	Kotari	Dhone
Kothakota	Kothakota	Dhone
Kothapalle	Kothapalle & Bukkapuram	Bethamcherla
Madhavaram	Madhavaram	Peapally
Malkapuram	Malkapuram & Kamalapuram	Dhone
Mettupalle	Mettupalle, N.Rangapur & Enugumarri	Peapally
Muddavaram	Muddavaram	Bethamcherla
Munimadugu	Munnimadugu	Peapally
Nereducherla	Nereducherla	Peapally

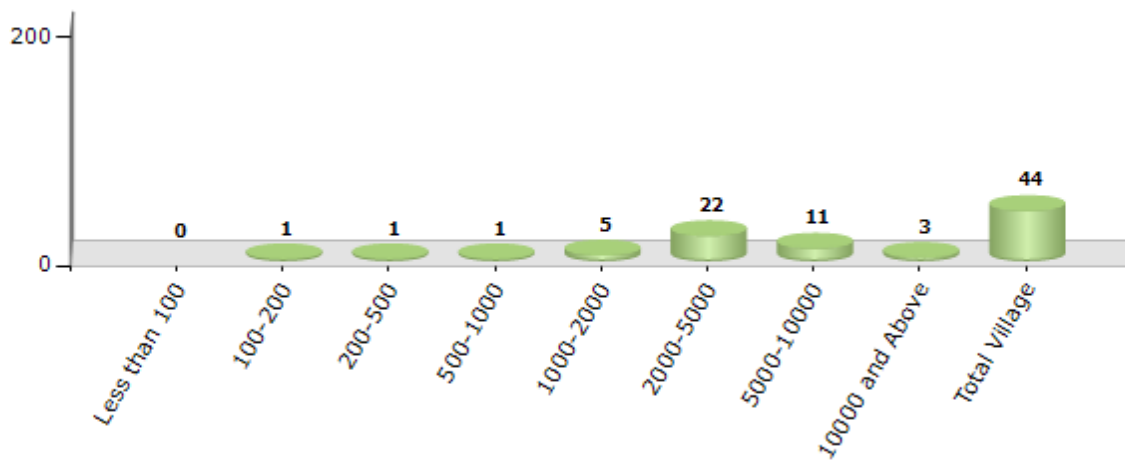
Contd....

Demographics

Number of Villages by Population Size - 2011

Less than 100	100-200	200-500	500-1000	1000-2000	2000-5000	5000-10000	10000 and Above	Total Village
0	1	1	1	5	22	11	3	44

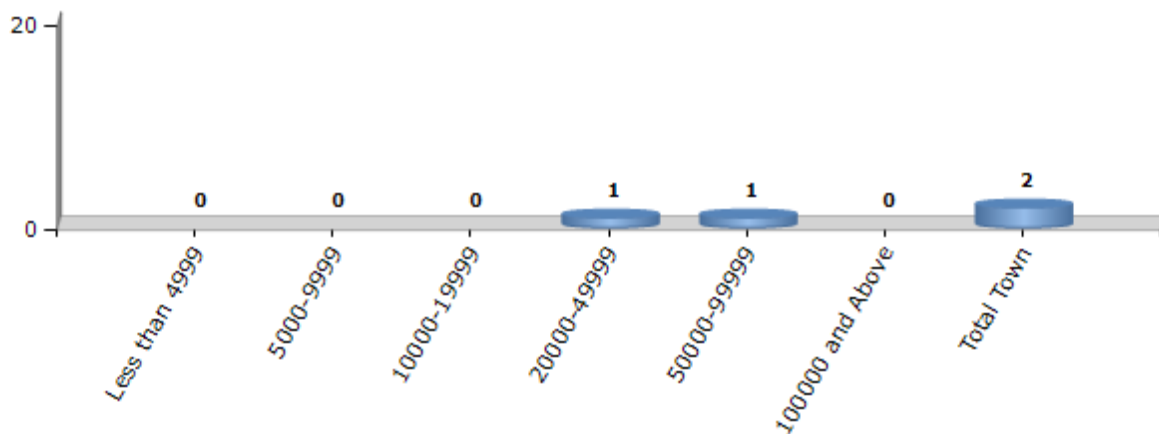
Number of Villages by Population Size - 2011



Number of Towns by Population Size - 2011

Less than 4999	5000-9999	10000-19999	20000-49999	50000-99999	100000 and Above	Total Town
0	0	0	1	1	0	2

Number of Towns by Population Size - 2011

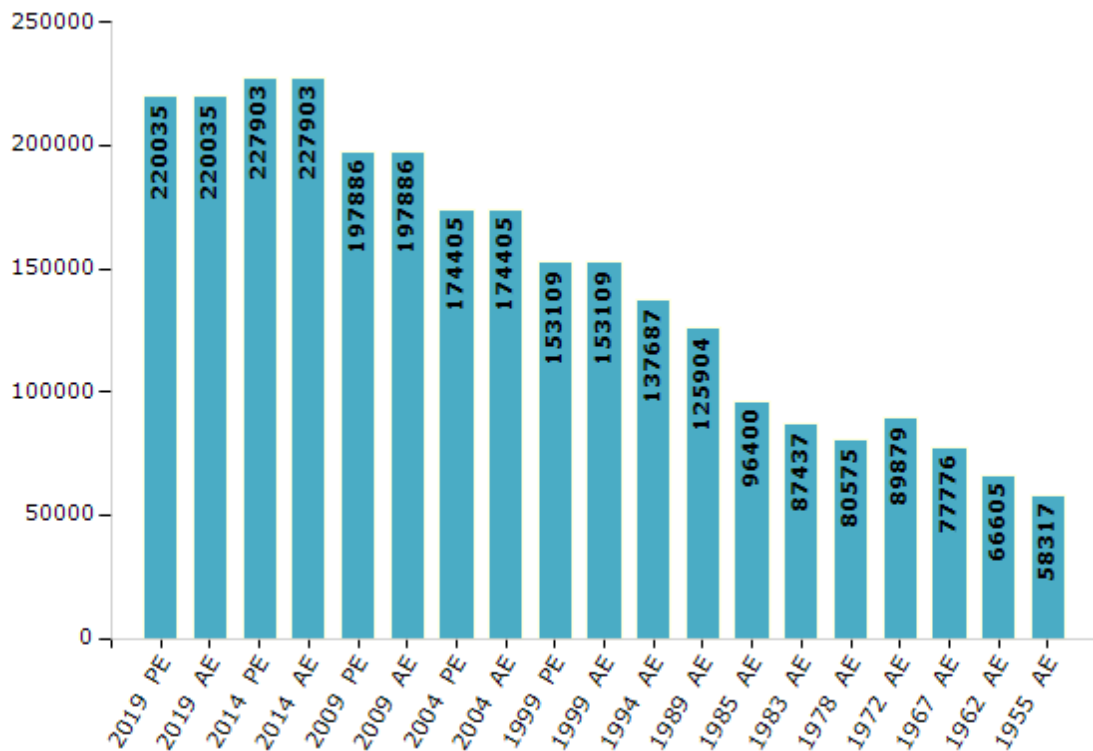


Electoral Features

Electors by Male & Female

Year	Male	Female	Others	Total	Year	Male	Female	Others	Total
2019 PE	109600	110362	73	220035	1994 AE	69244	68443	-	137687
2019 AE	109600	110362	73	220035	1989 AE	63345	62559	-	125904
2014 PE	113588	114262	53	227903	1985 AE	48056	48344	-	96400
2014 AE	113588	114262	53	227903	1983 AE	43221	44216	-	87437
2009 PE	98714	99172	-	197886	1978 AE	40053	40522	-	80575
2009 AE	98714	99172	-	197886	1972 AE	44715	45164	-	89879
2004 PE	87430	86975	-	174405	1967 AE	-	-	-	77776
2004 AE	87430	86975	-	174405	1962 AE	-	-	-	66605
1999 PE	76708	76401	-	153109	1957 AE	-	-	-	-
1999 AE	76708	76401	-	153109	1955 AE	-	-	-	58317

Number of Electors

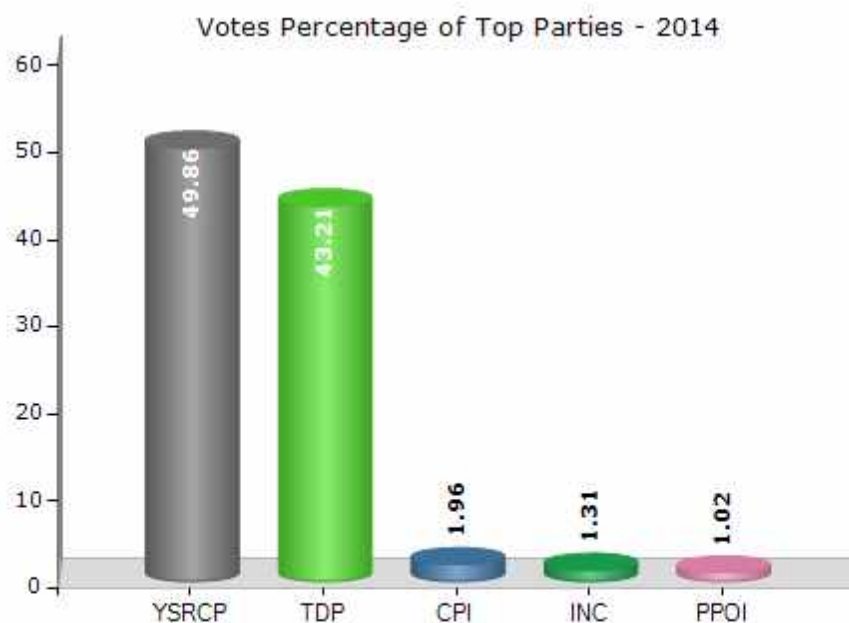


Note : AE : Assembly Election, PE : Assembly Segment of Parliamentary Election

Historical Summary Election Results

Summary Result of Assembly Election - 2014

Candidate Name	Party	Votes	Votes %
Buggana Rajendranath	YSRCP	83683	49.86
Kambalapadu Ediga Prathap	TDP	72531	43.21
K.Ramanjaneyulu	CPI	3282	1.96
P.Lakshmi Reddy	INC	2200	1.31
Kasula Rajasekhar	PPOI	1705	1.02
Nallamekala Maddaiah	RPI(A)	1388	0.83
G.Ramudu	BSP	596	0.36
Matlaparthi Sridhar	RPS	431	0.26
Kalla Someswar Reddy	JaSPa	385	0.23
V.Srinivasa Reddy	IND	209	0.12
K.Ranga Reddy	IND	165	0.1
Chandrasekhar P	IND	136	0.08
B.Nagabushanam Reddy	IND	132	0.08
Someswar Golla	RLD	132	0.08
	NOTA	874	0.52



Polling Station Level Election Results

Number and Name of Polling Stations (PS) (2019 AE)

Number of Polling Stations	Name of Polling Stations	Number of Polling Stations	Name of Polling Stations
1	M.P.U.P. School (South) Chanugondla	22	Z.P.H. School Potudoddi
2	M.P.U.P. School (South) Chanugondla	23	Z.P.H. School Potudoddi
3	Gram Panchayat Office Chanugondla	24	M.P.Ele. School Mandoddi
4	M.P. Ele. School Indirampalli	25	M.P.Ele. School, Kindi Gari Pyapili
5	M. P.U. P School B Ramadurgam	26	M.P.Ele. School, Kindi Gari Peapully
6	M.P.U.P. School Eddupenta	27	M.P. Ele. School, Kindi Geri Pyapili
7	M. P U P. School Taaduru	28	M.P. Ele. School, Kindi Geri Peapully
8	M.P.P. School Middepalli	29	M.P.U.P. School (Main) Nadimigeri Pyapili
9	M.P. Ele. School Anumpalli	30	Z.P.H. School, Boys, X Class, B/S Pyapili
10	M.P. Ele. School Sh Gundala	31	Z.P.H. School, Boys, Ix Class, A/S Pyapili
11	M.P.Ele. Shool Kottaburuju	32	Z.P.H. School, Boys, Ix Class, B/S Pyapili
12	M.P.Ele. School Tiruanampalli	33	Podupu Bavan Besides Mpdo Office Pyapili
13	M.P. Ele. School Kotrai	34	Podupu Bavan Besides Mpdo Office Peapully
14	M.P.U P. School (Old Building) Pedda Podilla	35	Z.P.H. School (Girls) Pyapili
15	M.P.U.P. School (New Building) Pedda Puddhella	36	M.P.E. S, B.C. Colony Yerra Pattelu
16	M.P.Ele. School Chinna Puddhella	37	M.P.E. S Yerra Pattalu
17	M.P.Ele. School Chinna Podilla	38	M.P.E. S (H.W) Pyapili
18	Gram Sachivalayam Kalachatla	39	M.P.E. S (H.W) Peapully
19	Gram Sachivalayam Kalachatla	40	M.P.E. S (H.W) Pyapili
20	M.P.U.P. School .Kalachatla	41	M.P.E. S (H.W) Peapully
21	M.P.Ele. School Sh Rangapuram	42	M.P.U P School (East) Vengalam Palli Pyapili

Contd....

Polling Station Level Election Results

Polling Station-wise Votes Secured by Overall Top Five Parties in Dhone Assembly in Assembly Election (AE) under Nandyal Parliamentary Constituency in Andhra Pradesh (2019)

Number of Polling Station	Winner - Buggana Raja Reddy (YSRCP)	Runner-up - Kambalapadu Ediga Prathap (TDP)	3rd - K.Ramanjaneyulu (CPI)	4th - Venkata Siva Reddy Gunapalle (INC)	5th - S V Ramana Rayal (BJP)	NOTA	Other	Total Votes Secured
36	159	147	3	6	3	3	2	323
37	250	98	9	3	2	3	3	368
38	228	251	3	2	2	3	7	496
39	246	150	3	4	1	6	6	416
40	394	167	5	6	1	2	2	577
41	334	141	12	4	0	16	8	515
42	395	309	5	5	0	7	4	725
43	284	226	5	1	2	11	9	538
44	157	114	0	0	0	1	2	274
45	287	274	3	5	1	3	6	579
46	364	131	1	3	2	3	4	508
47	507	329	2	1	3	7	5	854
48	455	297	12	8	1	5	7	785
49	230	202	5	0	0	2	3	442
50	569	208	17	10	2	10	27	843
51	258	73	8	1	0	4	3	347
52	288	283	2	2	2	5	2	584
53	446	214	2	2	4	13	11	692
54	401	175	5	7	0	5	6	599
55	644	224	14	4	0	22	12	920
56	394	373	6	8	0	7	4	792
57	235	212	3	2	1	3	3	459
58	319	231	6	1	1	9	2	569
59	605	300	21	8	5	8	6	953
60	372	355	28	5	0	8	4	772
61	344	191	6	0	1	14	4	560
62	282	360	6	5	1	8	8	670
63	298	308	1	5	4	6	8	630
64	340	151	4	8	0	6	6	515
65	429	233	4	9	2	6	4	687
66	645	409	26	20	4	15	11	1130
67	202	250	3	2	0	2	6	465
68	276	127	1	3	1	3	2	413
69	292	220	2	7	0	2	2	525
70	208	94	6	2	1	2	1	314

Contd....

Polling Station Level Election Results

Winner, Runner-up and 3rd Party Position & Winning Margin According to Polling Stations in Dhone Assembly in Assembly Election (AE) under Nandyal Parliamentary Constituency in Andhra Pradesh (2019)

Polling Station Number	Winner Party	Winner Votes (%)	Runner-up Party	Runner-up Votes (%)	Winning Margin Votes (%)	Third Party	Third Party Votes (%)	Other Votes (%)
75	YSRCP	206 (48.36)	TDP	197 (46.24)	9 (2.12)	BJP	3 (0.7)	20 (4.69)
76	YSRCP	498 (63.12)	TDP	263 (33.33)	235 (29.79)	CPI	11 (1.39)	17 (2.15)
77	YSRCP	457 (58.22)	TDP	291 (37.07)	166 (21.15)	CPI	15 (1.91)	22 (2.8)
78	TDP	208 (48.48)	YSRCP	194 (45.22)	14 (3.26)	CPI	11 (2.56)	16 (3.73)
79	YSRCP	475 (60.98)	TDP	260 (33.38)	215 (27.6)	CPI	22 (2.82)	22 (2.82)
80	YSRCP	375 (67.32)	TDP	160 (28.73)	215 (38.59)	INC	8 (1.44)	14 (2.51)
81	YSRCP	299 (64.58)	TDP	143 (30.89)	156 (33.69)	CPI	14 (3.02)	7 (1.51)
82	YSRCP	93 (53.14)	TDP	74 (42.29)	19 (10.85)	CPI	3 (1.71)	5 (2.86)
83	YSRCP	224 (65.69)	TDP	97 (28.45)	127 (37.24)	CPI	8 (2.35)	12 (3.52)
84	YSRCP	290 (61.44)	TDP	160 (33.9)	130 (27.54)	CPI	8 (1.69)	14 (2.97)
85	YSRCP	325 (63.73)	TDP	156 (30.59)	169 (33.14)	CPI	12 (2.35)	17 (3.33)
86	YSRCP	472 (61.14)	TDP	269 (34.84)	203 (26.3)	CPI	15 (1.94)	16 (2.07)
87	YSRCP	331 (64.02)	TDP	169 (32.69)	162 (31.33)	CPI	6 (1.16)	11 (2.13)
88	YSRCP	293 (62.34)	TDP	162 (34.47)	131 (27.87)	CPI	8 (1.7)	7 (1.49)
89	YSRCP	419 (61.17)	TDP	240 (35.04)	179 (26.13)	BJP	9 (1.31)	17 (2.48)
90	YSRCP	399 (65.09)	TDP	165 (26.92)	234 (38.17)	CPI	9 (1.47)	40 (6.53)
91	YSRCP	421 (64.18)	TDP	196 (29.88)	225 (34.3)	CPI	14 (2.13)	25 (3.81)
92	YSRCP	322 (57.81)	TDP	200 (35.91)	122 (21.9)	CPI	14 (2.51)	21 (3.77)
93	YSRCP	213 (57.88)	TDP	145 (39.4)	68 (18.48)	CPI	2 (0.54)	8 (2.17)
94	YSRCP	205 (55.41)	TDP	148 (40)	57 (15.41)	CPI	9 (2.43)	8 (2.16)
95	YSRCP	274 (57.2)	TDP	181 (37.79)	93 (19.41)	CPI	11 (2.3)	13 (2.71)
96	YSRCP	289 (53.62)	TDP	221 (41)	68 (12.62)	CPI	7 (1.3)	22 (4.08)
97	YSRCP	429 (58.77)	TDP	273 (37.4)	156 (21.37)	CPI	8 (1.1)	20 (2.74)
98	YSRCP	317 (62.52)	TDP	164 (32.35)	153 (30.17)	CPI	11 (2.17)	15 (2.96)
99	YSRCP	382 (56.18)	TDP	276 (40.59)	106 (15.59)	CPI	11 (1.62)	11 (1.62)
100	YSRCP	464 (54.59)	TDP	352 (41.41)	112 (13.18)	CPI	14 (1.65)	20 (2.35)
101	YSRCP	252 (59.15)	TDP	150 (35.21)	102 (23.94)	CPI	13 (3.05)	11 (2.58)
102	YSRCP	650 (61.67)	TDP	348 (33.02)	302 (28.65)	CPI	22 (2.09)	34 (3.23)
103	YSRCP	455 (58.33)	TDP	284 (36.41)	171 (21.92)	CPI	12 (1.54)	29 (3.72)
104	YSRCP	109 (47.81)	TDP	109 (47.81)	0 (0)	CPI	6 (2.63)	4 (1.75)
105	YSRCP	504 (55.51)	TDP	371 (40.86)	133 (14.65)	CPI	6 (0.66)	27 (2.97)
106	YSRCP	174 (54.04)	TDP	136 (42.24)	38 (11.8)	CPI	4 (1.24)	8 (2.48)
107	TDP	173 (48.19)	YSRCP	171 (47.63)	2 (0.56)	CPI	7 (1.95)	8 (2.23)
108	YSRCP	551 (57.94)	TDP	358 (37.64)	193 (20.3)	CPI	14 (1.47)	28 (2.94)
109	YSRCP	290 (61.31)	TDP	159 (33.62)	131 (27.69)	CPI	9 (1.9)	15 (3.17)
110	YSRCP	209 (54.86)	TDP	152 (39.9)	57 (14.96)	CPI	6 (1.57)	14 (3.67)
111	YSRCP	221 (55.11)	TDP	158 (39.4)	63 (15.71)	CPI	14 (3.49)	8 (2)

Contd....

Socio-Economic Amenities - Rural

Access to Education Facilities

Particulars	Number of Villages (% of Population)				
	Available	Not Available	If Not Available (Distance of Nearest Facility)		
			A	B	C
Govt. Primary School	43 (99)	1 (1)	0 (0)	1 (1)	0 (0)
Private Primary School	4 (21)	40 (79)	0 (0)	0 (0)	0 (0)
Govt. Middle School	38 (97)	6 (3)	2 (1)	4 (2)	0 (0)
Private Middle School	3 (15)	41 (85)	0 (0)	0 (0)	0 (0)
Govt. Secondary School	21 (71)	23 (29)	5 (5)	10 (12)	8 (13)
Private Secondary School	2 (11)	42 (89)	0 (0)	0 (0)	0 (0)
Govt. Senior Secondary School	1 (8)	43 (92)	5 (18)	12 (20)	26 (53)
Private Senior Secondary School	1 (8)	43 (92)	0 (0)	0 (0)	0 (0)
Govt. Arts and Science Degree College	0 (0)	44 (100)	3 (11)	5 (8)	36 (81)
Private Arts and Science Degree College	0 (0)	44 (100)	0 (0)	0 (0)	0 (0)
Govt. Engineering College	0 (0)	44 (100)	0 (0)	0 (0)	17 (36)
Private Engineering College	0 (0)	44 (100)	0 (0)	1 (1)	26 (63)
Govt. Medicine College	0 (0)	44 (100)	0 (0)	0 (0)	37 (84)
Private Medicine College	0 (0)	44 (100)	0 (0)	0 (0)	7 (16)
Govt. Management Institute	0 (0)	44 (100)	0 (0)	0 (0)	0 (0)
Private Management Institute	0 (0)	44 (100)	0 (0)	0 (0)	44 (100)
Govt. Polytechnic	0 (0)	44 (100)	0 (0)	1 (1)	43 (99)
Private Polytechnic	0 (0)	44 (100)	0 (0)	0 (0)	0 (0)
Govt. Vocational Training School/ITI	0 (0)	44 (100)	2 (7)	5 (7)	37 (85)
Private Vocational Training School/ITI	0 (0)	44 (100)	0 (0)	0 (0)	0 (0)
Govt. Non Formal Training Centre	0 (0)	44 (100)	0 (0)	0 (0)	44 (100)
Private Non Formal Training Centre	0 (0)	44 (100)	0 (0)	0 (0)	0 (0)
Govt. School For Disabled	0 (0)	44 (100)	0 (0)	0 (0)	44 (100)
Private School For Disabled	0 (0)	44 (100)	0 (0)	0 (0)	0 (0)
Government Others	0 (0)	44 (100)	0 (0)	0 (0)	0 (0)
Private Others	0 (0)	44 (100)	0 (0)	0 (0)	0 (0)

Note : Distance A : Less than 5 km; B : Between 5-10 km; C : 10+ km.; Source : Data Analysis is based on 2011 Census.

DISCLAIMER

The Terms of Use and Disclaimer of Datanet India Private Limited (hereinafter referred to as "Datanet") for use of this analysis report of **Dhone Assembly Constituency (Dhone Vidhan Sabha)** :-

1. **Assembly Factbook™** is a Registered Trade Mark owned by Datanet.
2. All the maps are sketched and graphical representation only and have not been drawn to the scale and also not to represent the actual geographical area or boundary of the unit.
3. The data for the aforesaid analysis is based on authentic sources and has been culled from the various publications of Census, CSO and NSSO for district and block level data, various central and state government departments, Central & State Elections Commissions and the concerned Returning Officers' releases, Electoral Rolls, Election results and allied publications, internal assessment, surveys, estimates and analysis. Therefore, certain adjustment of data at micro level may have been done to arrive closer to the macro data.
4. Data have been provided on an "As Is" and "As AVAILABLE" basis
5. The colours shown in the maps or diagram and charts of a particular party, alliance or AC are indicative and do not represent them.
6. This publication which includes maps, sheets, graphs and data would be the property under copyright of Datanet only. The user may use these for its internal study, analysis and research purposes. It's public display, re-selling or any commercial uses by the user are not allowed.
7. Datanet has taken due care and caution in compilation and processing of data and allied information, but does not guarantee the accuracy, adequacy or completeness of any information/analysis and will be not responsible for any errors or omissions or for the results obtained from the use of such information/analysis.
8. All the contents for the publication have been culled from various authentic sources and Datanet reasonably believes such sources to be reliable, but does not make any representations, express or implied as to the accuracy or fitness of use of such information. The information or contents of the information/analysis do not constitute advice and should not be relied upon in making (or refraining from making) any decision. Any reliance placed upon the information provided by Datanet is the sole responsibility and strictly at the user's risk.
9. In no event will Datanet be liable for any damages (including, without limitation, damages for loss of business projects, or loss of profits) arising in contract, tort or otherwise from the use of or inability to use any of its contents, or from any action taken (or refrained from being taken) as a result of using the analysis or any of its contents. Datanet its directors, owners, editors, officials, employees, distributor and agents or any associate will not be liable for any errors in the information contained or any consequences arising from the use of the contents of the provided information/analysis.
10. If any provision of these terms and conditions is held invalid or illegal or unenforceable for any reason by any court of competent jurisdiction, such provision shall be severed and the remainder of provisions of the terms and conditions shall continue in full force and effect as if the Term of Use had been executed with the invalid, illegal or unenforceable provision eliminated.
11. If there are any discrepancies in the information provided, please bring it to attention of Datanet for suitable rectification measures.

Buy Online This Complete Book At
Datanet India eBooks Store

www.indiastatpublications.com

or go directly at

[http://www.indiastatpublications.com/
Assembly_factbook/Andhra_Pradesh/Nandyal/ Dhone](http://www.indiastatpublications.com/Assembly_factbook/Andhra_Pradesh/Nandyal/Dhone)

 **india**stat**elections**

ISBN . 978-93-87415-23-2



9 789387 415232