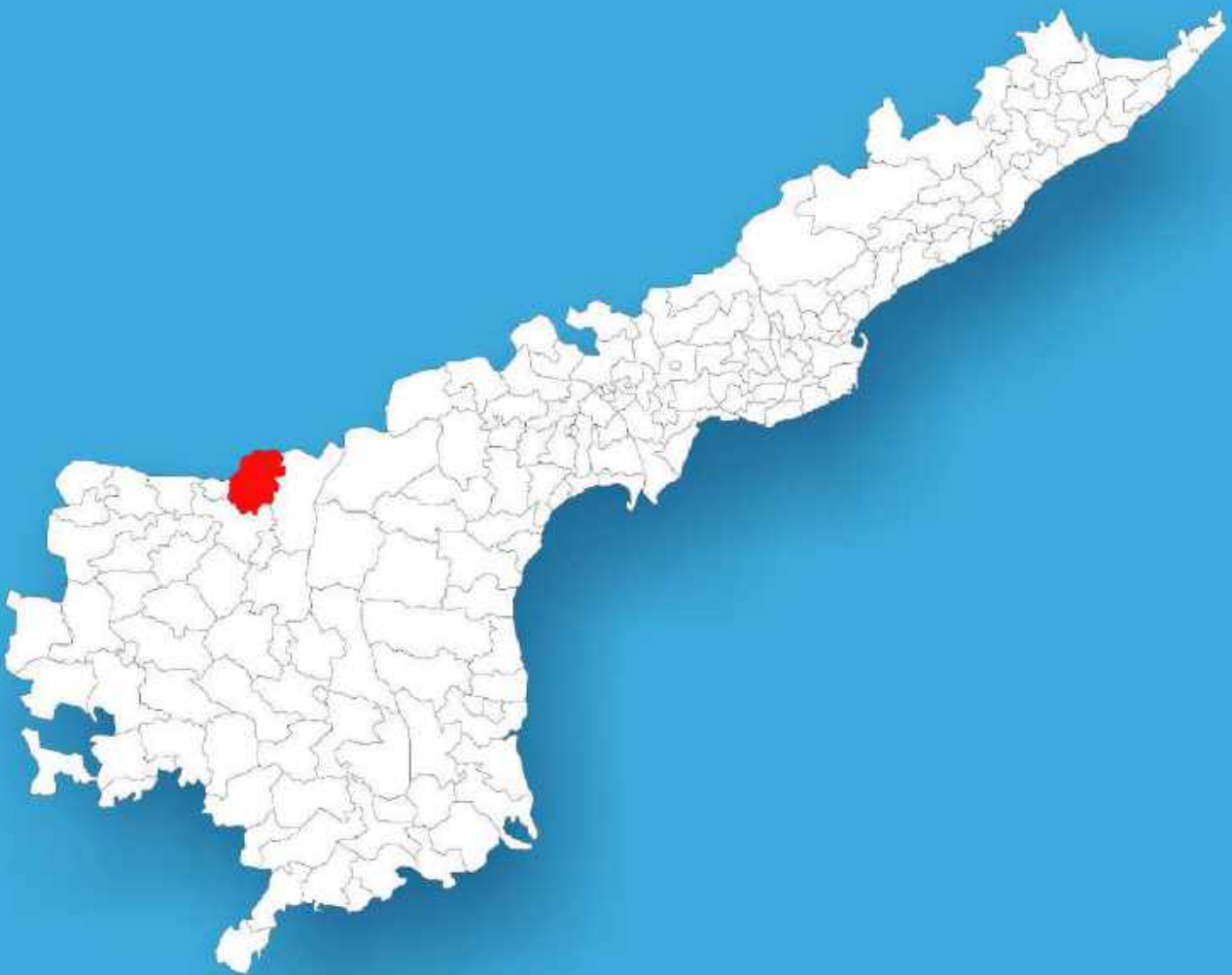




Andhra Pradesh

# Assembly Factbook™

Nandikotkur Assembly Constituency



Key Electoral Data of Nandikotkur  
Assembly Constituency (Vidhan Sabha)

Andhra Pradesh  
**Assembly Factbook**<sup>TM</sup>  
Nandikotkur Assembly Constituency



Nandikotkur Vidhan Sabha

## **Editor & Director**

Dr. R.K. Thukral

## **Research Editor**

Dr. Shafeeq Rahman

## **Compiled, Researched and Published by Datanet India Pvt. Ltd.**

D-100, 1st Floor,

Okhla Industrial Area, Phase-I,  
New Delhi- 110020.

Ph.: 91-11- 43580781-84

Email : support@indiastatpublications.com

Website : www.indiastatelections.com

## **Online Book Store :**

www.indiastatpublications.com

**Report No. :** AFB/AP-136-0125

**ISBN :** 978-93-87415-68-3

**First Edition :** January, 2018

**Eighth Updated Edition :** January, 2025

**Price :** Rs. 11500/-

US\$ 310

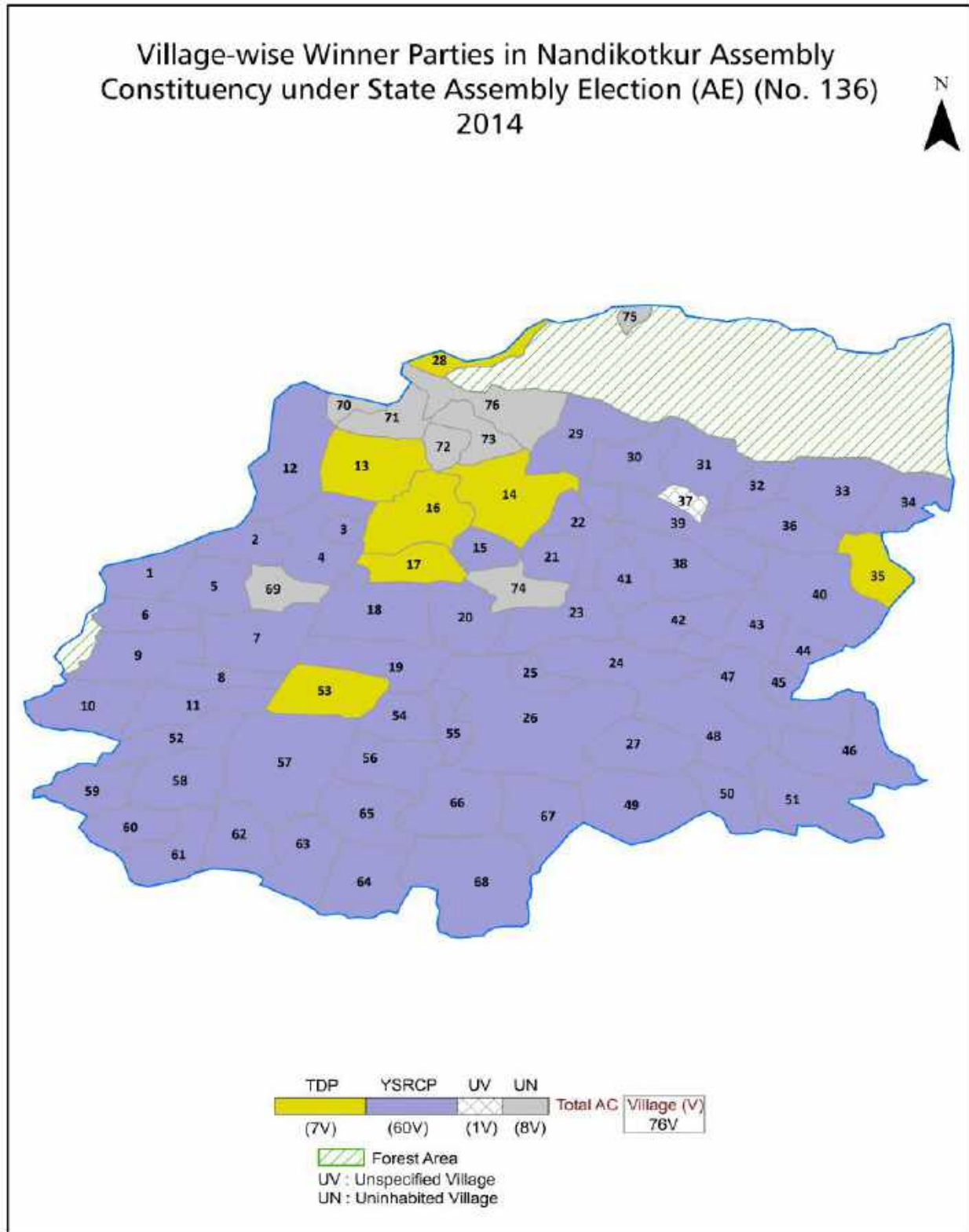
**© Datanet India Pvt. Ltd.**

All rights reserved. No part of this book may be reproduced, stored in a retrieval system or transmitted in any form or by any means, mechanical photocopying, photographing, scanning, recording or otherwise without the prior written permission of the publisher. Please refer to Disclaimer at page no. 210 for the use of this publication.

Printed in India

No.	Particulars	Page No.
	<b>Introduction</b>	
1	Assembly Constituency - (Vidhan Sabha) at a Glance   Features of Assembly as per Delimitation Commission of India (2008)	1-2
	<b>Location and Political Maps</b>	
2	Location Map   Boundaries of Assembly Constituency - (Vidhan Sabha) in District   Boundaries of Assembly Constituency under Parliamentary Constituency - (Lok Sabha)   Village-wise Winner Parties- 2024-PE, 2024-AE, 2019-PE, 2019-AE, 2014-PE, 2014-AE, 2009-PE and 2009-AE	3-11
	<b>Administrative Setup (2011)</b>	
3	District   Sub-district   Towns   Villages   Inhabited Villages   Uninhabited Villages   Village Panchayat   Intermediate Panchayat	12-16
	<b>Demographics (2011)</b>	
4	Population   Households   Rural/Urban Population   Villages by Population Size   Sex Ratio (Total & 0-6 Years)   Religious Population   Social Population   Literacy Rate	17-18
	<b>Electoral Features</b>	
5	Important Dates of Last Elections Held   Electors by Gender   Service Electors   Voters   Voters Turnout   Polling Stations & Average Number of Electors per Polling Station   Electors by Age Group   Present Elected Representatives	19-24
	<b>Historical Summary Election Results</b>	
6	Vote Share of Major Parties   Winning Margin (Number & Percentage   Polarity of Parties   Summary Result of Assembly Segment of Parliamentary Elections 2024, 2019, 2014, 2009, 2004 and 1999   Summary Result of Assembly Elections 2024, 2019, 2014, 2009, 2004, 1999, 1994, 1989, 1985, 1983, 1978, 1972, 1967, 1962 and 1955	25-47
	<b>Polling Station Level Election Results</b>	
7	Name and Number of Polling Station 2024-PE, 2024-AE, 2019-PE, 2019-AE, 2014-PE, 2014-AE, 2009-PE and 2009-AE   Polling Station-wise Electoral, Voter & Voter Turnout 2024-PE, 2024-AE, 2019-PE, 2019-AE, 2014-PE, 2014-AE, 2009-PE and 2009-AE   Polling Station wise Elections Results 2024-PE, 2024-AE, 2019-PE, 2019-AE, 2014-PE, 2014-AE, 2009-PE and 2009-AE	48-188
	<b>Share of Assembly Constituency</b>	
8	Share of Assembly Constituency - (Vidhan Sabha) in State, District and Parliamentary Constituency - (Lok Sabha)	189
	<b>Socio-Economic Amenities (2011)</b>	
9	Access to Administrative Units   Agricultural, Manufacturing and Industrial Commodities   Demographic Indicators   Education   Health & Manpower   Drinking Water Supply   Sanitation   Entertainment and Recreations Infrastructure   Power   Food Allocation Distribution and Marketing of Agriculture Commodities Infrastructure   Transport and Road Infrastructure   Communication   Banking and Financial Services   Land Use   Irrigation Source	191-205
10	<b>Abbreviation &amp; Sources</b>	207-208
11	<b>Disclaimer</b>	210

Location & Political Map



## Administrative Setup

### List of Village Panchayat & Intermediate Panchayat (Block) Name - 2011

Village Name	Village Panchayat Name	Intermediate Panchayat Name
Alaganur	Alaganur	Midthur
Allur	Allur	Nandikotkur
Bannur	Bannur & Bungalow	Jupadu Bungalow
Bannur	Bannur	Midthur
Battuvaripalle	Gokavaram	Kothapalle
Bhanumukkala	Bhanumukkala	Pamulapadu
Bijinavemula	Bijinavemula	Nandikotkur
Bollavaram	Bollavaram	Nandikotkur
Brahmanakotkur	Brahmanakotkur	Nandikotkur
Byrapuram	Byrapuram	Midthur
Chelimella	Chelimella & Rudravaram	Pamulapadu
Cherakucherla	Cherakucherla	Midthur
Chintalapalle	Chintalapalle	Midthur
Chowtakur	Chowtakur	Midthur
Damagatla	Damagatla	Nandikotkur
Devanur	Devanur	Midthur
Dudyala	Dudyala	Kothapalle
Edurupadu	Edurupadu	Kothapalle
Erramatam	Erramatam	Kothapalle
Ganapuram	Pothulapadu	Jupadu Bungalow
Gokavaram	Gokavaram	Kothapalle
Gummadapuram	Gummadapuram	Kothapalle
Guvvalakunta	Guvvalakunta & Veerapuram	Kothapalle
Iskala	Iskala	Pamulapadu
Jalakanur	Jalakanur	Midthur
Jutur	Jutur & Lingala	Pamulapadu
Kadumur	Kadumur	Midthur
Kambalapalle	Pamulapadu	Pamulapadu
Kokkerancha	Kokkerancha	Kothapalle

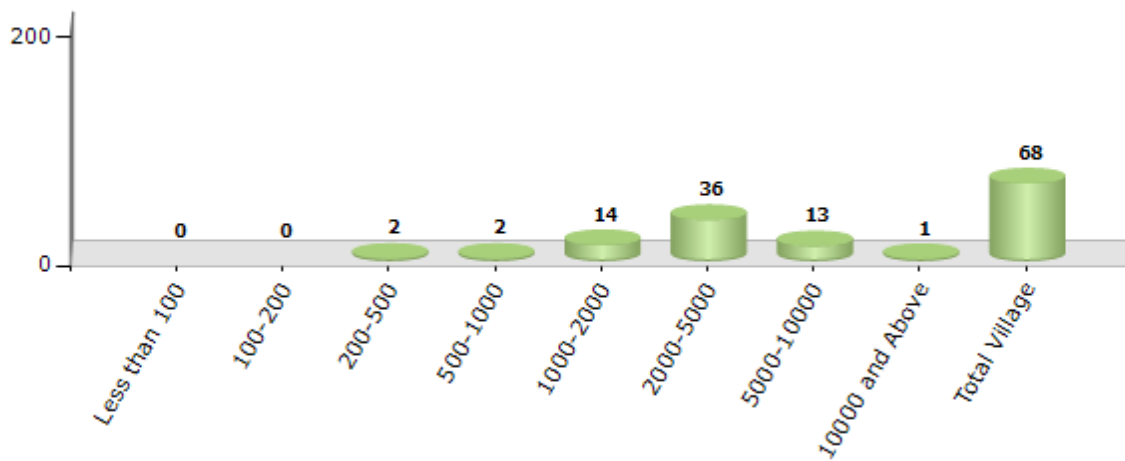
Contd....

## Demographics

### Number of Villages by Population Size - 2011

Less than 100	100-200	200-500	500-1000	1000-2000	2000-5000	5000-10000	10000 and Above	Total Village
0	0	2	2	14	36	13	1	68

Number of Villages by Population Size - 2011

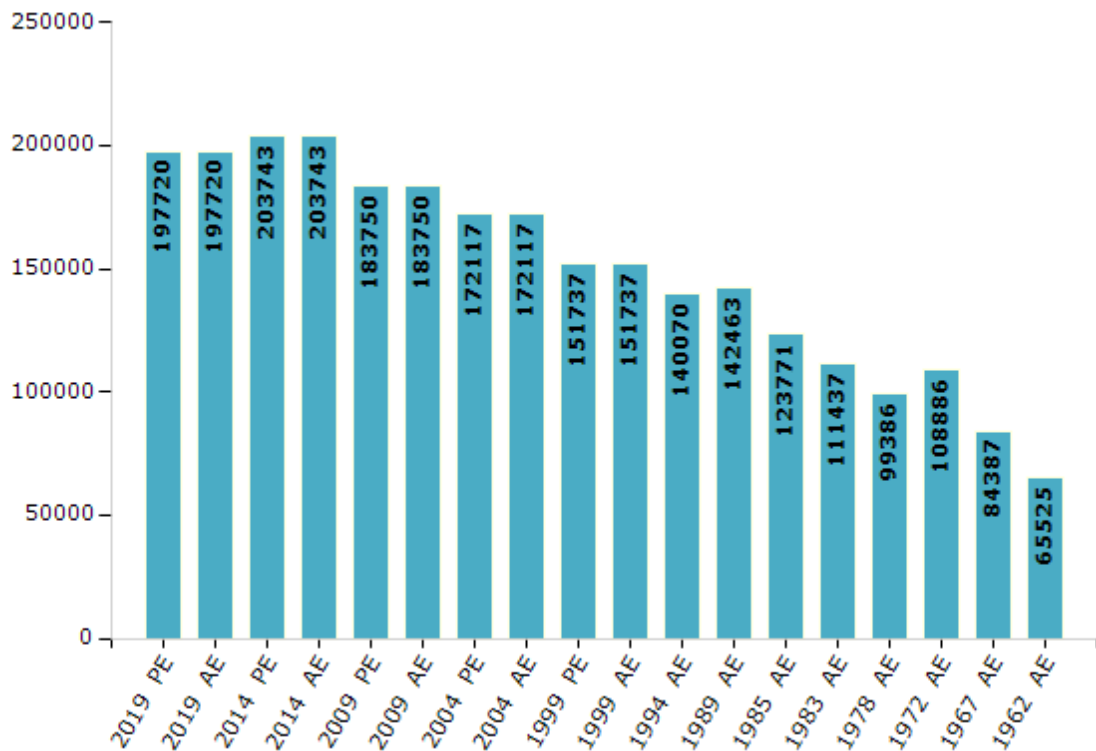


## Electoral Features

### Electors by Male & Female

Year	Male	Female	Others	Total	Year	Male	Female	Others	Total
2019 PE	98093	99617	10	197720	1994 AE	69861	70209	-	140070
2019 AE	98093	99617	10	197720	1989 AE	71021	71442	-	142463
2014 PE	101181	102550	12	203743	1985 AE	60819	62952	-	123771
2014 AE	101181	102550	12	203743	1983 AE	54320	57117	-	111437
2009 PE	90196	93554	-	183750	1978 AE	48237	51149	-	99386
2009 AE	90196	93554	-	183750	1972 AE	54486	54400	-	108886
2004 PE	85365	86752	-	172117	1967 AE	-	-	-	84387
2004 AE	85365	86752	-	172117	1962 AE	-	-	-	65525
1999 PE	76041	75696	-	151737	1957 AE	-	-	-	-
1999 AE	76041	75696	-	151737	1955 AE	-	-	-	-

Number of Electors



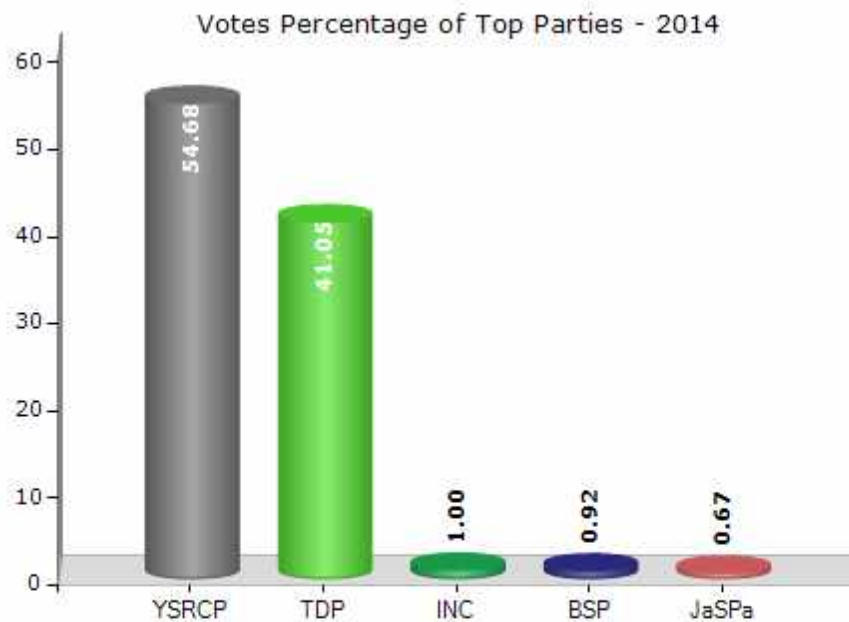
Note : AE : Assembly Election, PE : Assembly Segment of Parliamentary Election



## Historical Summary Election Results

### Summary Result of Assembly Election - 2014

Candidate Name	Party	Votes	Votes %
Isaiah. Yakkaladevi	YSRCP	87496	54.68
Labbi Venkata Swamy	TDP	65682	41.05
Ashokarathanamu Cherukuri	INC	1600	1
Dasari Siva Prasad	BSP	1473	0.92
Chimme Bichanna	JaSPa	1070	0.67
Panuganti. Chinnanna	IND	774	0.48
Gumpula Ravi Kumar Raju	IND	270	0.17
Palle.Nagaraju	IND	268	0.17
Pidatala. Devaaraju	IND	216	0.13
Cherku. Shanthi Babu	IND	176	0.11
	NOTA	999	0.62



## Polling Station Level Election Results

### Number and Name of Polling Stations (PS) (2019 AE)

Number of Polling Stations	Name of Polling Stations	Number of Polling Stations	Name of Polling Stations
1	Z.P.H. School, Nehru Nagar, 8 th Class Room Nehrunagar	22	M.P.P. School, 3rd Class Room, Konetammapalle Konetammapalli
2	Z.P.H. School, Nehrunagar 6th Class Room	23	M.P.U.P. School, 4th Class Room, Kollabavapuram
3	M.P.P.Model School, (West), Nehrunagar	24	Z.P.H. School, 10th Class Room (A Section), Brahmanakotkur
4	M.P.P. School, 3rd Class Room P.K.Pragaturu	25	M.P.P. School, 2nd Class Room, Brahmanakotkur
5	M.P.P. Model School, 4th Class Room, Nehru Nagar (East)	26	M.P.P. School, 5th Class Room, Brahmanakotkur
6	M.P.P.Model School, 5th Class Room, Nehru Nagar (East) Nehrunagar	27	Z.P.H. School, 8th Class Room, Brahmanakotkur
7	M.P.P. School, 5th Class Room, Nagatoor Nagatur	28	M.P.P. School (Urdu) 4th Class Room, Brahmanakotkur
8	M.P.P. School, 1st Class Room, Nagatoor Nagatur	29	M.P.P. School, 3rd Class Room, Kalamandalapadu
9	Z.P.H. School, 8th Class Room, Bijinavemula Bijinavemula	30	M.P.P. School, 5th Class Room, Masapeta Masapeta, Uppaladadiya
10	Z.P.H. School 9th Class Room, Bijinavemula	31	M.P.P. School, 1st Class Room, 49-Bannur 49Bannuru
11	Mandal Parishad Adarsha Prathamika Patashala, 3rd Class Room, Malyala	32	Zph. School, 7th Class Room, Chowtkur
12	M.P.P. School (Urdu) Class Room, Malyala Malyaala	33	Zph. School, 10th Class Room, Chowtkur
13	M.P.P. School, 2nd Class Room, Sathanikota Shathanikota	34	M.P.P School 5th Class Room, Gudipadu
14	M.P.P. School, 5th Class Room, Sathanikota Satanikota	35	Z.P.H. School, 6th Class Room, Kadumur Kadumuru
15	M.P.P. School, 5th Class Room, Jangampadu	36	Z.P.H. School, 8th Class Room, Kadumuru
16	M.P.U.P. School, 2nd Class Room, Allur	37	M.P.P. School 5th Class Room, Kadumur
17	M.P.U.P. School .4 th Class Room, Allur	38	M.P.P. School, 4th Class Room, Kadumuru
18	M.P.P (Spl) School 4th Class Room, Alluru Village	39	M.P.P. School, 5th Class Room, Paipalem
19	Z.P.H. School (Em), 9th Class Room, Vaddemanu	40	M.P.P. School, 5th Class Room, Nagalooty
20	Z.P.H. School, 9th Class Room, Vaddemanu	41	M.P.E. School m3rd Class Room Nagalooty
21	M.P.P School, 3rd Class Room, Vaddeemanu Vaddemanu	42	M.P.P. School, 3rd Class Room, Damagatla

Contd....

Polling Station Level Election Results

Polling Station-wise Votes Secured by Overall Top Five Parties in Nandikotkur Assembly in Assembly Election (AE) under Nandyal Parliamentary Constituency in Andhra Pradesh (2019)

Number of Polling Station	Winner - Thoguru Arthur (YSRCP)	Runner-up - Bandi Jayaraju (TDP)	3rd - Annapureddy Bala Venkat (JnP)	Ashokarathnam.C (INC)	4th - K.V. Ramana (IND)	NOTA	Other	Total Votes Secured
36	342	191	6	8	0	2	0	549
37	266	265	14	3	0	0	0	548
38	560	321	16	11	3	16	4	931
39	393	208	8	2	1	4	1	617
40	457	184	11	4	1	4	2	663
41	292	209	10	6	0	4	3	524
42	637	397	13	9	2	6	3	1067
43	295	241	14	5	2	6	2	565
44	298	268	12	3	0	7	1	589
45	566	308	13	6	3	16	2	914
46	451	331	39	25	2	9	9	866
47	548	308	31	8	1	9	0	905
48	470	442	58	8	1	10	4	993
49	358	275	22	2	0	12	3	672
50	440	386	23	13	0	4	3	869
51	351	349	21	4	1	6	5	737
52	296	296	17	4	1	8	3	625
53	286	283	8	5	0	2	2	586
54	562	287	21	14	1	6	1	892
55	428	299	24	7	4	7	1	770
56	522	367	31	13	1	4	5	943
57	585	277	30	9	0	7	3	911
58	562	259	25	8	1	2	2	859
59	412	216	36	15	6	6	22	713
60	349	252	20	4	9	5	2	641
61	472	274	17	11	2	8	6	790
62	447	336	30	8	3	5	1	830
63	357	171	20	13	4	8	5	578
64	342	329	29	4	1	12	0	717
65	469	388	23	10	1	8	2	901
66	241	270	23	5	4	3	1	547
67	416	359	18	7	1	7	1	809
68	573	287	21	25	1	6	4	917
69	420	320	21	20	1	13	1	796
70	302	352	8	4	1	12	3	682

Contd....

## Polling Station Level Election Results

### Winner, Runner-up and 3rd Party Position & Winning Margin According to Polling Stations in Nandikotkur Assembly in Assembly Election (AE) under Nandyal Parliamentary Constituency in Andhra Pradesh (2019)

Polling Station Number	Winner Party	Winner Votes (%)	Runner-up Party	Runner-up Votes (%)	Winning Margin Votes (%)	Third Party	Third Party Votes (%)	Other Votes (%)
75	YSRCP	603 (63.88)	TDP	294 (31.14)	309 (32.74)	JnP	20 (2.12)	27 (2.86)
76	YSRCP	460 (68.05)	TDP	167 (24.7)	293 (43.35)	JnP	23 (3.4)	26 (3.85)
77	YSRCP	494 (76.59)	TDP	106 (16.43)	388 (60.16)	JnP	23 (3.57)	22 (3.41)
78	YSRCP	551 (62.68)	TDP	252 (28.67)	299 (34.01)	JnP	40 (4.55)	36 (4.1)
79	TDP	501 (49.21)	YSRCP	424 (41.65)	77 (7.56)	JnP	38 (3.73)	55 (5.4)
80	YSRCP	308 (56)	TDP	203 (36.91)	105 (19.09)	JnP	13 (2.36)	26 (4.73)
81	TDP	241 (44.71)	YSRCP	229 (42.49)	12 (2.22)	JnP	48 (8.91)	21 (3.9)
82	YSRCP	352 (53.58)	TDP	275 (41.86)	77 (11.72)	JnP	21 (3.2)	9 (1.37)
83	YSRCP	635 (62.44)	TDP	317 (31.17)	318 (31.27)	JnP	32 (3.15)	33 (3.24)
84	YSRCP	511 (68.13)	TDP	212 (28.27)	299 (39.86)	JnP	18 (2.4)	9 (1.2)
85	YSRCP	484 (58.74)	TDP	300 (36.41)	184 (22.33)	JnP	16 (1.94)	24 (2.91)
86	YSRCP	368 (57.05)	TDP	243 (37.67)	125 (19.38)	JnP	8 (1.24)	26 (4.03)
87	YSRCP	408 (58.71)	TDP	245 (35.25)	163 (23.46)	JnP	21 (3.02)	21 (3.02)
88	TDP	270 (50.75)	YSRCP	228 (42.86)	42 (7.89)	JnP	12 (2.26)	22 (4.14)
89	YSRCP	246 (63.73)	TDP	134 (34.72)	112 (29.01)	JnP	2 (0.52)	4 (1.04)
90	TDP	408 (50.56)	YSRCP	353 (43.74)	55 (6.82)	JnP	19 (2.35)	27 (3.35)
91	TDP	190 (59.56)	YSRCP	122 (38.24)	68 (21.32)	JnP	7 (2.19)	0 (0)
92	YSRCP	461 (55.48)	TDP	318 (38.27)	143 (17.21)	JnP	17 (2.05)	35 (4.21)
93	YSRCP	436 (51.35)	TDP	379 (44.64)	57 (6.71)	INC	12 (1.41)	22 (2.59)
94	YSRCP	499 (59.55)	TDP	286 (34.13)	213 (25.42)	INC	19 (2.27)	34 (4.06)
95	YSRCP	565 (67.42)	TDP	225 (26.85)	340 (40.57)	JnP	15 (1.79)	33 (3.94)
96	YSRCP	646 (66.26)	TDP	274 (28.1)	372 (38.16)	JnP	27 (2.77)	28 (2.87)
97	YSRCP	455 (62.59)	TDP	218 (29.99)	237 (32.6)	JnP	22 (3.03)	32 (4.4)
98	YSRCP	355 (52.28)	TDP	279 (41.09)	76 (11.19)	JnP	13 (1.91)	32 (4.71)
99	YSRCP	467 (62.35)	TDP	253 (33.78)	214 (28.57)	JnP	6 (0.8)	23 (3.07)
100	YSRCP	488 (56.03)	TDP	356 (40.87)	132 (15.16)	JnP	14 (1.61)	13 (1.49)
101	YSRCP	606 (68.86)	TDP	245 (27.84)	361 (41.02)	JnP	6 (0.68)	23 (2.61)
102	YSRCP	532 (60.59)	TDP	289 (32.92)	243 (27.67)	JnP	22 (2.51)	35 (3.99)
103	YSRCP	486 (61.68)	TDP	279 (35.41)	207 (26.27)	JnP	8 (1.02)	15 (1.9)
104	YSRCP	469 (59.37)	TDP	299 (37.85)	170 (21.52)	JnP	3 (0.38)	19 (2.41)
105	YSRCP	389 (60.22)	TDP	232 (35.91)	157 (24.31)	JnP	8 (1.24)	17 (2.63)
106	YSRCP	454 (62.02)	TDP	250 (34.15)	204 (27.87)	JnP	11 (1.5)	17 (2.32)
107	YSRCP	459 (57.66)	TDP	306 (38.44)	153 (19.22)	JnP	12 (1.51)	19 (2.39)
108	YSRCP	662 (67.41)	TDP	288 (29.33)	374 (38.08)	JnP	12 (1.22)	20 (2.04)
109	YSRCP	482 (51.28)	TDP	420 (44.68)	62 (6.6)	JnP	20 (2.13)	18 (1.91)
110	YSRCP	540 (61.78)	TDP	303 (34.67)	237 (27.11)	JnP	23 (2.63)	8 (0.92)
111	YSRCP	392 (72.19)	TDP	132 (24.31)	260 (47.88)	JnP	6 (1.1)	13 (2.39)

Contd....

## Socio-Economic Amenities - Rural

### Access to Education Facilities

Particulars	Number of Villages (% of Population)				
	Available	Not Available	If Not Available (Distance of Nearest Facility)		
			A	B	C
Govt. Primary School	67 (100)	1 (0)	0 (0)	0 (0)	1 (0)
Private Primary School	10 (35)	58 (65)	0 (0)	0 (0)	0 (0)
Govt. Middle School	56 (92)	12 (8)	7 (3)	4 (3)	0 (0)
Private Middle School	8 (30)	60 (70)	0 (0)	0 (0)	0 (0)
Govt. Secondary School	28 (66)	40 (34)	17 (13)	20 (20)	2 (1)
Private Secondary School	5 (26)	63 (74)	0 (0)	0 (0)	1 (1)
Govt. Senior Secondary School	4 (24)	64 (76)	6 (5)	33 (41)	24 (27)
Private Senior Secondary School	2 (20)	66 (80)	0 (0)	0 (0)	0 (0)
Govt. Arts and Science Degree College	1 (17)	67 (83)	2 (2)	20 (29)	45 (51)
Private Arts and Science Degree College	1 (17)	67 (83)	0 (0)	0 (0)	0 (0)
Govt. Engineering College	0 (0)	68 (100)	0 (0)	0 (0)	37 (59)
Private Engineering College	0 (0)	68 (100)	0 (0)	0 (0)	31 (41)
Govt. Medicine College	0 (0)	68 (100)	0 (0)	0 (0)	66 (97)
Private Medicine College	0 (0)	68 (100)	0 (0)	0 (0)	2 (3)
Govt. Management Institute	0 (0)	68 (100)	0 (0)	0 (0)	0 (0)
Private Management Institute	0 (0)	68 (100)	0 (0)	0 (0)	68 (100)
Govt. Polytechnic	0 (0)	68 (100)	0 (0)	0 (0)	67 (99)
Private Polytechnic	0 (0)	68 (100)	0 (0)	0 (0)	1 (1)
Govt. Vocational Training School/ITI	0 (0)	68 (100)	0 (0)	1 (1)	26 (29)
Private Vocational Training School/ITI	1 (17)	67 (83)	0 (0)	12 (18)	28 (34)
Govt. Non Formal Training Centre	0 (0)	68 (100)	0 (0)	0 (0)	66 (98)
Private Non Formal Training Centre	0 (0)	68 (100)	0 (0)	0 (0)	2 (2)
Govt. School For Disabled	0 (0)	68 (100)	0 (0)	0 (0)	68 (100)
Private School For Disabled	0 (0)	68 (100)	0 (0)	0 (0)	0 (0)
Government Others	0 (0)	68 (100)	0 (0)	0 (0)	0 (0)
Private Others	0 (0)	68 (100)	0 (0)	0 (0)	0 (0)

Note : Distance A : Less than 5 km; B : Between 5-10 km; C : 10+ km.; Source : Data Analysis is based on 2011 Census.

## DISCLAIMER

The Terms of Use and Disclaimer of Datanet India Private Limited (hereinafter referred to as "Datanet") for use of this analysis report of **Nandikotkur Assembly Constituency (Nandikotkur Vidhan Sabha)** :-

1. **Assembly Factbook™** is a Registered Trade Mark owned by Datanet.
2. All the maps are sketched and graphical representation only and have not been drawn to the scale and also not to represent the actual geographical area or boundary of the unit.
3. The data for the aforesaid analysis is based on authentic sources and has been culled from the various publications of Census, CSO and NSSO for district and block level data, various central and state government departments, Central & State Elections Commissions and the concerned Returning Officers' releases, Electoral Rolls, Election results and allied publications, internal assessment, surveys, estimates and analysis. Therefore, certain adjustment of data at micro level may have been done to arrive closer to the macro data.
4. Data have been provided on an "As Is" and "As AVAILABLE" basis
5. The colours shown in the maps or diagram and charts of a particular party, alliance or AC are indicative and do not represent them.
6. This publication which includes maps, sheets, graphs and data would be the property under copyright of Datanet only. The user may use these for its internal study, analysis and research purposes. It's public display, re-selling or any commercial uses by the user are not allowed.
7. Datanet has taken due care and caution in compilation and processing of data and allied information, but does not guarantee the accuracy, adequacy or completeness of any information/analysis and will be not responsible for any errors or omissions or for the results obtained from the use of such information/analysis.
8. All the contents for the publication have been culled from various authentic sources and Datanet reasonably believes such sources to be reliable, but does not make any representations, express or implied as to the accuracy or fitness of use of such information. The information or contents of the information/analysis do not constitute advice and should not be relied upon in making (or refraining from making) any decision. Any reliance placed upon the information provided by Datanet is the sole responsibility and strictly at the user's risk.
9. In no event will Datanet be liable for any damages (including, without limitation, damages for loss of business projects, or loss of profits) arising in contract, tort or otherwise from the use of or inability to use any of its contents, or from any action taken (or refrained from being taken) as a result of using the analysis or any of its contents. Datanet its directors, owners, editors, officials, employees, distributor and agents or any associate will not be liable for any errors in the information contained or any consequences arising from the use of the contents of the provided information/analysis.
10. If any provision of these terms and conditions is held invalid or illegal or unenforceable for any reason by any court of competent jurisdiction, such provision shall be severed and the remainder of provisions of the terms and conditions shall continue in full force and effect as if the Term of Use had been executed with the invalid, illegal or unenforceable provision eliminated.
11. If there are any discrepancies in the information provided, please bring it to attention of Datanet for suitable rectification measures.

**Buy Online This Complete Book At  
Datanet India eBooks Store**

[www.indiastatpublications.com](http://www.indiastatpublications.com)

or go directly at

[http://www.indiastatpublications.com/  
Assembly\\_factbook/Andhra\\_Pradesh/Nandyal/ Nandikotkur](http://www.indiastatpublications.com/Assembly_factbook/Andhra_Pradesh/Nandyal/Nandikotkur)

 **india**stat**elections**

ISBN . 978-93-87415-66-3

