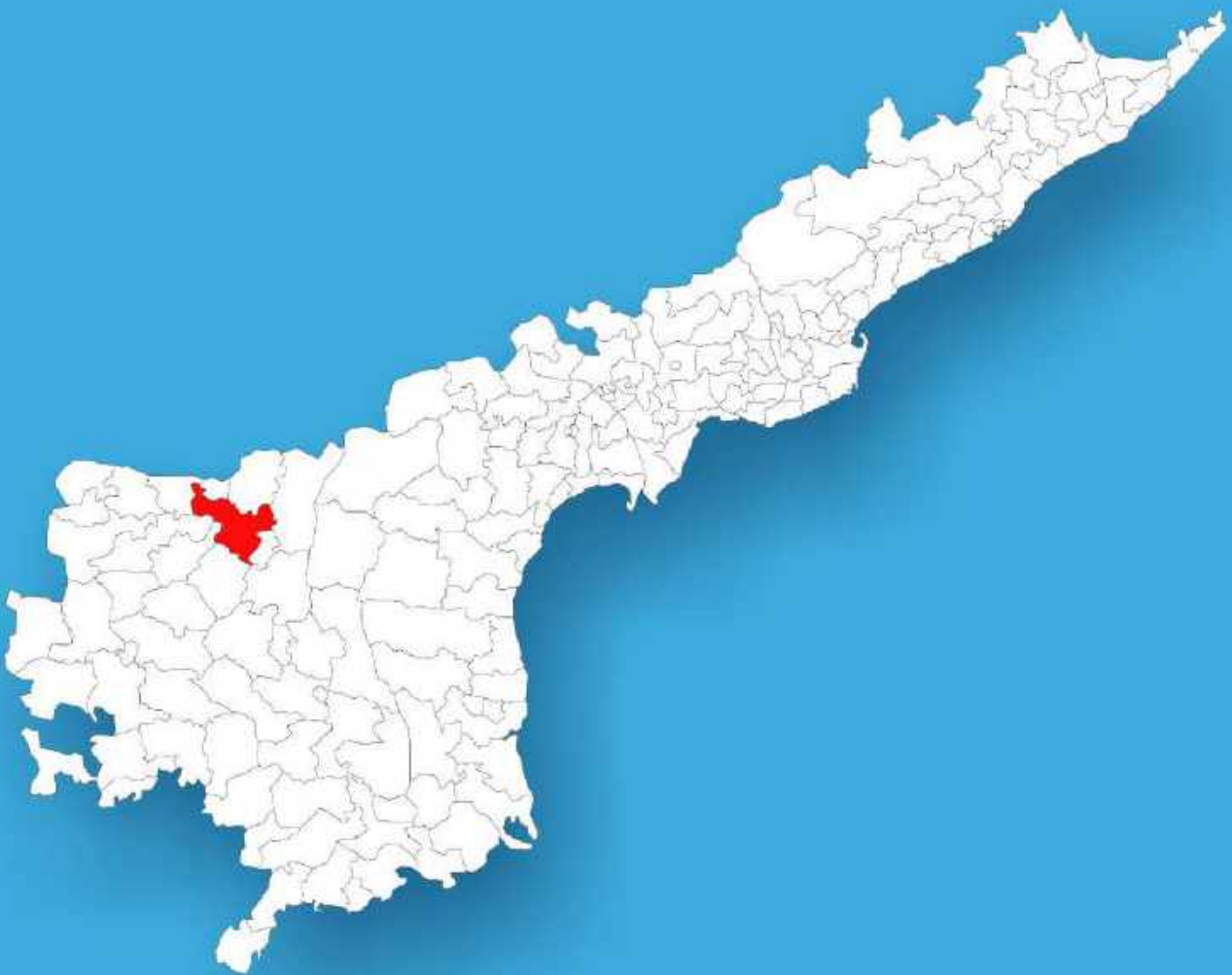




Andhra Pradesh

Assembly Factbook™

Panyam Assembly Constituency



Key Electoral Data of Panyam
Assembly Constituency (Vidhan Sabha)

Andhra Pradesh
Assembly FactbookTM
Panyam Assembly Constituency



Panyam Vidhan Sabha

Editor & Director

Dr. R.K. Thukral

Research Editor

Dr. Shafeeq Rahman

Compiled, Researched and Published by Datanet India Pvt. Ltd.

D-100, 1st Floor,

Okhla Industrial Area, Phase-I,
New Delhi- 110020.

Ph.: 91-11- 43580781-84

Email : support@indiastatpublications.com

Website : www.indiastatelections.com

Online Book Store :

www.indiastatpublications.com

Report No. : AFB/AP-138-0125

ISBN : 978-93-87415-83-6

First Edition : January, 2018

Eighth Updated Edition : January, 2025

Price : Rs. 11500/-

US\$ 310

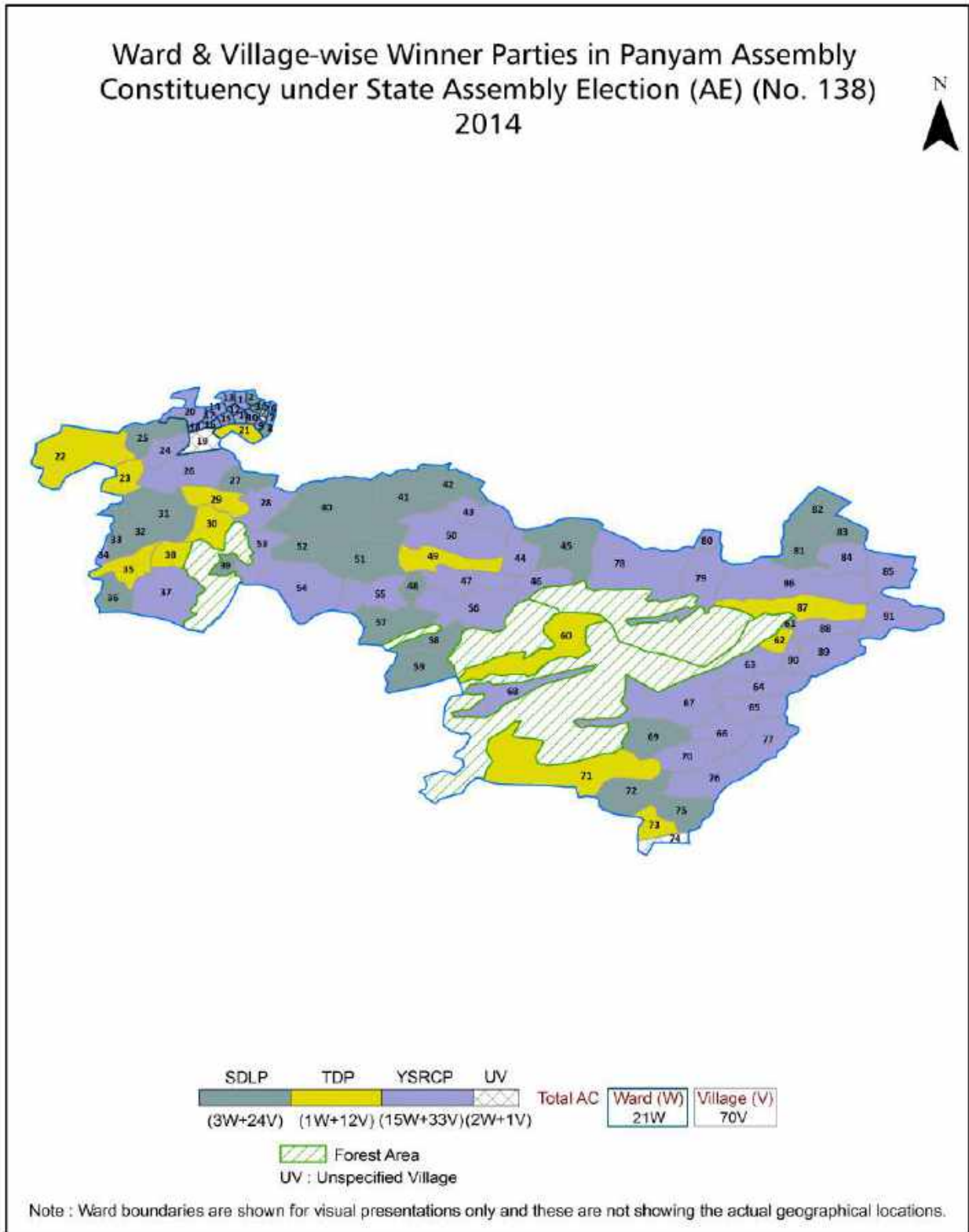
© Datanet India Pvt. Ltd.

All rights reserved. No part of this book may be reproduced, stored in a retrieval system or transmitted in any form or by any means, mechanical photocopying, photographing, scanning, recording or otherwise without the prior written permission of the publisher. Please refer to Disclaimer at page no. 250 for the use of this publication.

Printed in India

No.	Particulars	Page No.
	Introduction	
1	Assembly Constituency - (Vidhan Sabha) at a Glance Features of Assembly as per Delimitation Commission of India (2008)	1-2
	Location and Political Maps	
2	Location Map Boundaries of Assembly Constituency - (Vidhan Sabha) in District Boundaries of Assembly Constituency under Parliamentary Constituency - (Lok Sabha) Ward & Village-wise Winner Parties- 2024-PE, 2024-AE, 2019-PE, 2019-AE, 2014-PE, 2014-AE, 2009-PE and 2009-AE	3-11
	Administrative Setup (2011)	
3	District Sub-district Towns Villages Inhabited Villages Uninhabited Villages Village Panchayat Intermediate Panchayat	12-16
	Demographics (2011)	
4	Population Households Rural/Urban Population Ward and Villages by Population Size Sex Ratio (Total & 0-6 Years) Religious Population Social Population Literacy Rate	17-19
	Electoral Features	
5	Important Dates of Last Elections Held Electors by Gender Service Electors Voters Voters Turnout Polling Stations & Average Number of Electors per Polling Station Electors by Age Group Present Elected Representatives	20-25
	Historical Summary Election Results	
6	Vote Share of Major Parties Winning Margin (Number & Percentage Polarity of Parties Summary Result of Assembly Segment of Parliamentary Elections 2024, 2019, 2014, 2009, 2004 and 1999 Summary Result of Assembly Elections 2024, 2019, 2014, 2009, 2004, 1999, 1994, 1989, 1985, 1983, 1978, 1972 and 1967	26-46
	Polling Station Level Election Results	
7	Name and Number of Polling Station 2024-PE, 2024-AE, 2019-PE, 2019-AE, 2014-PE, 2014-AE, 2009-PE and 2009-AE Polling Station-wise Electoral, Voter & Voter Turnout 2024-PE, 2024-AE, 2019-PE, 2019-AE, 2014-PE, 2014-AE, 2009-PE and 2009-AE Polling Station wise Elections Results 2024-PE, 2024-AE, 2019-PE, 2019-AE, 2014-PE, 2014-AE, 2009-PE and 2009-AE	47-228
	Share of Assembly Constituency	
8	Share of Assembly Constituency - (Vidhan Sabha) in State, District and Parliamentary Constituency - (Lok Sabha)	229
	Socio-Economic Amenities (2011)	
9	Access to Administrative Units Agricultural, Manufacturing and Industrial Commodities Demographic Indicators Education Health & Manpower Drinking Water Supply Sanitation Entertainment and Recreations Infrastructure Power Food Allocation Distribution and Marketing of Agriculture Commodities Infrastructure Transport and Road Infrastructure Communication Banking and Financial Services Land Use Irrigation Source	231-245
10	Abbreviation & Sources	247-248
11	Disclaimer	250

Location & Political Map



Administrative Setup

List of Village Panchayat & Intermediate Panchayat (Block) Name - 2011

Village Name	Village Panchayat Name	Intermediate Panchayat Name
A.Gokulapadu	A.Gokulapadu & Nerwada	Kallur
Alamur	Alamur & Kondikayapalle	Panyam
Anupur	Anupur	Panyam
Balapanur	Balapanur	Panyam
Bastipadu	Bastipad	Kallur
Bellavaram	Bollavaram	Kallur
Bhupanapadu	Bhupanapadu	Panyam
Bilakala Gudur	Bilakala Gudur	Gadivemula
Bodduvanipalle	Bodduvanipalle	Orvakal
Brahmanapalle	Brahmanapalle	Orvakal
Bujanur	Bujanur	Gadivemula
Chennakapalle	L. K. Thanda & Ondutla	Gadivemula
Chetla Mallapuram	Chetla Mallapuram	Kallur
Chilakala	Balapanur	Panyam
Chindukuru	Chindukur & K.Bollavaram	Gadivemula
Chinna Tekur	Chinna Tekur	Kallur
Dupadu	Laxmipuram	Kallur
Durvesi	Durvesi	Gadivemula
Gadigarevula	Gadigarevula	Gadivemula
Gadivemula	Gadivemula	Gadivemula
Gaggatur	Gaggatur	Panyam
Gani	Gani	Gadivemula
Gonavaram	Gonavaram	Panyam
Gorukallu	Gorukallu	Panyam
Guttapadu	Guttapadu	Orvakal
Husainapuram	Husainapuram	Orvakal
K.Markapuram	K.Markapuram	Kallur
Kalva	Kalva	Orvakal
Kannamadakala	Kannamadakala	Orvakal

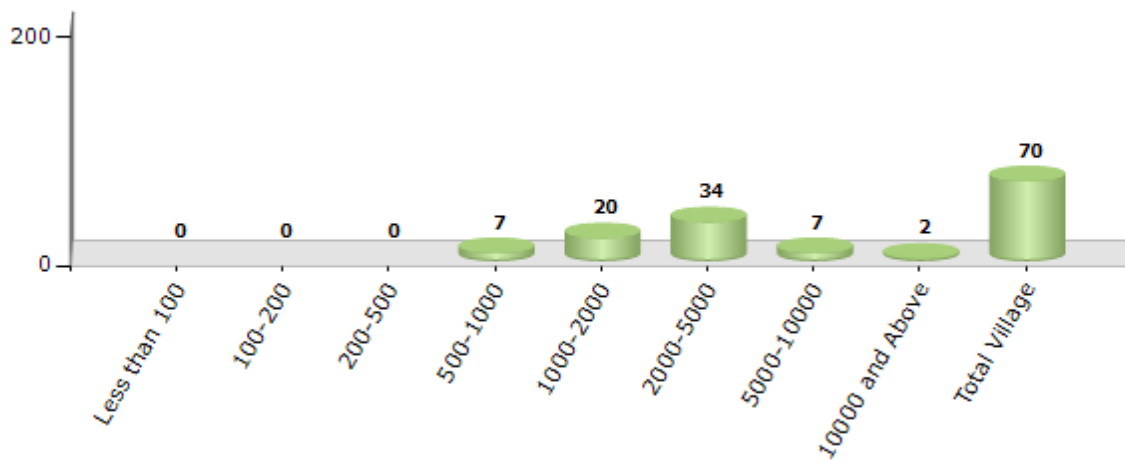
Contd....

Demographics

Number of Villages by Population Size - 2011

Less than 100	100-200	200-500	500-1000	1000-2000	2000-5000	5000-10000	10000 and Above	Total Village
0	0	0	7	20	34	7	2	70

Number of Villages by Population Size - 2011

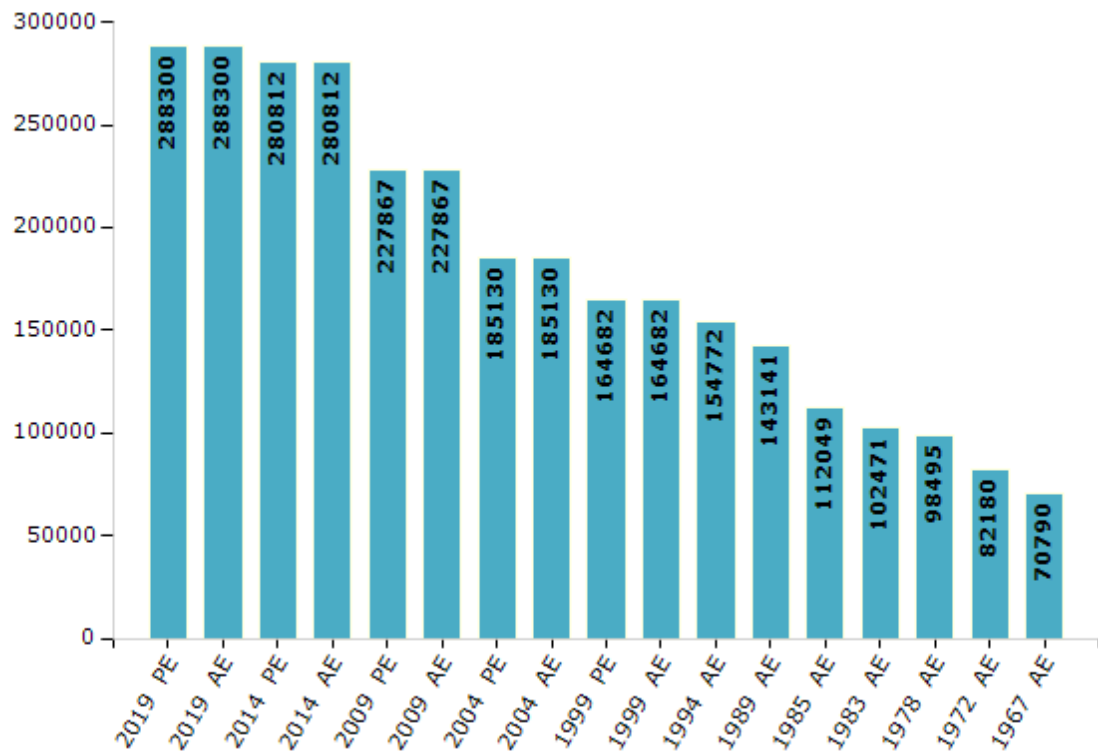


Electoral Features

Electors by Male & Female

Year	Male	Female	Others	Total	Year	Male	Female	Others	Total
2019 PE	142004	146227	69	288300	1994 AE	77972	76800	-	154772
2019 AE	142004	146227	69	288300	1989 AE	70959	72182	-	143141
2014 PE	140247	140540	25	280812	1985 AE	55298	56751	-	112049
2014 AE	140247	140540	25	280812	1983 AE	50175	52296	-	102471
2009 PE	112699	115168	-	227867	1978 AE	48389	50106	-	98495
2009 AE	112699	115168	-	227867	1972 AE	40395	41785	-	82180
2004 PE	91023	94107	-	185130	1967 AE	-	-	-	70790
2004 AE	91023	94107	-	185130	1962 AE	-	-	-	-
1999 PE	82554	82128	-	164682	1957 AE	-	-	-	-
1999 AE	82554	82128	-	164682	1955 AE	-	-	-	-

Number of Electors

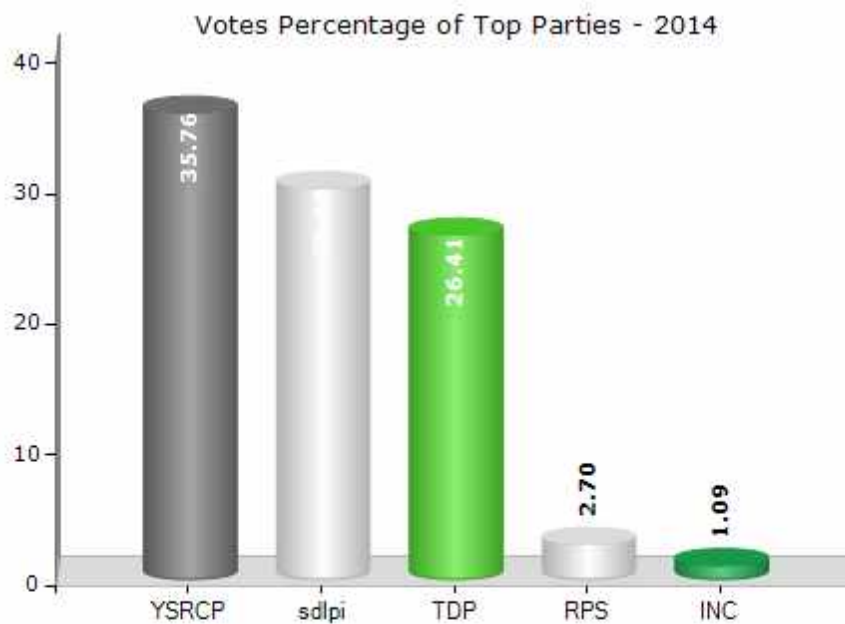


Note : AE : Assembly Election, PE : Assembly Segment of Parliamentary Election

Historical Summary Election Results

Summary Result of Assembly Election - 2014

Candidate Name	Party	Votes	Votes %
Gowru Charitha Reddy	YSRCP	72245	35.76
Katasani Rama Bhupal Reddy	sdlpi	60598	29.99
Erasu Prathap Reddy	TDP	53358	26.41
Byreddy Shabari	RPS	5464	2.7
Akepogu Venkataswamy	INC	2205	1.09
Abram Pedda Ramaiah Yadav	IND	2172	1.08
Karunakar	BSP	1259	0.62
P.B.V.Subbaiah	AAP	694	0.34
P.Rajendra Prasad Naidu	IND	672	0.33
J Lakshmi Narasimha Yadav	JaSPa	519	0.26
P. Yousufmiah	SP	486	0.24
Katravath.Balu Naik	IND	437	0.22
Rama Bhupal Reddy	IND	333	0.16
S.Abubakar Basha	IND	299	0.15
	NOTA	1297	0.64



Polling Station Level Election Results

Number and Name of Polling Stations (PS) (2019 AE)

Number of Polling Stations	Name of Polling Stations	Number of Polling Stations	Name of Polling Stations
1	Mandal Parishad Primary School (Regular) Mandal Parishad Primary School (Regular), 1St Class	22	Village Revenue Office Lakshmipuram
2	Mandal Parishad Primary School (Regular) Mandal Parishad Primary School (Regular), 5Th Class	23	Community Development Block Women Welfare Center, Vuru Vaakil Anganwadi Centre South Side Block
3	Primary Agriculture Society Limited Primary Agriculture Society Limited Parla Village,	24	Mandal Parishad Model Primary School Room No. 02 Mandal Parishad Primary School (Regular), 5Th Class
4	Primary Agriculture Society Ltd -South Wing Parla, Kallur Mandal	25	M.P.U.P. School u, 5Va Taragati Room Peddakotthala
5	Angnawadi Center Ang Nawadi Center, Parla Village	26	M.P.P. School M.P. U.P. School, 8Th Class Room
6	Z P High School, Class Room No. 6 Mandal Parishad Primary School, 1St Class	27	M.P.P. School M.P. U.P. School, 7Th Class Ro
7	Z P High School, Class Room No. 8 Mandal Parishad Primary School, 2nd Class Room	28	Mandal Parishad Primary School
8	Mandal Parishad Primary School Mandal Parishad Primary School, 5Th Class Room	29	M.P.U.P. School u, 1, 2 Va Taragati Room Pusuluru
9	D.S.M.Z.P. High School D.S.M.Z.P. High School for Girls, 9Th Class	30	Mandal Parishad Upper Primary School, 3 Rd Class R Pusulur, Kallur Mandal
10	Mandal Parishad Primary School Mandal Parishad Primary School (Regular), 4Th Class	31	Mandal Parishad Primary School Mandal Parishad Primary School, 1 To 5 Classes Room
11	Mandal Parishad Primary School Mandal Parishad Primary School (Regular), 2nd Class	32	M.P.E. School, Pata Bhvana Mu Nayakallu,
12	Mandal Parishad Primary School (Regular) Mandal Parishad Primary School (Regular), 1St Class	33	M.P.U.P. School M.P.U.P. School, 4Th Class Room
13	Mandal Parishad Primary School Mandal Parishad Primary School, 1St, 2Nd, 3Rd Classes	34	M.P.U.P. School M.P.U.P. School, 5Th Class Ro
14	Mandal Parishad Primary School Mandal Parishad Primary School, 5Th Class Room	35	M.P.U.P. School 2nd Class Room M.P.U.P. School 2nd Class Room, Konganapadu
15	Mandal Parishad Primary School Mandal Parishad Primary School, 1St Class Room	36	M.P.U.P. School M.P.U.P. School, 4Th & 5Th Classes Rooms
16	Mandal Parishad Primary School Pandipadu	37	Zilla Parishad High School Zilla Parishad High School, Room No 8
17	Mandal Parishad Primary School Mandal Parishad Primary School, East Side Room	38	Zilla Parishad High School Zilla Parishad High School Room No 9
18	Mandal Parishad Primary School Mandal Parishad Primary School, New Building	39	Zilla Parishad High School Zilla Parishad High School, Room 10
19	Mandal Parishad Model Primary School, Room No. 01. Mandal Parishad Primary School (Regular), 4Th Class	40	M.P.P. School (Regular) M.P.P. School (Regular), 2nd Class Room
20	Community Hall, (S.C Colony) Lakshmipuram	41	Mandal Parishad Primary School (Regular), 3rd Clas Ulindakonda, Kallur Mandal
21	Community Development Block Reading Room, Vuru Vaakili Anganwadi Centre North Side Block	42	Mandal Parishad Primary School Mandal Parishad Primary School, Head Masters Room

Contd....

Polling Station Level Election Results

Polling Station-wise Votes Secured by Overall Top Five Parties in Panyam Assembly in Assembly Election (AE) under Nandyal Parliamentary Constituency in Andhra Pradesh (2019)

Number of Polling Station	Winner - Katasani Rambhupal Reddy (YSRCP)	Runner-up - Gowru Charitha Reddy (TDP)	3rd - Chintha Suresh Babu (JnP)	4th - Madanaboina Naga Madhu Yadav (INC)	5th - G S Nagaraju (BJP)	NOTA	Other	Total Votes Secured
36	329	329	2	5	3	10	12	690
37	291	256	30	11	4	12	12	616
38	332	236	17	6	4	8	19	622
39	440	309	21	17	4	16	20	827
40	360	245	23	14	6	7	16	671
41	292	239	25	8	4	7	20	595
42	367	207	10	8	6	14	14	626
43	472	240	22	4	5	6	16	765
44	380	290	23	10	6	0	1	710
45	390	364	16	12	7	7	13	809
46	295	174	3	2	2	9	5	490
47	483	266	12	13	10	3	4	791
48	346	331	32	16	8	6	11	750
49	244	157	14	5	2	7	6	435
50	291	22	6	0	2	7	3	331
51	280	260	4	8	6	5	9	572
52	288	173	12	1	2	5	5	486
53	499	350	20	10	9	11	12	911
54	441	210	17	14	8	9	11	710
55	469	222	28	3	8	19	10	759
56	383	302	17	6	8	9	11	736
57	359	309	41	7	3	14	21	754
58	464	347	15	11	8	12	12	869
59	598	432	32	8	16	8	7	1101
60	354	378	22	4	58	6	7	829
61	211	308	10	1	15	4	5	554
62	378	479	14	3	14	15	8	911
63	659	446	39	11	11	14	21	1201
64	374	213	25	8	7	7	16	650
65	517	303	26	7	11	7	7	878
66	353	156	19	6	4	1	17	556
67	423	176	19	15	4	8	9	654
68	527	243	21	16	6	19	12	844
69	453	247	33	11	6	4	6	760
70	375	287	29	4	8	6	9	718

Contd....

Polling Station Level Election Results

Winner, Runner-up and 3rd Party Position & Winning Margin According to Polling Stations in Panyam Assembly in Assembly Election (AE) under Nandyal Parliamentary Constituency in Andhra Pradesh (2019)

Polling Station Number	Winner Party	Winner Votes (%)	Runner-up Party	Runner-up Votes (%)	Winning Margin Votes (%)	Third Party	Third Party Votes (%)	Other Votes (%)
75	YSRCP	415 (50.8)	TDP	355 (43.45)	60 (7.35)	JnP	20 (2.45)	27 (3.3)
76	YSRCP	376 (63.95)	TDP	168 (28.57)	208 (35.38)	JnP	28 (4.76)	16 (2.72)
77	YSRCP	433 (54.13)	TDP	324 (40.5)	109 (13.63)	JnP	20 (2.5)	23 (2.88)
78	YSRCP	419 (60.2)	TDP	243 (34.91)	176 (25.29)	JnP	16 (2.3)	18 (2.59)
79	YSRCP	346 (61.46)	TDP	178 (31.62)	168 (29.84)	JnP	22 (3.91)	17 (3.02)
80	YSRCP	389 (65.93)	TDP	165 (27.97)	224 (37.96)	JnP	10 (1.69)	26 (4.41)
81	YSRCP	416 (60.03)	TDP	218 (31.46)	198 (28.57)	JnP	23 (3.32)	36 (5.19)
82	YSRCP	383 (65.03)	TDP	161 (27.33)	222 (37.7)	JnP	14 (2.38)	31 (5.26)
83	YSRCP	415 (64.24)	TDP	192 (29.72)	223 (34.52)	JnP	19 (2.94)	20 (3.1)
84	YSRCP	347 (58.71)	TDP	188 (31.81)	159 (26.9)	JnP	28 (4.74)	28 (4.74)
85	YSRCP	347 (54.47)	TDP	246 (38.62)	101 (15.85)	JnP	23 (3.61)	21 (3.3)
86	YSRCP	355 (53.87)	TDP	247 (37.48)	108 (16.39)	JnP	23 (3.49)	34 (5.16)
87	YSRCP	272 (55.4)	TDP	179 (36.46)	93 (18.94)	JnP	21 (4.28)	19 (3.87)
88	YSRCP	540 (63.68)	TDP	277 (32.67)	263 (31.01)	JnP	19 (2.24)	12 (1.42)
89	YSRCP	402 (56.7)	TDP	262 (36.95)	140 (19.75)	JnP	24 (3.39)	21 (2.96)
90	YSRCP	455 (58.79)	TDP	238 (30.75)	217 (28.04)	JnP	52 (6.72)	29 (3.75)
91	YSRCP	472 (59.67)	TDP	240 (30.34)	232 (29.33)	JnP	36 (4.55)	43 (5.44)
92	YSRCP	311 (56.86)	TDP	191 (34.92)	120 (21.94)	JnP	22 (4.02)	23 (4.2)
93	YSRCP	550 (63.51)	TDP	225 (25.98)	325 (37.53)	JnP	45 (5.2)	46 (5.31)
94	YSRCP	313 (52.61)	TDP	232 (38.99)	81 (13.62)	JnP	28 (4.71)	22 (3.7)
95	YSRCP	377 (58.45)	TDP	211 (32.71)	166 (25.74)	JnP	23 (3.57)	34 (5.27)
96	YSRCP	545 (55.73)	TDP	342 (34.97)	203 (20.76)	JnP	43 (4.4)	48 (4.91)
97	YSRCP	341 (56.46)	TDP	205 (33.94)	136 (22.52)	JnP	36 (5.96)	22 (3.64)
98	YSRCP	342 (57.77)	TDP	206 (34.8)	136 (22.97)	JnP	30 (5.07)	14 (2.36)
99	YSRCP	467 (60.18)	TDP	242 (31.19)	225 (28.99)	JnP	29 (3.74)	38 (4.9)
100	YSRCP	625 (56.46)	TDP	357 (32.25)	268 (24.21)	JnP	71 (6.41)	54 (4.88)
101	YSRCP	291 (54.6)	TDP	199 (37.34)	92 (17.26)	JnP	24 (4.5)	19 (3.56)
102	YSRCP	440 (53.46)	TDP	316 (38.4)	124 (15.06)	JnP	34 (4.13)	33 (4.01)
103	YSRCP	362 (52.31)	TDP	272 (39.31)	90 (13)	JnP	36 (5.2)	22 (3.18)
104	YSRCP	272 (59.65)	TDP	133 (29.17)	139 (30.48)	JnP	26 (5.7)	25 (5.48)
105	YSRCP	446 (53.29)	TDP	316 (37.75)	130 (15.54)	JnP	39 (4.66)	36 (4.3)
106	YSRCP	333 (55.04)	TDP	211 (34.88)	122 (20.16)	JnP	27 (4.46)	34 (5.62)
107	YSRCP	266 (60.18)	TDP	132 (29.86)	134 (30.32)	JnP	28 (6.33)	16 (3.62)
108	YSRCP	455 (59.24)	TDP	228 (29.69)	227 (29.55)	JnP	49 (6.38)	36 (4.69)
109	YSRCP	213 (52.59)	TDP	156 (38.52)	57 (14.07)	JnP	20 (4.94)	16 (3.95)
110	YSRCP	299 (61.4)	TDP	145 (29.77)	154 (31.63)	JnP	21 (4.31)	22 (4.52)
111	YSRCP	219 (55.87)	TDP	126 (32.14)	93 (23.73)	JnP	19 (4.85)	28 (7.14)

Contd....

Socio-Economic Amenities - Rural

Access to Education Facilities

Particulars	Number of Villages (% of Population)				
	Available	Not Available	If Not Available (Distance of Nearest Facility)		
			A	B	C
Govt. Primary School	70 (100)	0 (0)	0 (0)	0 (0)	0 (0)
Private Primary School	11 (32)	59 (68)	0 (0)	0 (0)	0 (0)
Govt. Middle School	54 (86)	16 (14)	9 (8)	4 (3)	1 (1)
Private Middle School	8 (23)	62 (77)	0 (0)	1 (1)	0 (0)
Govt. Secondary School	26 (54)	44 (46)	15 (16)	18 (18)	7 (7)
Private Secondary School	5 (16)	65 (84)	2 (1)	0 (0)	0 (0)
Govt. Senior Secondary School	7 (17)	63 (83)	7 (11)	21 (34)	24 (22)
Private Senior Secondary School	2 (4)	68 (96)	2 (3)	5 (6)	3 (5)
Govt. Arts and Science Degree College	1 (3)	69 (97)	3 (5)	14 (19)	52 (73)
Private Arts and Science Degree College	0 (0)	70 (100)	0 (0)	0 (0)	0 (0)
Govt. Engineering College	0 (0)	70 (100)	0 (0)	0 (0)	0 (0)
Private Engineering College	3 (10)	67 (90)	10 (19)	18 (23)	39 (48)
Govt. Medicine College	0 (0)	70 (100)	0 (0)	2 (4)	37 (52)
Private Medicine College	0 (0)	70 (100)	0 (0)	3 (3)	28 (41)
Govt. Management Institute	0 (0)	70 (100)	0 (0)	0 (0)	0 (0)
Private Management Institute	1 (1)	69 (99)	4 (8)	6 (6)	59 (85)
Govt. Polytechnic	0 (0)	70 (100)	0 (0)	5 (7)	64 (92)
Private Polytechnic	0 (0)	70 (100)	0 (0)	0 (0)	1 (2)
Govt. Vocational Training School/ITI	0 (0)	70 (100)	0 (0)	5 (7)	65 (93)
Private Vocational Training School/ITI	0 (0)	70 (100)	0 (0)	0 (0)	0 (0)
Govt. Non Formal Training Centre	0 (0)	70 (100)	1 (1)	5 (7)	64 (93)
Private Non Formal Training Centre	0 (0)	70 (100)	0 (0)	0 (0)	0 (0)
Govt. School For Disabled	0 (0)	70 (100)	0 (0)	2 (4)	68 (96)
Private School For Disabled	0 (0)	70 (100)	0 (0)	0 (0)	0 (0)
Government Others	0 (0)	70 (100)	0 (0)	0 (0)	0 (0)
Private Others	0 (0)	70 (100)	0 (0)	0 (0)	0 (0)

Note : Distance A : Less than 5 km; B : Between 5-10 km; C : 10+ km.; Source : Data Analysis is based on 2011 Census.

DISCLAIMER

The Terms of Use and Disclaimer of Datanet India Private Limited (hereinafter referred to as "Datanet") for use of this analysis report of **Panyam Assembly Constituency (Panyam Vidhan Sabha)** :-

1. **Assembly Factbook™** is a Registered Trade Mark owned by Datanet.
2. All the maps are sketched and graphical representation only and have not been drawn to the scale and also not to represent the actual geographical area or boundary of the unit.
3. The data for the aforesaid analysis is based on authentic sources and has been culled from the various publications of Census, CSO and NSSO for district and block level data, various central and state government departments, Central & State Elections Commissions and the concerned Returning Officers' releases, Electoral Rolls, Election results and allied publications, internal assessment, surveys, estimates and analysis. Therefore, certain adjustment of data at micro level may have been done to arrive closer to the macro data.
4. Data have been provided on an "As Is" and "As AVAILABLE" basis
5. The colours shown in the maps or diagram and charts of a particular party, alliance or AC are indicative and do not represent them.
6. This publication which includes maps, sheets, graphs and data would be the property under copyright of Datanet only. The user may use these for its internal study, analysis and research purposes. It's public display, re-selling or any commercial uses by the user are not allowed.
7. Datanet has taken due care and caution in compilation and processing of data and allied information, but does not guarantee the accuracy, adequacy or completeness of any information/analysis and will be not responsible for any errors or omissions or for the results obtained from the use of such information/analysis.
8. All the contents for the publication have been culled from various authentic sources and Datanet reasonably believes such sources to be reliable, but does not make any representations, express or implied as to the accuracy or fitness of use of such information. The information or contents of the information/analysis do not constitute advice and should not be relied upon in making (or refraining from making) any decision. Any reliance placed upon the information provided by Datanet is the sole responsibility and strictly at the user's risk.
9. In no event will Datanet be liable for any damages (including, without limitation, damages for loss of business projects, or loss of profits) arising in contract, tort or otherwise from the use of or inability to use any of its contents, or from any action taken (or refrained from being taken) as a result of using the analysis or any of its contents. Datanet its directors, owners, editors, officials, employees, distributor and agents or any associate will not be liable for any errors in the information contained or any consequences arising from the use of the contents of the provided information/analysis.
10. If any provision of these terms and conditions is held invalid or illegal or unenforceable for any reason by any court of competent jurisdiction, such provision shall be severed and the remainder of provisions of the terms and conditions shall continue in full force and effect as if the Term of Use had been executed with the invalid, illegal or unenforceable provision eliminated.
11. If there are any discrepancies in the information provided, please bring it to attention of Datanet for suitable rectification measures.

**Buy Online This Complete Book At
Datanet India eBooks Store**

www.indiastatpublications.com

or go directly at

[http://www.indiastatpublications.com/
Assembly_factbook/Andhra_Pradesh/Nandyal/ Panyam](http://www.indiastatpublications.com/Assembly_factbook/Andhra_Pradesh/Nandyal/Panyam)

 **india**stat**elections**

ISBN : 978-93-87416-83-8

