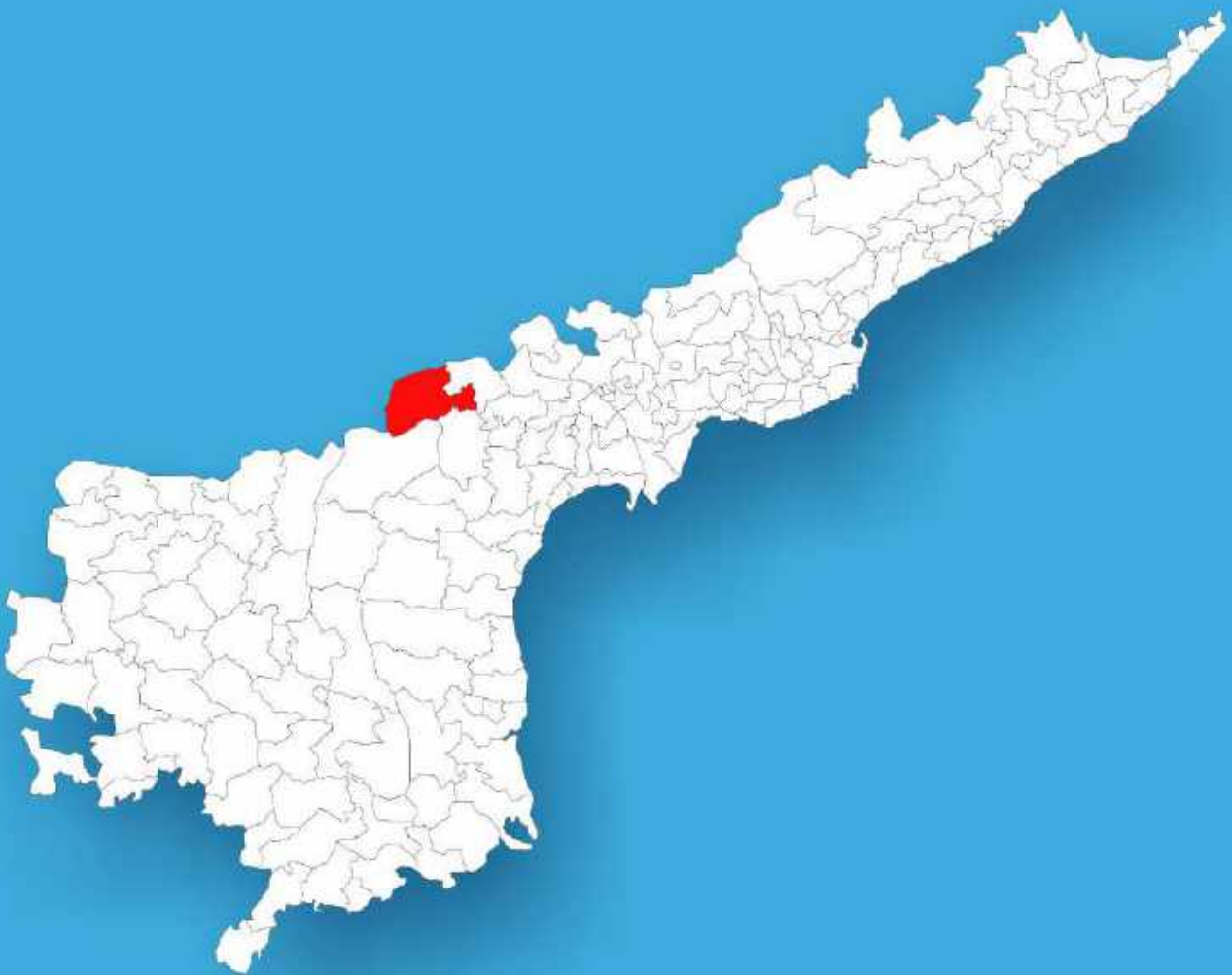




Andhra Pradesh

Assembly Factbook™

Macherla Assembly Constituency



Key Electoral Data of Macherla
Assembly Constituency (Vidhan Sabha)

Andhra Pradesh
Assembly FactbookTM
Macherla Assembly Constituency



Macherla Vidhan Sabha

Editor & Director

Dr. R.K. Thukral

Research Editor

Dr. Shafeeq Rahman

Compiled, Researched and Published by Datanet India Pvt. Ltd.

D-100, 1st Floor,

Okhla Industrial Area, Phase-I,
New Delhi- 110020.

Ph.: 91-11- 43580781-84

Email : support@indiastatpublications.com

Website : www.indiastatelections.com

Online Book Store :

www.indiastatpublications.com

Report No. : AFB/AP-101-0125

ISBN : 978-93-87415-56-0

First Edition : January, 2018

Eighth Updated Edition : January, 2025

Price : Rs. 11500/-

US\$ 310

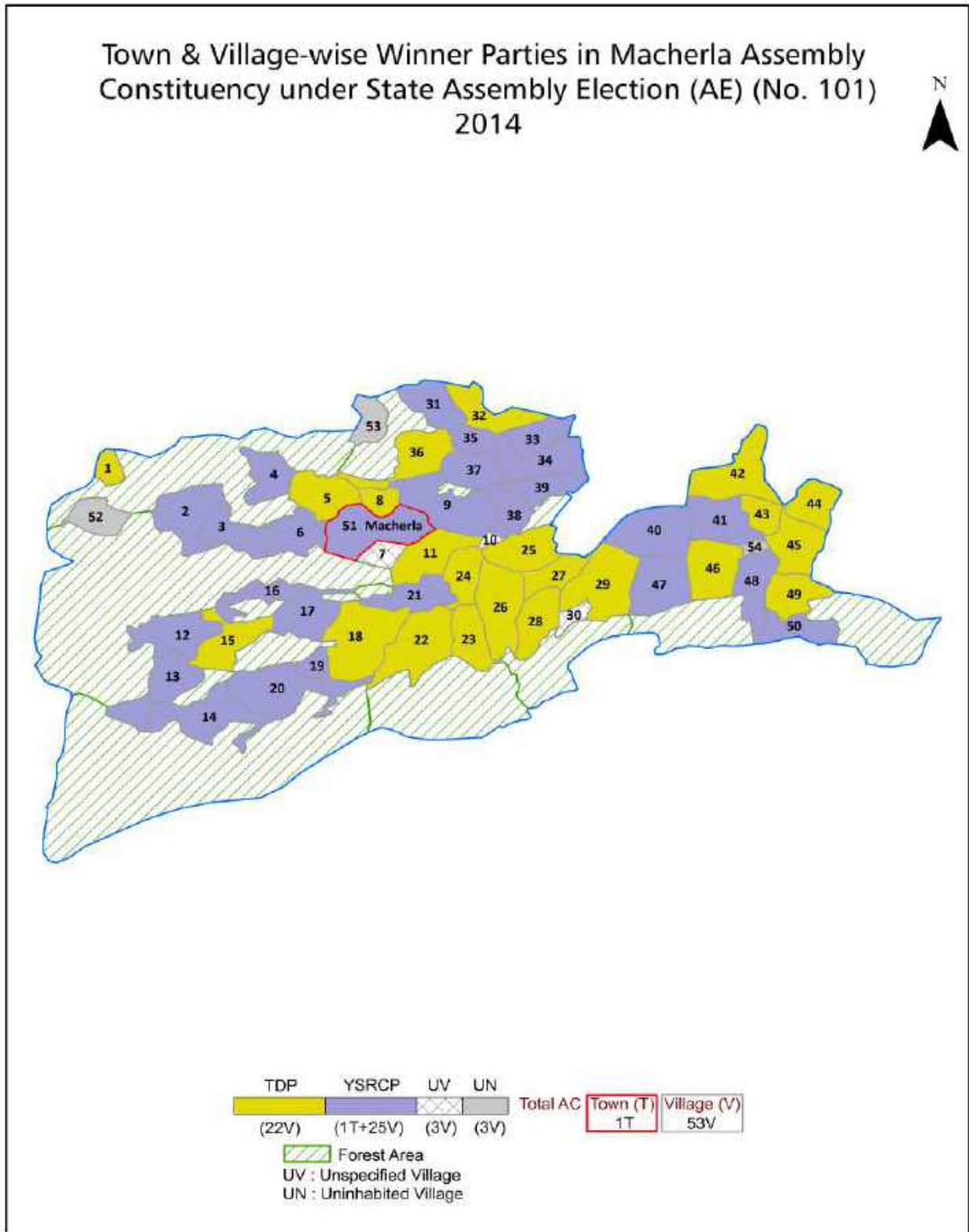
© Datanet India Pvt. Ltd.

All rights reserved. No part of this book may be reproduced, stored in a retrieval system or transmitted in any form or by any means, mechanical photocopying, photographing, scanning, recording or otherwise without the prior written permission of the publisher. Please refer to Disclaimer at page no. 229 for the use of this publication.

Printed in India

No.	Particulars	Page No.
	Introduction	
1	Assembly Constituency - (Vidhan Sabha) at a Glance Features of Assembly as per Delimitation Commission of India (2008)	1-2
	Location and Political Maps	
2	Location Map Boundaries of Assembly Constituency - (Vidhan Sabha) in District Boundaries of Assembly Constituency under Parliamentary Constituency - (Lok Sabha) Town & Village-wise Winner Parties- 2024-PE, 2024-AE, 2019-PE, 2019-AE, 2014-PE, 2014-AE, 2009-PE and 2009-AE	3-11
	Administrative Setup (2011)	
3	District Sub-district Towns Villages Inhabited Villages Uninhabited Villages Village Panchayat Intermediate Panchayat	12-15
	Demographics (2011)	
4	Population Households Rural/Urban Population Towns and Villages by Population Size Sex Ratio (Total & 0-6 Years) Religious Population Social Population Literacy Rate	16-17
	Electoral Features	
5	Important Dates of Last Elections Held Electors by Gender Service Electors Voters Voters Turnout Polling Stations & Average Number of Electors per Polling Station Electors by Age Group Present Elected Representatives	18-23
	Historical Summary Election Results	
6	Vote Share of Major Parties Winning Margin (Number & Percentage Polarity of Parties Summary Result of Assembly Segment of Parliamentary Elections 2024, 2019, 2014, 2009, 2004 and 1999 Summary Result of Assembly Elections 2024, 2019, 2014, 2009, 2004, 1999, 1994, 1989, 1985, 1983, 1978, 1972, 1967, 1962 and 1955	24-46
	Polling Station Level Election Results	
7	Name and Number of Polling Station 2024-PE, 2024-AE, 2019-PE, 2019-AE, 2014-PE, 2014-AE, 2009-PE and 2009-AE Polling Station-wise Electoral, Voter & Voter Turnout 2024-PE, 2024-AE, 2019-PE, 2019-AE, 2014-PE, 2014-AE, 2009-PE and 2009-AE Polling Station wise Elections Results 2024-PE, 2024-AE, 2019-PE, 2019-AE, 2014-PE, 2014-AE, 2009-PE and 2009-AE	47-207
	Share of Assembly Constituency	
8	Share of Assembly Constituency - (Vidhan Sabha) in State, District and Parliamentary Constituency - (Lok Sabha)	208
	Socio-Economic Amenities (2011)	
9	Access to Administrative Units Agricultural, Manufacturing and Industrial Commodities Demographic Indicators Education Health & Manpower Drinking Water Supply Sanitation Entertainment and Recreations Infrastructure Power Food Allocation Distribution and Marketing of Agriculture Commodities Infrastructure Transport and Road Infrastructure Communication Banking and Financial Services Land Use Irrigation Source	210-224
10	Abbreviation & Sources	226-227
11	Disclaimer	229

Location & Political Map



Administrative Setup

List of Village Panchayat & Intermediate Panchayat (Block) Name - 2011

Village Name	Village Panchayat Name	Intermediate Panchayat Name
Adigoppula	Adigoppula	Durgi
Amani Jammala Madaka	Amani Jammala Madaka	Macherla
Atmakur	Atmakur	Durgi
China Kodamagundla	China Kodamagundla, Vepakampalle	Karempudi
Chinagarlapadu	Chinagarlapadu	Karempudi
Chintapalle	Chintapalle	Karempudi
Darivemula	Dharmavaram, Syamarajupuram, Rajanagaram	Durgi
Dharmavaram	Dharmavaram	Durgi
Durgi	Durgi, Jangamaeswarapadu	Durgi
Goli	Goli, Jettipalem	Rentachintala
Gottipalla	Gottipalla, Gangalakunta	Veldurthi
Gundlapadu	Gundlapadu, Bodilaveedu	Veldurthi
Kambhampadu	Kambhampadu, Gannavaram	Macherla
Kandlakunta	Kandlakunta, Kothapullareddy Puram	Veldurthi
Karempudi	Karempudi	Karempudi
Kolagutla	Kolagutla, Kakirala	Durgi
Koppunur	Koppunur, Lactchannabai	Macherla
Kothapalle	Kothapalle, Bhyravunipadu	Macherla
Macherla (R)	Lingapuram	Macherla
Mallavaram	Mallavaram	Rentachintala
Manchikallu	Manchikallu	Rentachintala
Mandadi	Mandadi	Veldurthi
Miriyala	Miriyala, Lakshmiapuram	Karempudi
Mittagudipadu	Mittagudipadu	Rentachintala
Mutukuru	Mutukuru, Kanchara Gunta	Durgi
Mutyalampadu	Kambhampadu	Macherla
Nagulavaram	Nagulavaram, Chintalatanda	Macherla
Narmalapadu	Narmalapadu	Karempudi
Nidanampadu	Rajanagar	Durgi

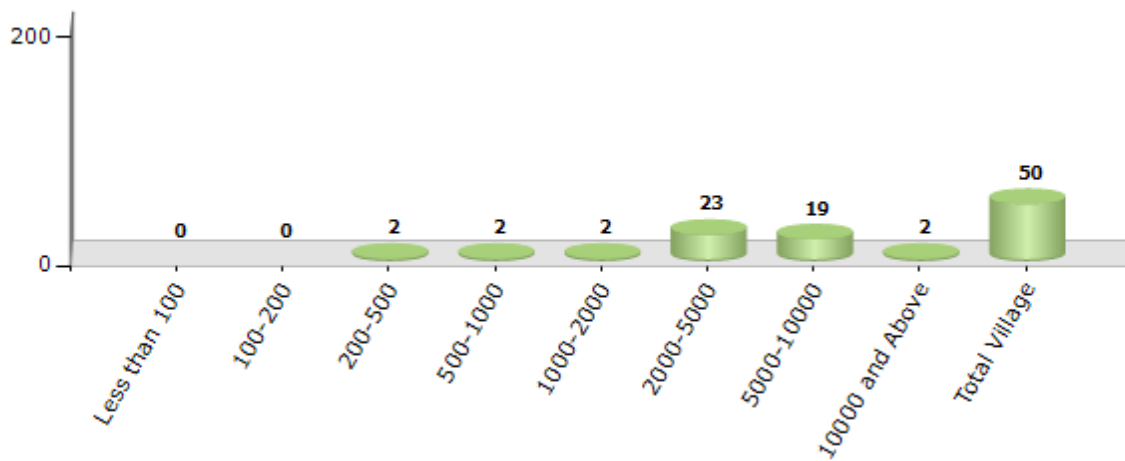
Contd....

Demographics

Number of Villages by Population Size - 2011

Less than 100	100-200	200-500	500-1000	1000-2000	2000-5000	5000-10000	10000 and Above	Total Village
0	0	2	2	2	23	19	2	50

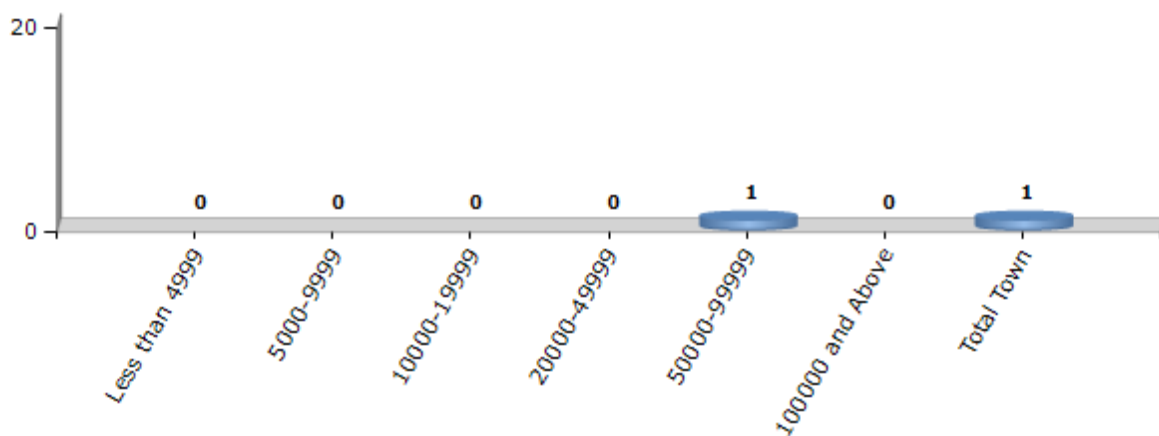
Number of Villages by Population Size - 2011



Number of Towns by Population Size - 2011

Less than 4999	5000-9999	10000-19999	20000-49999	50000-99999	100000 and Above	Total Town
0	0	0	0	1	0	1

Number of Towns by Population Size - 2011

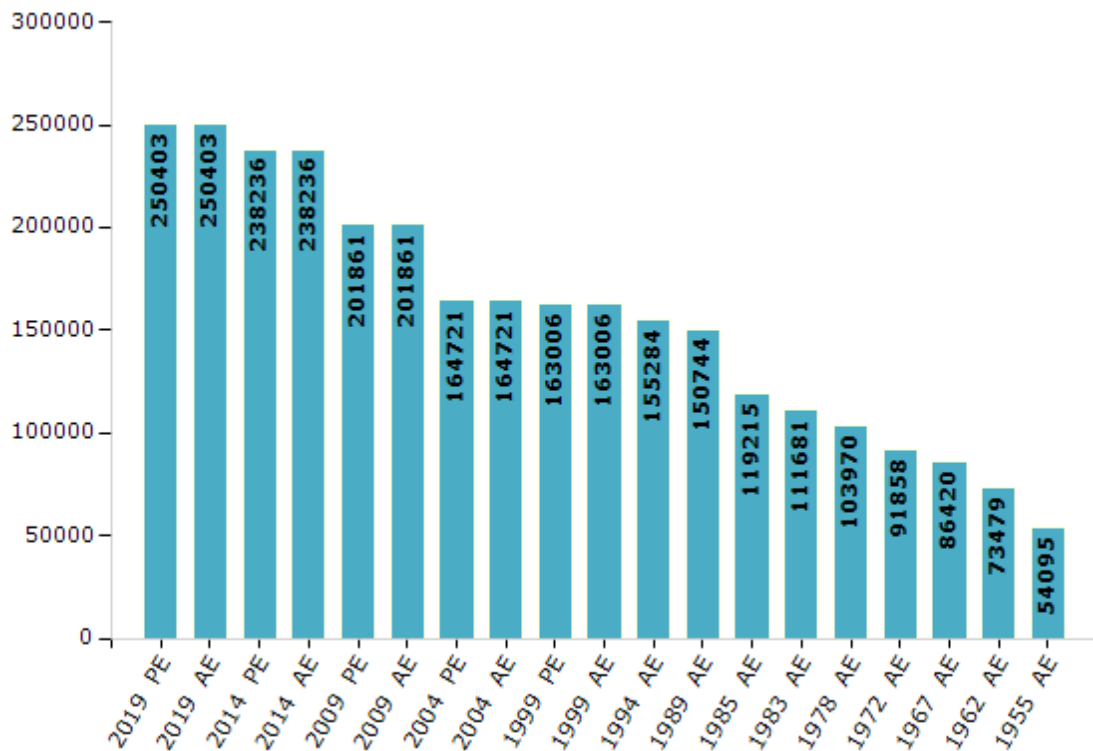


Electoral Features

Electors by Male & Female

Year	Male	Female	Others	Total	Year	Male	Female	Others	Total
2019 PE	123417	126964	22	250403	1994 AE	77467	77817	-	155284
2019 AE	123417	126964	22	250403	1989 AE	75342	75402	-	150744
2014 PE	117573	120646	17	238236	1985 AE	58754	60461	-	119215
2014 AE	117573	120646	17	238236	1983 AE	54883	56798	-	111681
2009 PE	98803	103058	-	201861	1978 AE	50564	53406	-	103970
2009 AE	98803	103058	-	201861	1972 AE	45326	46532	-	91858
2004 PE	82057	82664	-	164721	1967 AE	-	-	-	86420
2004 AE	82057	82664	-	164721	1962 AE	-	-	-	73479
1999 PE	81500	81506	-	163006	1957 AE	-	-	-	-
1999 AE	81500	81506	-	163006	1955 AE	-	-	-	54095

Number of Electors

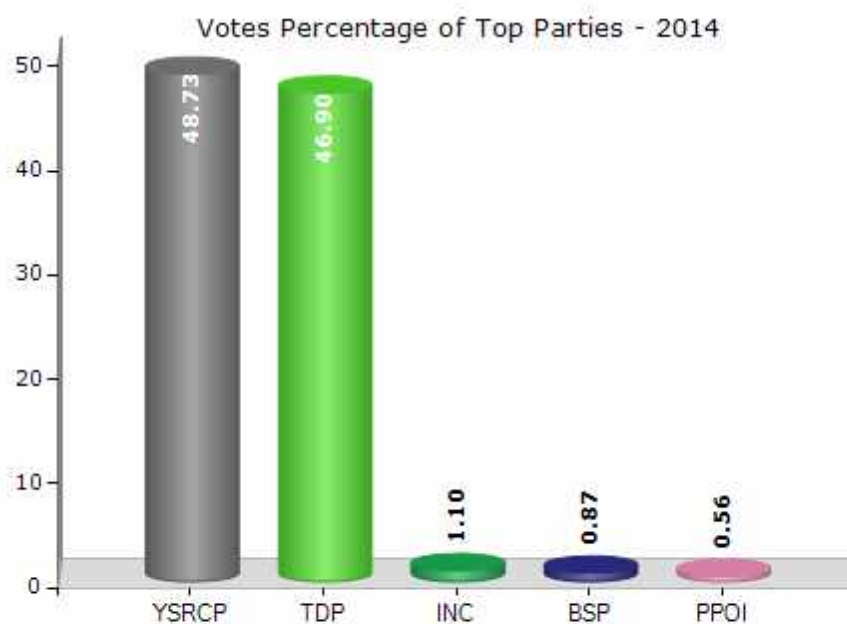


Note : AE : Assembly Election, PE : Assembly Segment of Parliamentary Election

Historical Summary Election Results

Summary Result of Assembly Election - 2014

Candidate Name	Party	Votes	Votes %
Rama Krishna Reddy Pinnelli	YSRCP	94249	48.73
Chalamareddy Kommareddy	TDP	90714	46.9
Ramisetti Narendra Babu	INC	2125	1.1
Peruvula Venkatesh	BSP	1674	0.87
Mallem Sambasiva Rao	PPOI	1083	0.56
Pulusu Satyanarayana Reddy (Satya Reddy)	JaSPa	672	0.35
Gummadi Koteswara Rao Yadav	IND	588	0.3
Battula Jagadeesh Yadav	SP	393	0.2
Manjula Krishna	IND	251	0.13
Machavarapu Nagesh	IND	240	0.12
G. Srinivasa Rao	IND	229	0.12
Marri Venkateswarlu	IND	172	0.09
Muttineni Srinivasa Raju	IND	118	0.06
	NOTA	915	0.47



Polling Station Level Election Results

Number and Name of Polling Stations (PS) (2019 AE)

Number of Polling Stations	Name of Polling Stations	Number of Polling Stations	Name of Polling Stations
1	Govt. High School, North East Building 2 nd Room Vijayapuri South	22	M.P.P. School, Dpep North Side Room, Bhairavunipadu H/O.Kothapalli
2	Govt. High School North West Building 2nd Room, V.P.South	23	R.C.M.Primary School, South Side Room 2 Kothapalli
3	Govt. High School, West Block 1st Room Vijayapuri South	24	R.C.M Primary School South Side Room 3 Kothapalli
4	Govt. High School, West Block, 2nd Room From V.P.South	25	M.P.U.P. School, Easteran Block Southran Side Room Kothapalli
5	A.P.R.D.College, West Side Room Vijayapuri South	26	Mandal Parishad Primary School, Kothapalli Dwarakapuri H/O Kothapalli
6	A.P.R.D.C 3rd Room From East Side Vijayapuri South	27	Z.P.H. School, New Building East Side Room Koppunuru
7	A.P. Residential Degree College, 4th Room, V.P.South	28	Z.P.H. School New Building, West Side Room Koppunuru
8	M.P.P.S East Side Room Pasuvemula	29	Z.P.H. School New Building Western Side Room, 7th Class Room Koppunuru
9	M.P.P. School, Eastren Side, Room No. 2, Pasuvemula	30	M.P.P. School Alugurajupalli H/O. Koppunuru
10	Anganwadi Kendram Building, Brahmanandapuram Brahmanandapuram H/O. Pasuvemula	31	Mandal Parishad Primary School Hasnabadthanda H/O. Koppunuru
11	M.P.U.P. School .East Side Room Old Building Kothuru H/O.Pasuvemula	32	M.P.P. School Latchammabhavi H/O. Koppunuru
12	M.P.U.P. School, West Side, New Building, Kothuru H/O. Pasuvemula	33	Mandal Parishad Primary School, Regulavaram Tanda Regulavaram Tanda H/O Koppunuru
13	M.P.P. School Econampet H/O Pasuvemula	34	M.P.P. School Atchammakunta H/O. Koppunuru
14	Zilla Parishad High School, 1st Room From East Tallapalli	35	M.P.P. School Nagulavaram
15	Zilla Parishad High School, 3rd Room From East Tallapalli	36	M.P.P. School, North Side Room Bellamkondavaripalem H/O. Nagulavaram
16	Zilla Parishad High School, 4th Room From East, Tallapalli	37	M.P.P. School Dpep- 2 New Building Subbareddipalem H/O Nagulavaram
17	Z.P. High School, 1st Room From East Side Tallapalli	38	M.P.U P. School Chintalatanda H/O Nagulavaram
18	M.P.U.P. School, Northern Room Aamanijammlamadaka	39	M.P.U.P. School, Cluster Building Vth Class Room Chintalatanda H/O Nagulavaram
19	M.P.U.P. School, New Building Southern Room, Amanijammlamadaka	40	Zilla Parishad High School, (Old Building) Kambhampadu
20	Mandal Parishad Upper Primary School, East Side Amanijammalamadaka	41	Zilla Parishad High School, (Old Building), Kambhampadu
21	M.P.U.P. School Southern Side Room, Ammanijammlamadaka	42	Zilla Parishadhigh School, (Old Building) Kambhampadu

Contd....

Polling Station Level Election Results

Polling Station-wise Votes Secured by Overall Top Five Parties in Macherla Assembly in Assembly Election (AE) under Narasaraopet Parliamentary Constituency in Andhra Pradesh (2019)

Number of Polling Station	Winner - Ramakrishna reddy Pinnelli. (YSRCP)	Runner-up - Anji Reddy Annapureddy (TDP)	3rd - Mulla Srinivasa Rao (JnP)	4th - Yaramala Ramachandra reddy. (INC)	5th - Amara Saidarao Karna (BJP)	NOTA	Other	Total Votes Secured
36	520	324	4	16	1	21	19	905
37	496	409	7	3	4	23	17	959
38	579	224	20	5	3	39	26	896
39	682	145	12	15	2	7	6	869
40	493	320	6	15	5	17	11	867
41	552	314	5	9	3	7	8	898
42	563	208	7	16	4	10	12	820
43	343	318	4	13	4	10	21	713
44	285	325	4	9	1	1	3	628
45	360	193	14	7	5	9	11	599
46	373	196	8	4	1	5	4	591
47	299	168	2	1	1	5	11	487
48	670	72	8	11	3	0	3	767
49	341	399	90	6	3	12	13	864
50	380	442	23	4	5	10	6	870
51	293	429	1	7	9	19	20	778
52	309	178	5	6	4	2	8	512
53	521	472	41	24	9	2	2	1071
54	114	124	0	0	0	4	4	246
55	580	571	13	10	6	9	11	1200
56	468	528	25	4	4	8	12	1049
57	405	462	11	10	5	0	17	910
58	442	499	29	15	3	7	9	1004
59	253	410	24	5	5	3	5	705
60	217	178	9	7	4	2	1	418
61	400	364	30	2	4	5	5	810
62	235	264	14	4	0	3	7	527
63	295	544	22	10	3	7	9	890
64	465	452	7	21	3	7	4	959
65	378	537	18	13	6	4	8	964
66	369	375	7	4	1	5	4	765
67	412	558	29	18	3	11	7	1038
68	299	243	6	6	1	4	6	565
69	334	493	36	22	4	4	10	903
70	489	342	22	16	2	8	7	886

Contd....

Polling Station Level Election Results

Winner, Runner-up and 3rd Party Position & Winning Margin According to Polling Stations in Macherla Assembly in Assembly Election (AE) under Narasaraopet Parliamentary Constituency in Andhra Pradesh (2019)

Polling Station Number	Winner Party	Winner Votes (%)	Runner-up Party	Runner-up Votes (%)	Winning Margin Votes (%)	Third Party	Third Party Votes (%)	Other Votes (%)
75	TDP	411 (50.24)	YSRCP	367 (44.87)	44 (5.37)	JnP	17 (2.08)	23 (2.81)
76	TDP	386 (51.54)	YSRCP	301 (40.19)	85 (11.35)	JnP	27 (3.6)	35 (4.67)
77	TDP	324 (47.44)	YSRCP	310 (45.39)	14 (2.05)	JnP	18 (2.64)	31 (4.54)
78	TDP	302 (49.43)	YSRCP	274 (44.84)	28 (4.59)	JnP	14 (2.29)	21 (3.44)
79	YSRCP	635 (55.41)	TDP	436 (38.05)	199 (17.36)	JnP	32 (2.79)	43 (3.75)
80	YSRCP	411 (45.36)	TDP	386 (42.6)	25 (2.76)	JnP	75 (8.28)	34 (3.75)
81	YSRCP	373 (48.95)	TDP	335 (43.96)	38 (4.99)	JnP	29 (3.81)	25 (3.28)
82	YSRCP	271 (53.77)	TDP	204 (40.48)	67 (13.29)	JnP	15 (2.98)	14 (2.78)
83	TDP	301 (62.32)	YSRCP	159 (32.92)	142 (29.4)	INC	8 (1.66)	15 (3.11)
84	YSRCP	223 (64.45)	TDP	103 (29.77)	120 (34.68)	JnP	11 (3.18)	9 (2.6)
85	TDP	442 (54.43)	YSRCP	322 (39.66)	120 (14.77)	JnP	20 (2.46)	28 (3.45)
86	TDP	333 (51.31)	YSRCP	271 (41.76)	62 (9.55)	INC	16 (2.47)	29 (4.47)
87	YSRCP	569 (53.48)	TDP	412 (38.72)	157 (14.76)	JnP	36 (3.38)	47 (4.42)
88	YSRCP	643 (60.38)	TDP	363 (34.08)	280 (26.3)	JnP	21 (1.97)	38 (3.57)
89	YSRCP	542 (52.07)	TDP	444 (42.65)	98 (9.42)	JnP	29 (2.79)	26 (2.5)
90	TDP	295 (48.52)	YSRCP	260 (42.76)	35 (5.76)	JnP	26 (4.28)	27 (4.44)
91	TDP	148 (52.11)	YSRCP	111 (39.08)	37 (13.03)	JnP	10 (3.52)	15 (5.28)
92	TDP	384 (48.36)	YSRCP	356 (44.84)	28 (3.52)	JnP	22 (2.77)	32 (4.03)
93	YSRCP	344 (51.27)	TDP	279 (41.58)	65 (9.69)	JnP	23 (3.43)	25 (3.73)
94	YSRCP	80 (72.07)	TDP	24 (21.62)	56 (50.45)	JnP	1 (0.9)	6 (5.41)
95	YSRCP	415 (50.55)	TDP	355 (43.24)	60 (7.31)	JnP	17 (2.07)	34 (4.14)
96	TDP	206 (51.76)	YSRCP	178 (44.72)	28 (7.04)	JnP	8 (2.01)	6 (1.51)
97	YSRCP	252 (59.02)	TDP	138 (32.32)	114 (26.7)	INC	9 (2.11)	28 (6.56)
98	YSRCP	279 (61.73)	TDP	144 (31.86)	135 (29.87)	INC	6 (1.33)	23 (5.09)
99	TDP	411 (51.44)	YSRCP	300 (37.55)	111 (13.89)	JnP	68 (8.51)	20 (2.5)
100	YSRCP	432 (50.12)	TDP	362 (42)	70 (8.12)	JnP	44 (5.1)	24 (2.78)
101	YSRCP	437 (66.31)	TDP	209 (31.71)	228 (34.6)	JnP	5 (0.76)	8 (1.21)
102	YSRCP	226 (49.89)	TDP	219 (48.34)	7 (1.55)	INC	5 (1.1)	3 (0.66)
103	YSRCP	306 (49.35)	TDP	302 (48.71)	4 (0.64)	JnP	3 (0.48)	9 (1.45)
104	YSRCP	306 (56.98)	TDP	200 (37.24)	106 (19.74)	JnP	15 (2.79)	16 (2.98)
105	YSRCP	296 (52.48)	TDP	234 (41.49)	62 (10.99)	JnP	8 (1.42)	26 (4.61)
106	YSRCP	320 (60.95)	TDP	185 (35.24)	135 (25.71)	INC	6 (1.14)	14 (2.67)
107	YSRCP	470 (63.77)	TDP	238 (32.29)	232 (31.48)	INC	8 (1.09)	21 (2.85)
108	TDP	505 (73.72)	YSRCP	163 (23.8)	342 (49.92)	JnP	3 (0.44)	14 (2.04)
109	TDP	388 (70.29)	YSRCP	144 (26.09)	244 (44.2)	INC	6 (1.09)	14 (2.54)
110	YSRCP	365 (48.54)	TDP	336 (44.68)	29 (3.86)	INC	21 (2.79)	30 (3.99)
111	TDP	322 (48.2)	YSRCP	312 (46.71)	10 (1.49)	JnP	7 (1.05)	27 (4.04)

Contd....

Socio-Economic Amenities - Rural

Access to Education Facilities

Particulars	Number of Villages (% of Population)				
	Available	Not Available	If Not Available (Distance of Nearest Facility)		
			A	B	C
Govt. Primary School	50 (100)	0 (0)	0 (0)	0 (0)	0 (0)
Private Primary School	9 (30)	41 (70)	0 (0)	0 (0)	0 (0)
Govt. Middle School	44 (97)	6 (3)	1 (0)	4 (2)	0 (0)
Private Middle School	11 (33)	39 (67)	1 (1)	0 (0)	0 (0)
Govt. Secondary School	20 (54)	30 (46)	12 (17)	15 (20)	2 (3)
Private Secondary School	5 (21)	45 (79)	0 (0)	0 (0)	0 (0)
Govt. Senior Secondary School	2 (7)	48 (93)	7 (10)	12 (20)	10 (23)
Private Senior Secondary School	2 (12)	48 (88)	4 (7)	10 (16)	3 (5)
Govt. Arts and Science Degree College	1 (3)	49 (97)	4 (6)	9 (17)	25 (48)
Private Arts and Science Degree College	0 (0)	50 (100)	0 (0)	3 (10)	8 (16)
Govt. Engineering College	0 (0)	50 (100)	0 (0)	0 (0)	0 (0)
Private Engineering College	1 (3)	49 (97)	0 (0)	3 (6)	46 (91)
Govt. Medicine College	0 (0)	50 (100)	0 (0)	0 (0)	50 (100)
Private Medicine College	0 (0)	50 (100)	0 (0)	0 (0)	0 (0)
Govt. Management Institute	0 (0)	50 (100)	0 (0)	0 (0)	0 (0)
Private Management Institute	1 (3)	49 (97)	0 (0)	3 (6)	46 (91)
Govt. Polytechnic	0 (0)	50 (100)	0 (0)	2 (4)	7 (16)
Private Polytechnic	1 (3)	49 (97)	0 (0)	1 (3)	39 (75)
Govt. Vocational Training School/ITI	0 (0)	50 (100)	4 (6)	10 (19)	25 (55)
Private Vocational Training School/ITI	0 (0)	50 (100)	0 (0)	0 (0)	11 (20)
Govt. Non Formal Training Centre	0 (0)	50 (100)	4 (6)	10 (19)	36 (75)
Private Non Formal Training Centre	0 (0)	50 (100)	0 (0)	0 (0)	0 (0)
Govt. School For Disabled	0 (0)	50 (100)	0 (0)	0 (0)	50 (100)
Private School For Disabled	0 (0)	50 (100)	0 (0)	0 (0)	0 (0)
Government Others	0 (0)	50 (100)	0 (0)	0 (0)	0 (0)
Private Others	0 (0)	50 (100)	0 (0)	0 (0)	0 (0)

Note : Distance A : Less than 5 km; B : Between 5-10 km; C : 10+ km.; Source : Data Analysis is based on 2011 Census.

DISCLAIMER

The Terms of Use and Disclaimer of Datanet India Private Limited (hereinafter referred to as "Datanet") for use of this analysis report of **Macherla Assembly Constituency (Macherla Vidhan Sabha)** :-

1. **Assembly Factbook™** is a Registered Trade Mark owned by Datanet.
2. All the maps are sketched and graphical representation only and have not been drawn to the scale and also not to represent the actual geographical area or boundary of the unit.
3. The data for the aforesaid analysis is based on authentic sources and has been culled from the various publications of Census, CSO and NSSO for district and block level data, various central and state government departments, Central & State Elections Commissions and the concerned Returning Officers' releases, Electoral Rolls, Election results and allied publications, internal assessment, surveys, estimates and analysis. Therefore, certain adjustment of data at micro level may have been done to arrive closer to the macro data.
4. Data have been provided on an "As Is" and "As AVAILABLE" basis
5. The colours shown in the maps or diagram and charts of a particular party, alliance or AC are indicative and do not represent them.
6. This publication which includes maps, sheets, graphs and data would be the property under copyright of Datanet only. The user may use these for its internal study, analysis and research purposes. It's public display, re-selling or any commercial uses by the user are not allowed.
7. Datanet has taken due care and caution in compilation and processing of data and allied information, but does not guarantee the accuracy, adequacy or completeness of any information/analysis and will be not responsible for any errors or omissions or for the results obtained from the use of such information/analysis.
8. All the contents for the publication have been culled from various authentic sources and Datanet reasonably believes such sources to be reliable, but does not make any representations, express or implied as to the accuracy or fitness of use of such information. The information or contents of the information/analysis do not constitute advice and should not be relied upon in making (or refraining from making) any decision. Any reliance placed upon the information provided by Datanet is the sole responsibility and strictly at the user's risk.
9. In no event will Datanet be liable for any damages (including, without limitation, damages for loss of business projects, or loss of profits) arising in contract, tort or otherwise from the use of or inability to use any of its contents, or from any action taken (or refrained from being taken) as a result of using the analysis or any of its contents. Datanet its directors, owners, editors, officials, employees, distributor and agents or any associate will not be liable for any errors in the information contained or any consequences arising from the use of the contents of the provided information/analysis.
10. If any provision of these terms and conditions is held invalid or illegal or unenforceable for any reason by any court of competent jurisdiction, such provision shall be severed and the remainder of provisions of the terms and conditions shall continue in full force and effect as if the Term of Use had been executed with the invalid, illegal or unenforceable provision eliminated.
11. If there are any discrepancies in the information provided, please bring it to attention of Datanet for suitable rectification measures.

Buy Online This Complete Book At
Datanet India eBooks Store

www.indiastatpublications.com

or go directly at

[http://www.indiastatpublications.com/
Assembly_factbook/Andhra_Pradesh/Narasaraopet/ Macherla](http://www.indiastatpublications.com/Assembly_factbook/Andhra_Pradesh/Narasaraopet/Macherla)

 **india**stat**elections**

ISBN . 978-93-87415-50-0



9 789387 415540