



Andhra Pradesh

# Assembly Factbook™

Narasaraopet Assembly Constituency



Key Electoral Data of Narasaraopet  
Assembly Constituency (Vidhan Sabha)

Andhra Pradesh  
**Assembly Factbook**<sup>TM</sup>  
Narasaraopet Assembly Constituency



Narasaraopet Vidhan Sabha

## **Editor & Director**

Dr. R.K. Thukral

## **Research Editor**

Dr. Shafeeq Rahman

## **Compiled, Researched and Published by Datanet India Pvt. Ltd.**

D-100, 1st Floor,

Okhla Industrial Area, Phase-I,  
New Delhi- 110020.

Ph.: 91-11- 43580781-84

Email : support@indiastatpublications.com

Website : www.indiastatelections.com

## **Online Book Store :**

www.indiastatpublications.com

**Report No. :** AFB/AP-097-0123

**ISBN :** 978-93-87415-72-0

**First Edition :** January, 2018

**Sixth Updated Edition :** January, 2023

**Price :** Rs. 11500/-

US\$ 310

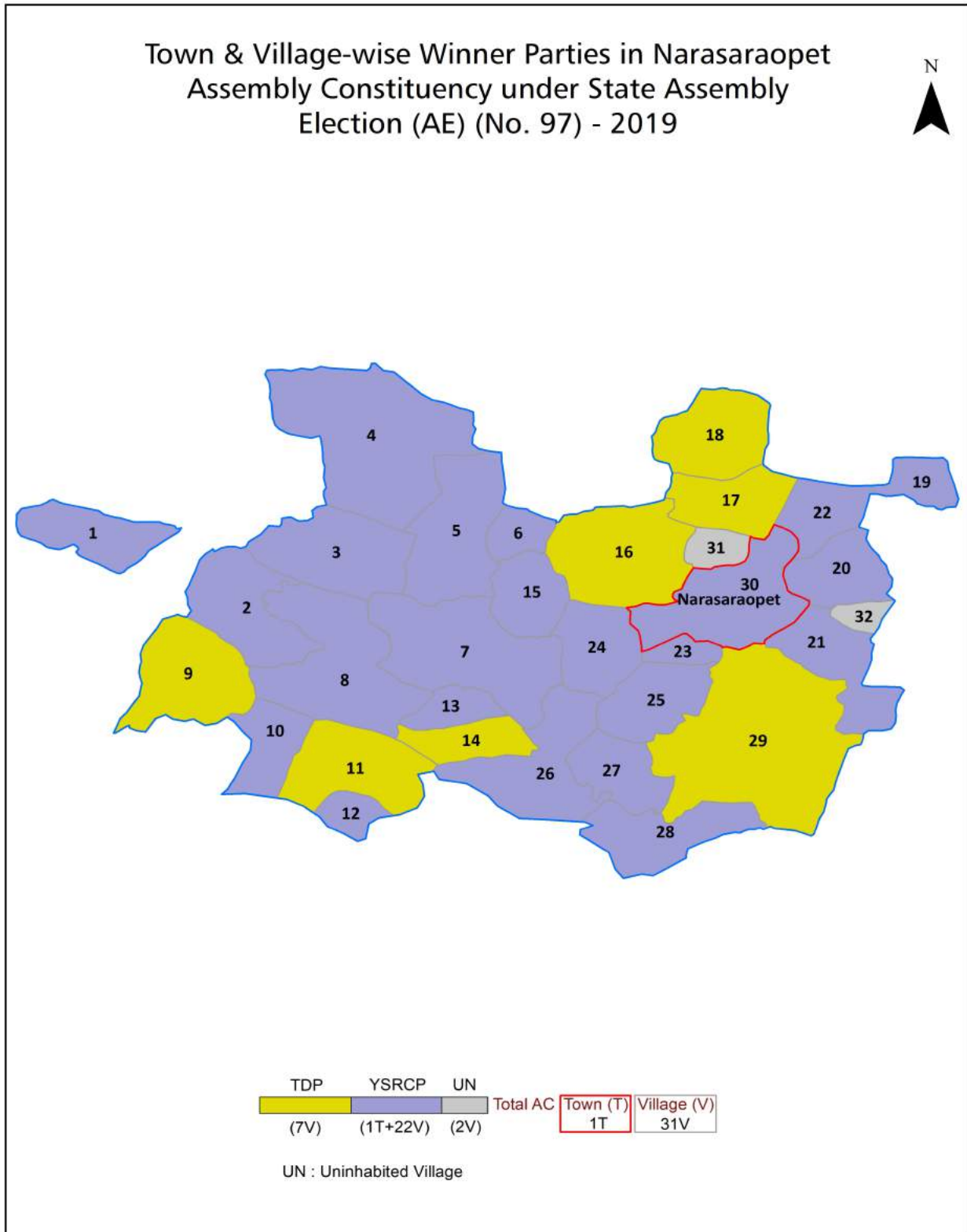
**© Datanet India Pvt. Ltd.**

All rights reserved. No part of this book may be reproduced, stored in a retrieval system or transmitted in any form or by any means, mechanical photocopying, photographing, scanning, recording or otherwise without the prior written permission of the publisher. Please refer to Disclaimer at page no. 199 for the use of this publication.

Printed in India

No.	Particulars	Page No.
	<b>Introduction</b>	
1	Assembly Constituency - (Vidhan Sabha) at a Glance   Features of Assembly as per Delimitation Commission of India (2008)	1-2
	<b>Location and Political Maps</b>	
2	Location Map   Boundaries of Assembly Constituency - (Vidhan Sabha) in District   Boundaries of Assembly Constituency under Parliamentary Constituency - (Lok Sabha)   Town & Village-wise Winner Parties- 2019-PE, 2019-AE, 2014-PE, 2014-AE, 2009-PE and 2009-AE	3-11
	<b>Administrative Setup (2011)</b>	
3	District   Sub-district   Towns   Villages   Inhabited Villages   Uninhabited Villages   Village Panchayat   Intermediate Panchayat	12-14
	<b>Demographics (2011)</b>	
4	Population   Households   Rural/Urban Population   Towns and Villages by Population Size   Sex Ratio (Total & 0-6 Years)   Religious Population   Social Population   Literacy Rate	15-16
	<b>Electoral Features</b>	
5	Important Dates of Last Elections Held   Electors by Gender   Service Electors   Voters   Voters Turnout   Polling Stations & Average Number of Electors per Polling Station   Electors by Age Group   Present Elected Representatives	17-22
	<b>Historical Summary Election Results</b>	
6	Vote Share of Major Parties   Winning Margin (Number & Percentage)   Polarity of Parties   Summary Result of Assembly Segment of Parliamentary Elections 2019, 2014, 2009, 2004 and 1999   Summary Result of Assembly Elections 2019, 2014, 2009, 2004, 1999, 1994, 1989, 1985, 1983, 1978, 1972, 1967, 1962 and 1955	23-45
	<b>Polling Station Level Election Results</b>	
7	Name and Number of Polling Station 2019-PE, 2019-AE, 2014-PE, 2014-AE, 2009-PE and 2009-AE   Polling Station-wise Electoral, Voter & Voter Turnout 2019-PE, 2019-AE, 2014-PE, 2014-AE, 2009-PE and 2009-AE   Polling Station wise Elections Results 2019-PE, 2019-AE, 2014-PE, 2014-AE, 2009-PE and 2009-AE	46-177
	<b>Share of Assembly Constituency</b>	
8	Share of Assembly Constituency - (Vidhan Sabha) in State, District and Parliamentary Constituency - (Lok Sabha)	178
	<b>Socio-Economic Amenities (2011)</b>	
9	Access to Administrative Units   Agricultural, Manufacturing and Industrial Commodities   Demographic Indicators   Education   Health & Manpower   Drinking Water Supply   Sanitation   Entertainment and Recreations Infrastructure   Power   Food Allocation Distribution and Marketing of Agriculture Commodities Infrastructure   Transport and Road Infrastructure   Communication   Banking and Financial Services   Land Use   Irrigation Source	180-194
10	<b>Abbreviation &amp; Sources</b>	196-197
11	<b>Disclaimer</b>	199

Location & Political Map



## Administrative Setup

### List of Village Panchayat & Intermediate Panchayat (Block) Name - 2011

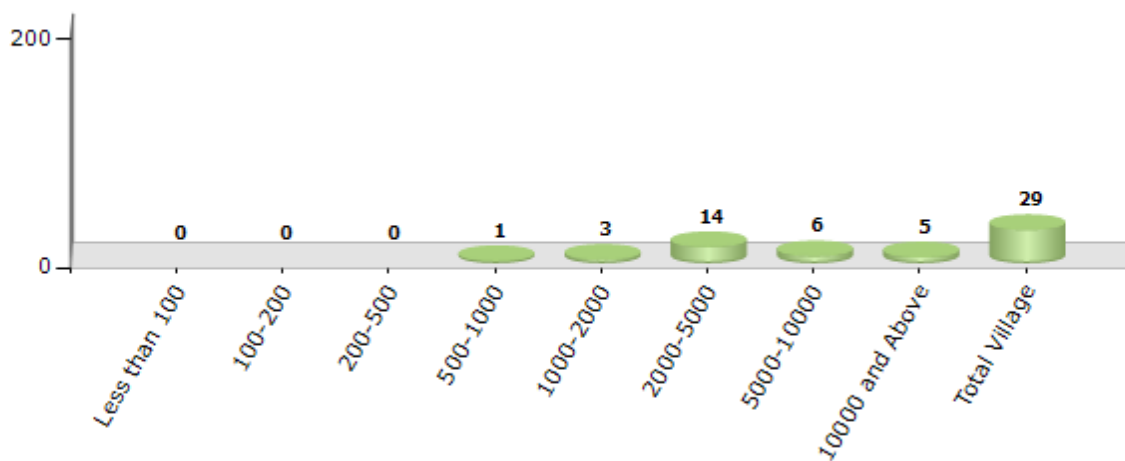
Village Name	Village Panchayat Name	Intermediate Panchayat Name
Alavala	Alavala, Atchaihalem	Rompicherla
Annaram	Annaram, Munamaka, Thuapadu	Rompicherla
Annarappadu	Annarappadu	Rompicherla
Arepalli Agraharam	Arepalli Agraharam	Rompicherla
Dasaripalem	Buchipannapalem, Ramireddypalem, Karlakunta	Rompicherla
Dondapadu Agraharam	Dondapadu Agraharam	Narasaraopet
Ellamanda	Ellamanda, China Thurakapalem, Chintalapalem, Gonipudi, Gorayyapalem, P.Thurakapalem	Narasaraopet
Gogulapadu	Gogulapadu	Rompicherla
Ikkurru	Ikkurru	Narasaraopet
Jonnalagadda	Jonnalagadda	Narasaraopet
Kakani	Kakani, Kothaaravapalle	Narasaraopet
Kesanapalle	Kesanapalle, Kothapalem	Narasaraopet
Kondakavuru	Kondakavuru, Pamidimarru	Narasaraopet
Lingamuntla Agraharam (Part)	Lingamuntla Agraharam (Part)	Narasaraopet
Machavaram	Machavaram, Paragattcherla	Rompicherla
Mulakalur	Mulakalur, K.M.Agraharam, Isappapalem, Reddipalem	Narasaraopet
Muthanapalli	Muthanapalli	Rompicherla
Nallagarlapadu	Nallagarlapadu	Rompicherla
Narasaraopeta (R) (Part)	Kesanapalle	Narasaraopet
Palapadu	Palapadu	Narasaraopet
Pamidipadu Agraharam	Pamidipadu Agraharam	Narasaraopet
Petlurivaripalem	Petlurivaripalem	Narasaraopet
Ravipadu	Ravipadu	Narasaraopet
Rompicherla	Rompicherla, Konakanchivari, Vadlamudivaripalem	Rompicherla
Santhagudipadu	Santhagudipadu	Rompicherla
Thurumella	Thurumella, Subbapalem, Veeraratnam	Rompicherla
Uppalapadu	Uppalapadu	Narasaraopet
Vipparla	Vipparla, Edwardpeta, Kothpalle, Reddipalem	Rompicherla
Vipparlapalle Agraharam	Vipparlapalle Agraharam	Rompicherla

## Demographics

### Number of Villages by Population Size - 2011

Less than 100	100-200	200-500	500-1000	1000-2000	2000-5000	5000-10000	10000 and Above	Total Village
0	0	0	1	3	14	6	5	29

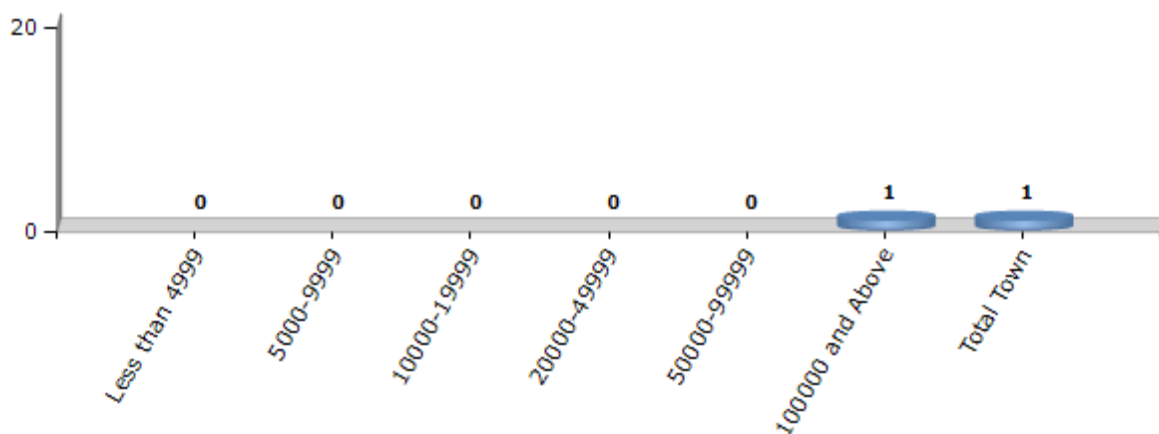
Number of Villages by Population Size - 2011



### Number of Towns by Population Size - 2011

Less than 4999	5000-9999	10000-19999	20000-49999	50000-99999	100000 and Above	Total Town
0	0	0	0	0	1	1

Number of Towns by Population Size - 2011

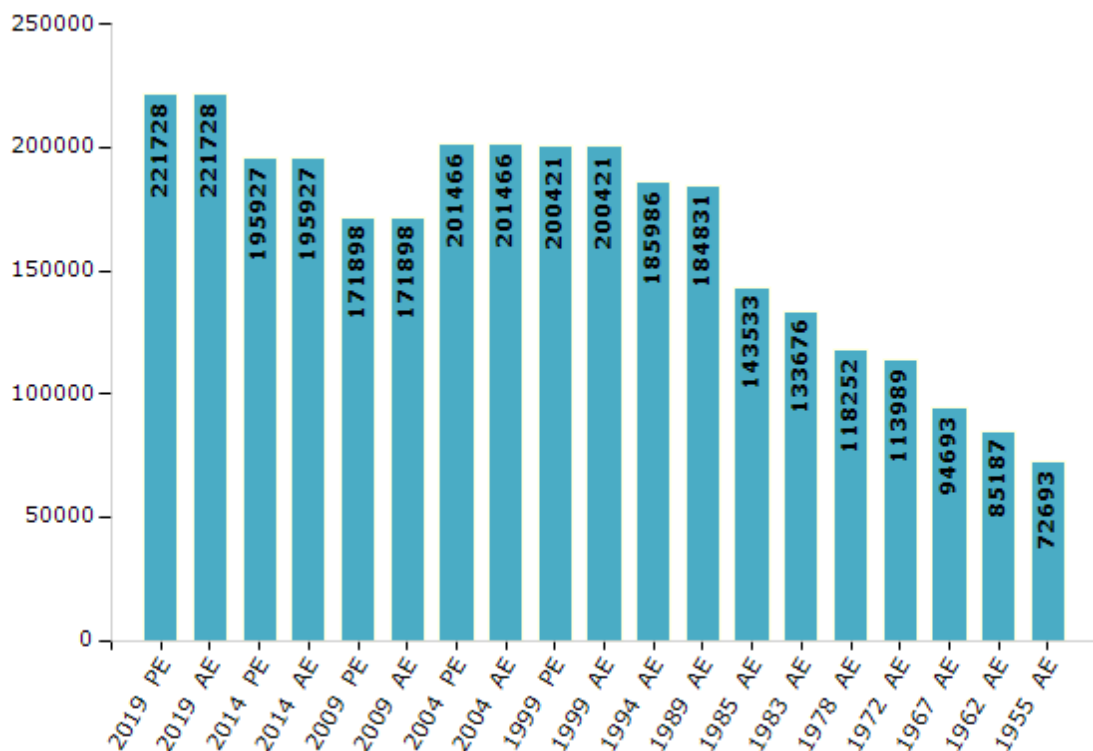


## Electoral Features

### Electors by Male & Female

Year	Male	Female	Others	Total	Year	Male	Female	Others	Total
2019 PE	108730	112960	38	221728	1994 AE	92936	93050	-	185986
2019 AE	108730	112960	38	221728	1989 AE	92090	92741	-	184831
2014 PE	96830	99084	13	195927	1985 AE	71250	72283	-	143533
2014 AE	96830	99084	13	195927	1983 AE	65745	67931	-	133676
2009 PE	84385	87513	-	171898	1978 AE	58100	60152	-	118252
2009 AE	84385	87513	-	171898	1972 AE	56453	57536	-	113989
2004 PE	99674	101792	-	201466	1967 AE	-	-	-	94693
2004 AE	99674	101792	-	201466	1962 AE	-	-	-	85187
1999 PE	99385	101036	-	200421	1957 AE	-	-	-	-
1999 AE	99385	101036	-	200421	1955 AE	-	-	-	72693

Number of Electors



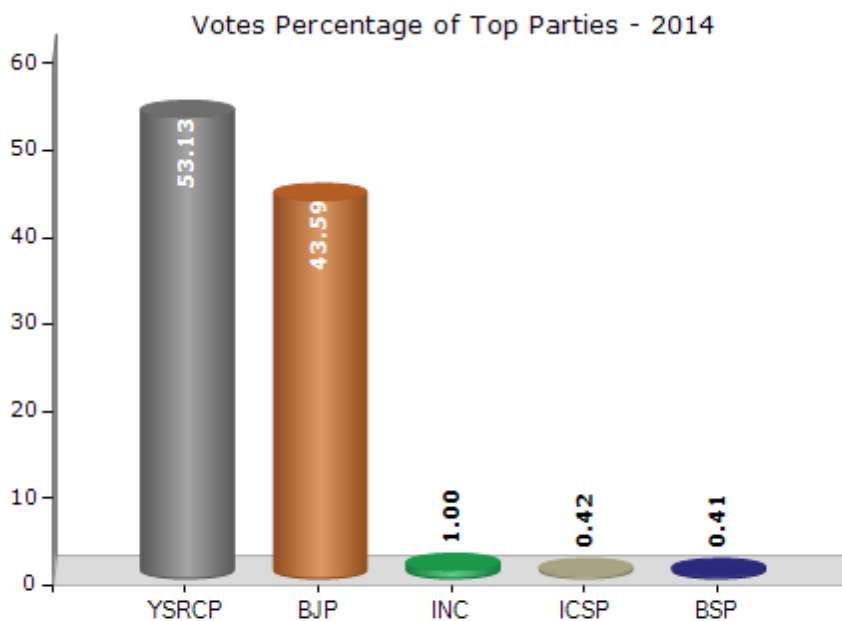
Note : AE : Assembly Election, PE : Assembly Segment of Parliamentary Election



## Historical Summary Election Results

### Summary Result of Assembly Election - 2014

Candidate Name	Party	Votes	Votes %
Dr.Gopireddy Srinivasa Reddy	YSRCP	87761	53.13
Nalabothu Venkata Rao	BJP	71995	43.59
Garnepudi Alexander Sudhakar	INC	1652	1
Dunna Venkataiah	ICSP	696	0.42
Kanumuri Jaya Raju	BSP	675	0.41
Nelaturi Murali	JaSPa	629	0.38
Samikommu Subba Reddy	PPOI	334	0.2
Yemireddy Nagarjuna Reddy	IND	196	0.12
Bathula Venkatesh	IND	188	0.11
Nagi Reddy Kasu	IND	183	0.11
Davuluri Kamalamma	IND	99	0.06
Kalva China Samyelu	IND	85	0.05
Challa Subba Rao	IND	76	0.05
	NOTA	613	0.37



## Polling Station Level Election Results

### Number and Name of Polling Stations (PS) (2019 AE)

Number of Polling Stations	Name of Polling Stations	Number of Polling Stations	Name of Polling Stations
1	Mandal Parishad Primary School Edvardpeta, Rompicherla	22	Z.P.H.S. North Block, East Side 1st Room, Santhagudipadu
2	Mandal Parishad Upper Primary School, Chakalikunta Chakalikunta H/O Vipparla	23	Z.P.H. S Nb East Side 2 nd Room Santhagudipadu (V), Rompicherla (M)
3	Mandal Parishad Primary School, South Wing Kothapalli	24	Mandal Parishad Primary School (Aa), S.C.Colony Santhagudipadu
4	Mandal Parishad Primary School, North Wing Kothapalli	25	M.P.Ele. School Western Side Karlakunta
5	Zilla Parishad High School, 8th Class Room Reddypalem	26	M.P.P. School, West Side 1st Room, Karlakunta (V), Rompicherla (M)
6	Zilla Parishad High School, 7th Class (A) Room Reddypalem	27	M. P. Primary School, S.C Colony Karlakunta H/O Dasaripalem
7	Gram Panchayat Office Reddypalem	28	M.P.P.Patasala Arepalli
8	M.P.Primary School, Near S.C. Colony, Reddypalem H/O Vipparla.	29	M.P.U.P. School, New Building Arepalli
9	Mandal Parishad Primary School, S.C. Colony Marrichettupalem H/O Vipparla	30	Mandal Parishad Upper Primary School, New Building Butchipapannapalem
10	Mandal Parishad Primary School, Southern Side Room	31	Mandal Parishad Upper Primary School, New Building Butchipapannapalem
11	Panchayat Office, New Building Vipparla	32	M.P.Upper Primary School Ramireddypalem
12	Mandal Parishad Primary School Vipparla	33	Z.P. High School New Building West Wing Rompicherla
13	Mandal Parishad Upper Primary School, Eastern Side Machavaram	34	Zilla Parishad High School New Building East Wing Rompicherla
14	Yeruva Brahmananda Reddy Samakyabhavan, Sc Colony, Machavaram Village, Rompicherla Mandal.	35	Mandal Parishad Primary School, (H.E) Sc.St.Bc. Colony Rompicherla
15	Mandal Parishad Upper Primary School, West Side Machavaram	36	M.P.P. Meeting Hall Rompicherla (V) & Rompicherla (M)
16	Gram Pachayat Building Nalagarlapadu	37	Mandal Parishad Ele. School, Northern Side Rompicherla
17	Milk Collection Center South Side Room Nalagarlapadu	38	Mandal Parishad Primary School (He), New Building, Western Side, 1st Room Rompicherla. Rompicherla (V) & Rompicherla (M)
18	Mandal Parishad Upper Primary High School Paragadicherla	39	Mandal Parishad Elementary School Konakanchivaripalem
19	Community Hall, S.C.Colony Paragadicherla H/O Machavaram	40	Mandal Parishad Primary School, New Building West Side Room Konakanchivaripalem
20	Mandal Parishad Elementary School (He), 1st Room Santhagudipadu	41	Mandal Parishad Primary School, (H.E) 2nd Room Gogulapadu
21	Mandal Parishad Ele. School (H.E) 4th Room Santhagudipadu	42	Mandal Parishad Primary School (H.E), 1st Room, Gogulapadu

Contd....

Polling Station Level Election Results

Polling Station-wise Votes Secured by Overall Top Five Parties in Narasaraopet Assembly in Assembly Election (AE) under Narasaraopet Parliamentary Constituency in Andhra Pradesh (2019)

Number of Polling Station	Winner - Gopireddy Srinivasareddy (YSRCP)	Runner-up - Aravinda Babu Chadalavada (TDP)	3rd - Jilani Syed. (JnP)	4th - Garnepudi Alexander Sudhakar (INC)	5th - Chirumamilla Ramu (BJP)	NOTA	Other	Total Votes Secured
36	259	459	16	1	0	1	0	736
37	419	115	6	3	6	2	8	559
38	516	106	8	9	4	12	3	658
39	247	223	0	1	2	3	3	479
40	180	407	1	2	2	1	7	600
41	339	505	7	10	4	7	7	879
42	357	477	3	8	5	10	9	869
43	596	388	11	4	4	3	2	1008
44	516	437	7	6	6	10	6	988
45	459	424	4	2	4	5	2	900
46	181	483	1	2	3	6	2	678
47	114	123	3	5	0	1	2	248
48	317	343	16	5	8	3	8	700
49	374	193	7	2	2	3	3	584
50	317	305	58	4	5	8	6	703
51	402	193	5	2	2	5	6	615
52	133	86	2	2	1	10	10	244
53	23	532	7	1	0	0	0	563
54	260	143	2	3	0	2	2	412
55	510	190	3	0	2	4	2	711
56	256	284	3	9	1	1	3	557
57	394	268	2	5	3	2	1	675
58	447	349	4	1	2	2	3	808
59	201	649	0	2	3	3	0	858
60	695	136	1	0	6	7	3	848
61	91	327	0	0	0	0	0	418
62	134	49	2	1	0	0	0	186
63	274	475	17	8	2	4	5	785
64	584	362	5	9	6	6	2	974
65	380	649	15	2	3	13	17	1079
66	218	532	138	3	8	8	12	919
67	480	277	207	5	4	6	5	984
68	368	51	361	2	2	4	3	791
69	173	324	57	1	1	1	3	560
70	609	301	10	30	2	9	5	966

Contd....

Polling Station Level Election Results

Winner, Runner-up and 3rd Party Position & Winning Margin According to Polling Stations in Narasaraopet Assembly in Assembly Election (AE) under Narasaraopet Parliamentary Constituency in Andhra Pradesh (2019)

Polling Station Number	Winner Party	Winner Votes (%)	Runner-up Party	Runner-up Votes (%)	Winning Margin Votes (%)	Third Party	Third Party Votes (%)	Other Votes (%)
75	TDP	510 (51.72)	YSRCP	383 (38.84)	127 (12.88)	JnP	58 (5.88)	35 (3.55)
76	YSRCP	543 (53.82)	TDP	398 (39.44)	145 (14.38)	JnP	48 (4.76)	20 (1.98)
77	TDP	425 (46.45)	YSRCP	424 (46.34)	1 (0.11)	JnP	44 (4.81)	22 (2.4)
78	TDP	405 (50.63)	YSRCP	369 (46.13)	36 (4.5)	JnP	15 (1.88)	11 (1.38)
79	YSRCP	290 (50.43)	TDP	272 (47.3)	18 (3.13)	JnP	6 (1.04)	7 (1.22)
80	TDP	374 (58.44)	YSRCP	243 (37.97)	131 (20.47)	INC	9 (1.41)	14 (2.19)
81	YSRCP	639 (75.18)	TDP	200 (23.53)	439 (51.65)	BJP	5 (0.59)	6 (0.71)
82	TDP	630 (67.74)	YSRCP	281 (30.22)	349 (37.52)	JnP	6 (0.65)	13 (1.4)
83	TDP	397 (55.29)	YSRCP	286 (39.83)	111 (15.46)	JnP	19 (2.65)	16 (2.23)
84	TDP	516 (63.63)	YSRCP	253 (31.2)	263 (32.43)	JnP	26 (3.21)	16 (1.97)
85	TDP	506 (54.7)	YSRCP	377 (40.76)	129 (13.94)	INC	15 (1.62)	27 (2.92)
86	YSRCP	409 (60.77)	TDP	260 (38.63)	149 (22.14)	INC	3 (0.45)	1 (0.15)
87	YSRCP	534 (70.82)	TDP	217 (28.78)	317 (42.04)	INC	2 (0.27)	1 (0.13)
88	YSRCP	252 (52.94)	TDP	197 (41.39)	55 (11.55)	JnP	13 (2.73)	14 (2.94)
89	YSRCP	688 (91.01)	TDP	49 (6.48)	639 (84.53)	INC	6 (0.79)	13 (1.72)
90	YSRCP	701 (70.88)	TDP	254 (25.68)	447 (45.2)	INC	10 (1.01)	24 (2.43)
91	TDP	590 (63.3)	YSRCP	319 (34.23)	271 (29.07)	INC	7 (0.75)	16 (1.72)
92	YSRCP	568 (66.59)	TDP	243 (28.49)	325 (38.1)	INC	13 (1.52)	29 (3.4)
93	YSRCP	279 (52.94)	TDP	211 (40.04)	68 (12.9)	JnP	20 (3.8)	17 (3.23)
94	YSRCP	457 (53.58)	TDP	375 (43.96)	82 (9.62)	INC	8 (0.94)	13 (1.52)
95	TDP	288 (54.24)	YSRCP	224 (42.18)	64 (12.06)	JnP	5 (0.94)	14 (2.64)
96	YSRCP	489 (60.15)	TDP	271 (33.33)	218 (26.82)	JnP	23 (2.83)	30 (3.69)
97	YSRCP	578 (58.98)	TDP	310 (31.63)	268 (27.35)	JnP	55 (5.61)	37 (3.78)
98	YSRCP	601 (99.83)	JnP	1 (0.17)	600 (99.66)	TDP	0 (0)	0 (0)
99	TDP	325 (99.09)	YSRCP	3 (0.91)	322 (98.18)	JnP	0 (0)	0 (0)
100	YSRCP	431 (43.67)	TDP	272 (27.56)	159 (16.11)	JnP	257 (26.04)	27 (2.74)
101	YSRCP	319 (48.48)	TDP	198 (30.09)	121 (18.39)	JnP	125 (19)	16 (2.43)
102	TDP	372 (37.69)	YSRCP	346 (35.06)	26 (2.63)	JnP	247 (25.03)	22 (2.23)
103	YSRCP	422 (56.34)	TDP	210 (28.04)	212 (28.3)	JnP	102 (13.62)	15 (2)
104	YSRCP	472 (48.36)	TDP	385 (39.45)	87 (8.91)	JnP	91 (9.32)	28 (2.87)
105	YSRCP	416 (43.29)	TDP	342 (35.59)	74 (7.7)	JnP	173 (18)	30 (3.12)
106	YSRCP	547 (50.7)	TDP	340 (31.51)	207 (19.19)	JnP	151 (13.99)	41 (3.8)
107	YSRCP	362 (43.3)	TDP	315 (37.68)	47 (5.62)	JnP	124 (14.83)	35 (4.19)
108	YSRCP	271 (49.91)	TDP	217 (39.96)	54 (9.95)	JnP	33 (6.08)	22 (4.05)
109	YSRCP	249 (47.25)	TDP	177 (33.59)	72 (13.66)	JnP	87 (16.51)	14 (2.66)
110	YSRCP	342 (46.28)	TDP	284 (38.43)	58 (7.85)	JnP	88 (11.91)	25 (3.38)
111	YSRCP	655 (61.16)	TDP	309 (28.85)	346 (32.31)	JnP	85 (7.94)	22 (2.05)

Contd....

## Socio-Economic Amenities - Rural

### Access to Education Facilities

Particulars	Number of Villages (% of Population)				
	Available	Not Available	If Not Available (Distance of Nearest Facility)		
			A	B	C
Govt. Primary School	29 (100)	0 (0)	0 (0)	0 (0)	0 (0)
Private Primary School	8 (42)	21 (58)	0 (0)	0 (0)	0 (0)
Govt. Middle School	24 (94)	5 (6)	2 (2)	1 (1)	0 (0)
Private Middle School	3 (14)	26 (86)	1 (2)	0 (0)	0 (0)
Govt. Secondary School	14 (63)	15 (37)	3 (6)	3 (6)	2 (5)
Private Secondary School	1 (6)	28 (94)	4 (9)	3 (12)	0 (0)
Govt. Senior Secondary School	0 (0)	29 (100)	0 (0)	3 (6)	10 (28)
Private Senior Secondary School	1 (5)	28 (95)	4 (16)	10 (42)	1 (3)
Govt. Arts and Science Degree College	0 (0)	29 (100)	0 (0)	3 (6)	11 (34)
Private Arts and Science Degree College	0 (0)	29 (100)	5 (19)	9 (38)	1 (3)
Govt. Engineering College	0 (0)	29 (100)	0 (0)	0 (0)	0 (0)
Private Engineering College	3 (17)	26 (83)	3 (13)	12 (36)	11 (34)
Govt. Medicine College	0 (0)	29 (100)	0 (0)	0 (0)	29 (100)
Private Medicine College	0 (0)	29 (100)	0 (0)	0 (0)	0 (0)
Govt. Management Institute	0 (0)	29 (100)	0 (0)	0 (0)	0 (0)
Private Management Institute	1 (11)	28 (89)	5 (19)	12 (36)	11 (34)
Govt. Polytechnic	0 (0)	29 (100)	0 (0)	0 (0)	0 (0)
Private Polytechnic	0 (0)	29 (100)	5 (19)	12 (44)	12 (37)
Govt. Vocational Training School/ITI	0 (0)	29 (100)	0 (0)	3 (6)	11 (34)
Private Vocational Training School/ITI	1 (5)	28 (95)	5 (19)	8 (33)	1 (3)
Govt. Non Formal Training Centre	0 (0)	29 (100)	5 (19)	12 (44)	12 (37)
Private Non Formal Training Centre	0 (0)	29 (100)	0 (0)	0 (0)	0 (0)
Govt. School For Disabled	0 (0)	29 (100)	0 (0)	0 (0)	29 (100)
Private School For Disabled	0 (0)	29 (100)	0 (0)	0 (0)	0 (0)
Government Others	0 (0)	29 (100)	0 (0)	0 (0)	0 (0)
Private Others	0 (0)	29 (100)	0 (0)	0 (0)	0 (0)

Note : Distance A : Less than 5 km; B : Between 5-10 km; C : 10+ km.; Source : Data Analysis is based on 2011 Census.

## DISCLAIMER

The Terms of Use and Disclaimer of Datanet India Private Limited (hereinafter referred to as "Datanet") for use of this analysis report of **Narasaraopet Assembly Constituency (Narasaraopet Vidhan Sabha)** :-

1. **Assembly Factbook™** is a Registered Trade Mark owned by Datanet.
2. All the maps are sketched and graphical representation only and have not been drawn to the scale and also not to represent the actual geographical area or boundary of the unit.
3. The data for the aforesaid analysis is based on authentic sources and has been culled from the various publications of Census, CSO and NSSO for district and block level data, various central and state government departments, Central & State Elections Commissions and the concerned Returning Officers' releases, Electoral Rolls, Election results and allied publications, internal assessment, surveys, estimates and analysis. Therefore, certain adjustment of data at micro level may have been done to arrive closer to the macro data.
4. Data have been provided on an "As Is" and "As AVAILABLE" basis
5. The colours shown in the maps or diagram and charts of a particular party, alliance or AC are indicative and do not represent them.
6. This publication which includes maps, sheets, graphs and data would be the property under copyright of Datanet only. The user may use these for its internal study, analysis and research purposes. It's public display, re-selling or any commercial uses by the user are not allowed.
7. Datanet has taken due care and caution in compilation and processing of data and allied information, but does not guarantee the accuracy, adequacy or completeness of any information/analysis and will be not responsible for any errors or omissions or for the results obtained from the use of such information/analysis.
8. All the contents for the publication have been culled from various authentic sources and Datanet reasonably believes such sources to be reliable, but does not make any representations, express or implied as to the accuracy or fitness of use of such information. The information or contents of the information/analysis do not constitute advice and should not be relied upon in making (or refraining from making) any decision. Any reliance placed upon the information provided by Datanet is the sole responsibility and strictly at the user's risk.
9. In no event will Datanet be liable for any damages (including, without limitation, damages for loss of business projects, or loss of profits) arising in contract, tort or otherwise from the use of or inability to use any of its contents, or from any action taken (or refrained from being taken) as a result of using the analysis or any of its contents. Datanet its directors, owners, editors, officials, employees, distributor and agents or any associate will not be liable for any errors in the information contained or any consequences arising from the use of the contents of the provided information/analysis.
10. If any provision of these terms and conditions is held invalid or illegal or unenforceable for any reason by any court of competent jurisdiction, such provision shall be severed and the remainder of provisions of the terms and conditions shall continue in full force and effect as if the Term of Use had been executed with the invalid, illegal or unenforceable provision eliminated.
11. If there are any discrepancies in the information provided, please bring it to attention of Datanet for suitable rectification measures.

**Buy Online This Complete Book At**  
**Datanet India eBooks Store**

[www.indiastatpublications.com](http://www.indiastatpublications.com)

or go directly at

[http://www.indiastatpublications.com/  
Assembly\\_factbook/Andhra\\_Pradesh/Narasaraopet/  
Narasaraopet](http://www.indiastatpublications.com/Assembly_factbook/Andhra_Pradesh/Narasaraopet/Narasaraopet)

 **india**stat**elections**

ISBN : 978-93-87415-72-0

