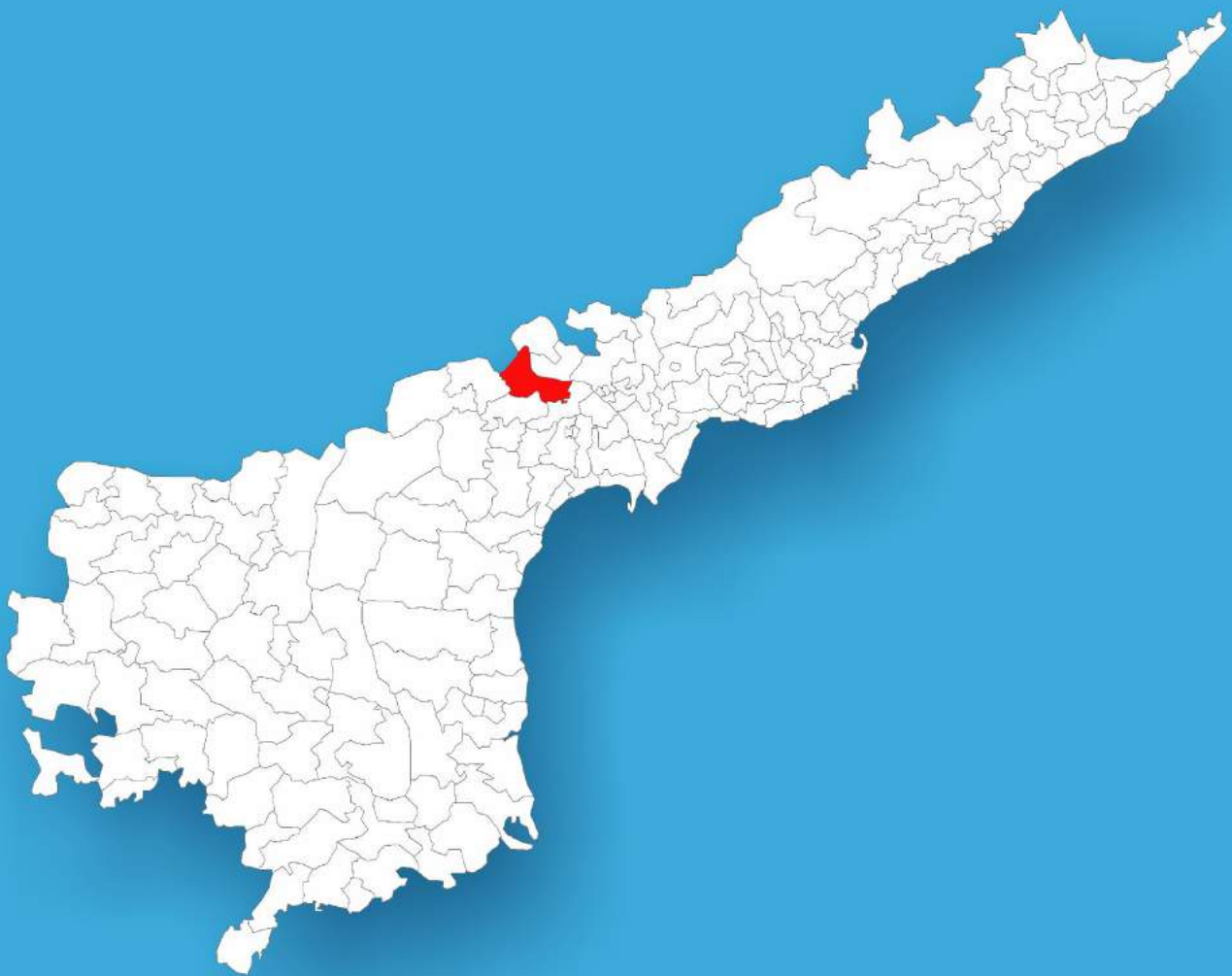




Andhra Pradesh

Assembly Factbook™

Pedakurapadu Assembly Constituency



Key Electoral Data of Pedakurapadu
Assembly Constituency (Vidhan Sabha)

Andhra Pradesh
Assembly FactbookTM
Pedakurapadu Assembly Constituency



Pedakurapadu Vidhan Sabha

Editor & Director

Dr. R.K. Thukral

Research Editor

Dr. Shafeeq Rahman

Compiled, Researched and Published by Datanet India Pvt. Ltd.

D-100, 1st Floor,

Okhla Industrial Area, Phase-I,
New Delhi- 110020.

Ph.: 91-11- 43580781-84

Email : support@indiastatpublications.com

Website : www.indiastatelections.com

Online Book Store :

www.indiastatpublications.com

Report No. : AFB/AP-085-0123

ISBN : 978-93-87415-88-1

First Edition : January, 2018

Sixth Updated Edition : January, 2023

Price : Rs. 11500/-

US\$ 310

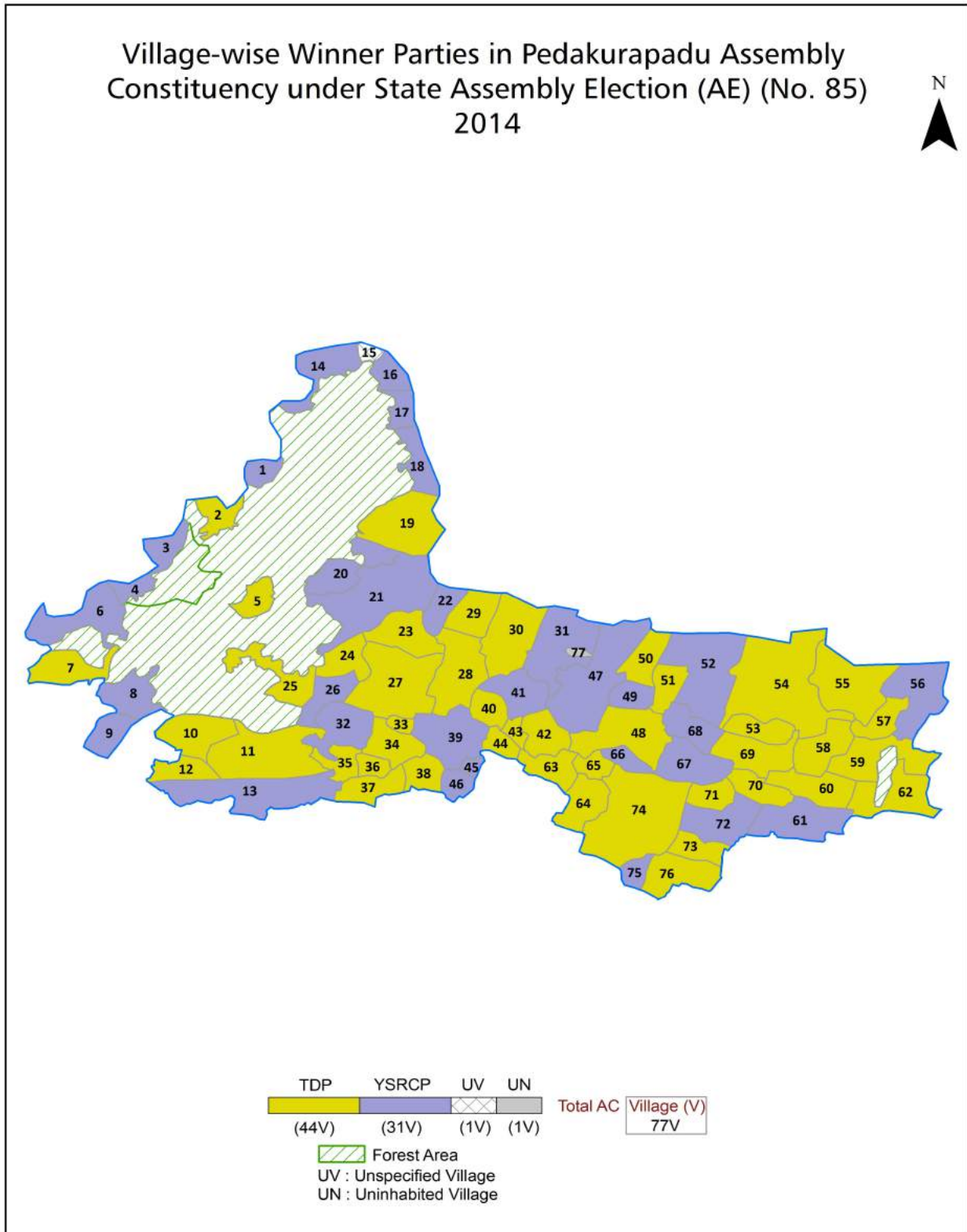
© Datanet India Pvt. Ltd.

All rights reserved. No part of this book may be reproduced, stored in a retrieval system or transmitted in any form or by any means, mechanical photocopying, photographing, scanning, recording or otherwise without the prior written permission of the publisher. Please refer to Disclaimer at page no. 218 for the use of this publication.

Printed in India

No.	Particulars	Page No.
	Introduction	
1	Assembly Constituency - (Vidhan Sabha) at a Glance Features of Assembly as per Delimitation Commission of India (2008)	1-2
	Location and Political Maps	
2	Location Map Boundaries of Assembly Constituency - (Vidhan Sabha) in District Boundaries of Assembly Constituency under Parliamentary Constituency - (Lok Sabha) Village-wise Winner Parties- 2019-PE, 2019-AE, 2014-PE, 2014-AE, 2009-PE and 2009-AE	3-11
	Administrative Setup (2011)	
3	District Sub-district Towns Villages Inhabited Villages Uninhabited Villages Village Panchayat Intermediate Panchayat	12-16
	Demographics (2011)	
4	Population Households Rural/Urban Population Villages by Population Size Sex Ratio (Total & 0-6 Years) Religious Population Social Population Literacy Rate	17-18
	Electoral Features	
5	Important Dates of Last Elections Held Electors by Gender Service Electors Voters Voters Turnout Polling Stations & Average Number of Electors per Polling Station Electors by Age Group Present Elected Representatives	19-24
	Historical Summary Election Results	
6	Vote Share of Major Parties Winning Margin (Number & Percentage) Polarity of Parties Summary Result of Assembly Segment of Parliamentary Elections 2019, 2014, 2009, 2004 and 1999 Summary Result of Assembly Elections 2019, 2014, 2009, 2004, 1999, 1994, 1989, 1985, 1983, 1978, 1962 and 1955	25-45
	Polling Station Level Election Results	
7	Name and Number of Polling Station 2019-PE, 2019-AE, 2014-PE, 2014-AE, 2009-PE and 2009-AE Polling Station-wise Electoral, Voter & Voter Turnout 2019-PE, 2019-AE, 2014-PE, 2014-AE, 2009-PE and 2009-AE Polling Station wise Elections Results 2019-PE, 2019-AE, 2014-PE, 2014-AE, 2009-PE and 2009-AE	46-197
	Share of Assembly Constituency	
8	Share of Assembly Constituency - (Vidhan Sabha) in State, District and Parliamentary Constituency - (Lok Sabha)	198
	Socio-Economic Amenities (2011)	
9	Access to Administrative Units Agricultural, Manufacturing and Industrial Commodities Demographic Indicators Education Health & Manpower Drinking Water Supply Sanitation Entertainment and Recreations Infrastructure Power Food Allocation Distribution and Marketing of Agriculture Commodities Infrastructure Transport and Road Infrastructure Communication Banking and Financial Services Land Use Irrigation Source	200-213
10	Abbreviation & Sources	215-216
11	Disclaimer	218

Location & Political Map



Administrative Setup

List of Village Panchayat & Intermediate Panchayat (Block) Name - 2011

Village Name	Village Panchayat Name	Intermediate Panchayat Name
75-Tyallur	75 Tyallur, Parasa	Pedakurapadu
Amaravathi	Amaravathi	Amaravathi
Ambadipudi	Ambadipudi	Atchampet
Ananthavaram	Ananthavaram	Krosuru
Andukuru	Andukuru	Krosuru
Attalur	Attalur	Amaravathi
Balemarru	Balemarru	Krosuru
Balusupadu	Balusupadu	Pedakurapadu
Bayyavaram	Bayyavaram	Krosuru
Bellamkonda	Bellamkonda, Gangireddipalem, Nagireddipalem	Bellamkonda
Bodanam	Bodanam	Bellamkonda
Challagariga	Challagariga	Atchampet
Chamarru	Atchampeta, Neeleswarapalem	Atchampet
Chandrajupalem	Chandrajupalem, Kandipadu	Bellamkonda
Chigurupadu	Chigurupadu	Atchampet
Chinamakkena	Chinamakkena	Pedakurapadu
Chintapalle	Chintapalle, Cherukupalem, Putlagudem	Atchampet
Chityala	Chityala	Bellamkonda
Dharanikota	Dharanikota, Muthayalapalem	Amaravathi
Didugu	Didugu	Amaravathi
Dodleru	Dodleru, Avulavaripalem, Perikapadu	Krosuru
Emmajigudem	Emmajigudem	Bellamkonda
Endroyi	Endroyi	Amaravathi
Garapadu	Garapadu	Pedakurapadu
Garikapadu	Garikapadu	Krosuru
Ginjurpalle	Madipadu Agraharam	Atchampet
Gudipadu	Gudipadu, Gadevaripalem, Nagavaram	Krosuru
Hassanbada	Hassanbada	Krosuru
Hussainnagaram	Hussainnagaram	Pedakurapadu

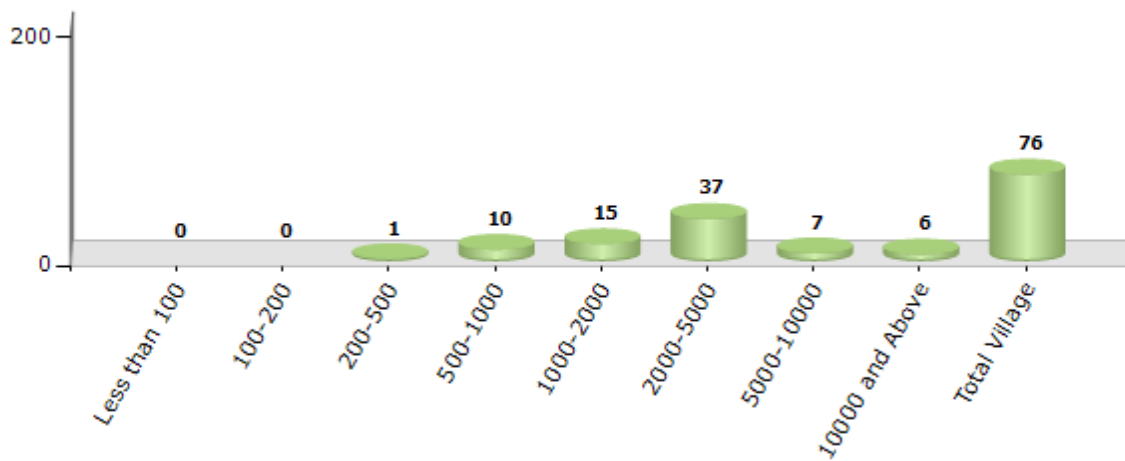
Contd....

Demographics

Number of Villages by Population Size - 2011

Less than 100	100-200	200-500	500-1000	1000-2000	2000-5000	5000-10000	10000 and Above	Total Village
0	0	1	10	15	37	7	6	76

Number of Villages by Population Size - 2011

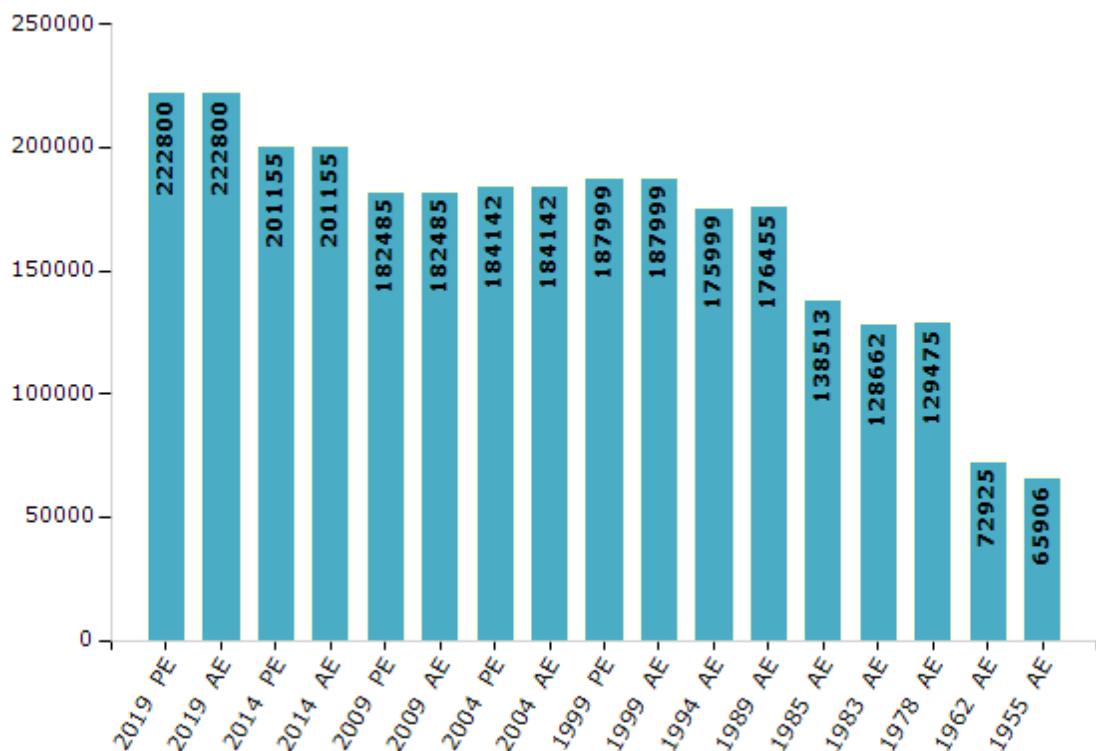


Electoral Features

Electors by Male & Female

Year	Male	Female	Others	Total	Year	Male	Female	Others	Total
2019 PE	109864	112915	21	222800	1994 AE	88332	87667	-	175999
2019 AE	109864	112915	21	222800	1989 AE	88530	87925	-	176455
2014 PE	99854	101286	15	201155	1985 AE	68468	70045	-	138513
2014 AE	99854	101286	15	201155	1983 AE	63092	65570	-	128662
2009 PE	89633	92852	-	182485	1978 AE	64247	65228	-	129475
2009 AE	89633	92852	-	182485	1972 AE	-	-	-	-
2004 PE	90121	94021	-	184142	1967 AE	-	-	-	-
2004 AE	90121	94021	-	184142	1962 AE	-	-	-	72925
1999 PE	92802	95197	-	187999	1957 AE	-	-	-	-
1999 AE	92802	95197	-	187999	1955 AE	-	-	-	65906

Number of Electors

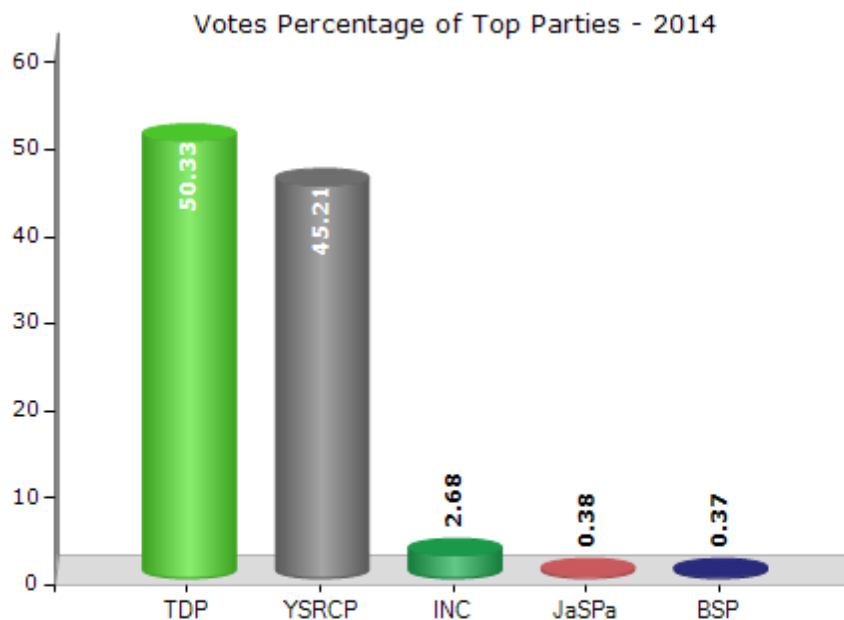


Note : AE : Assembly Election, PE : Assembly Segment of Parliamentary Election

Historical Summary Election Results

Summary Result of Assembly Election - 2014

Candidate Name	Party	Votes	Votes %
Kommalapati Sridhar	TDP	90310	50.33
Bolla Brahmanaidu	YSRCP	81114	45.21
Pakkala Suribabu	INC	4805	2.68
Podile Pichaiah	JaSPa	679	0.38
Ankamma Rao Thammisetty	BSP	659	0.37
V. Sai Prabhakar	PPOI	585	0.33
Kommu Ruben	ICSP	270	0.15
Kodavati Ashok Babu	IND	236	0.13
Shaik Moulali	IND	163	0.09
	NOTA	600	0.33



Polling Station Level Election Results

Number and Name of Polling Stations (PS) (2019 AE)

Number of Polling Stations	Name of Polling Stations	Number of Polling Stations	Name of Polling Stations
1	Mandal Parishad Upper Primary School, Nandirajupalem H/O Bellamkonda	22	M.P.P. School, Eastern Side, 3rd Room Kandipadu, H/O. Chandrajupalem
2	Mandal Parishad Upper Primary School, 2nd Room Nandirajupalem H/O. Bellamkonda	23	Z.P. High School, Room Papayapalem
3	M.P.Ele. School, 2nd Room, Southern Side Nagireddy Palem H/O Bellamkonda	24	Zilla Parishad High School, Northern Side Papayapalem
4	Mp Ele. School 1st Room Sourther Side Nagiredyapalem H/O Bellamkonda	25	M.P.Primary School Papayapalem
5	Zilla Parishad High School, Western Bellamkonda	26	M.P.P. School Mannesulthan Palem
6	Zphs, Southern Side From East To 4th Room Bellamkonda	27	Mandal Parishad Primary School, 3rd Room Mannesulthanpalem
7	Jilla Parisha High School, 1 St Room Bellamkonda	28	Mandal Parishad Upper Primary School Emmajigudem
8	Zilla Parishad High School, Asbestos Shed, 2nd Room Bellamkonda	29	Mandal Parishad Upper Primary School Venkatayapalem
9	M.P.Primary School Gangireddy Palem H/O Bellamkonda	30	Mandal Parishad Upper Primary School, South East Building From East To First Room Venkatayapalem
10	Mandal Parishad Primary. School, Kothapalem H/O Bellamkonda	31	Mandal Parishad Primary School, Madipadu Agraharam
11	Mandal Parishad Upper Primary School, Northern Side Vannayapalem	32	Mandal Parishad Primary School, Western Side 1st Room, Madipadu Agraharam
12	M.P.U.P. School, South Side From East To 3rd Room Vannayapalem	33	Mandal Parishad Primary School, Dpep, Kanchubodutanda H/O Madipadu Agraharam
13	Mandal Parishad Upper Primary School, Machayapalem	34	Mandal Parishad Primary School, Ginjupalli
14	Mandal Parishad Upper Primary School, 2nd Machayapalem	35	Mandal Parishad Upper Primary School, Challagariga
15	Community Hall, R & R Center Machayapalem	36	Mandal Parishad Upper Primary School, Northern Side Taduvayi
16	M.P.P. School, 1st Room From Sourthern Side R & R Ce R & R Center	37	Mandal Parishad Upper Primary School, Northern Side 2nd Room Taduvai
17	Mandal Parishad Upper Primary School, Chandrajupalem	38	Mandal Parishad Upper Primary School, Chintapalli
18	Mandal Parishad Upper Primary School, South East Building From East To Second Room Chandrajupalem	39	Mandal Parishad U.P. School, Southern Side, Chintapalli
19	Mandal Parishad Primary School, Northern Side, Chandrajupalem	40	R.C.M. Primary School Cherukumpalem H/O Chintapalli
20	Mandal Parishad Upper Primary School, Chandrajupalem	41	R.C.M. Primary School Cherukumpalem H/O Chinthapalli
21	Mandal Parishad Primary School, Eastern Side, Kandipadu H/O Chandrajupalem	42	Mandal Parishad Upper Primary School Kothapalli H/O Tallacheruvu

Contd....

Polling Station Level Election Results

Polling Station-wise Votes Secured by Overall Top Five Parties in Pedakurapadu Assembly in Assembly Election (AE) under Narasaraopet Parliamentary Constituency in Andhra Pradesh (2019)

Number of Polling Station	Winner - Namburu Sankara Rao (YSRCP)	Runner-up - Kommalapati Sridhar (TDP)	3rd - Putti Samrajyam (JnP)	4th - Pamidi Nageswara Rao (INC)	5th - Gandham Koteswara Rao (BJP)	NOTA	Other	Total Votes Secured
36	421	204	2	2	3	4	5	641
37	432	162	2	8	2	6	2	614
38	507	340	14	21	4	6	3	895
39	425	260	33	11	5	3	5	742
40	435	374	50	4	8	5	7	883
41	516	392	66	14	5	5	2	1000
42	356	241	42	14	3	10	10	676
43	254	373	4	8	9	8	3	659
44	394	202	7	5	1	7	9	625
45	403	157	2	8	0	7	4	581
46	447	166	1	7	3	7	2	633
47	479	127	5	9	3	8	4	635
48	461	101	3	9	1	1	2	578
49	494	62	1	6	0	8	1	572
50	580	416	25	6	11	8	8	1054
51	395	193	16	7	1	11	13	636
52	374	228	13	4	2	3	4	628
53	405	172	11	8	6	4	3	609
54	323	185	10	7	3	0	1	529
55	273	217	11	3	7	2	2	515
56	334	126	31	14	5	5	2	517
57	372	164	21	8	2	4	2	573
58	373	129	23	9	4	6	8	552
59	509	403	18	16	4	3	2	955
60	539	275	31	18	3	7	1	874
61	478	160	5	7	3	10	9	672
62	403	446	87	11	88	21	5	1061
63	475	464	15	10	13	16	4	997
64	247	75	16	2	0	0	3	343
65	507	144	3	5	4	3	2	668
66	349	321	19	4	3	2	3	701
67	315	262	11	2	2	6	8	606
68	395	201	2	6	1	4	4	613
69	370	197	0	3	3	7	4	584
70	233	346	3	1	0	1	1	585

Contd....

Polling Station Level Election Results

Winner, Runner-up and 3rd Party Position & Winning Margin According to Polling Stations in Pedakurapadu Assembly in Assembly Election (AE) under Narasaraopet Parliamentary Constituency in Andhra Pradesh (2019)

Polling Station Number	Winner Party	Winner Votes (%)	Runner-up Party	Runner-up Votes (%)	Winning Margin Votes (%)	Third Party	Third Party Votes (%)	Other Votes (%)
75	YSRCP	378 (48.28)	TDP	365 (46.62)	13 (1.66)	INC	18 (2.3)	22 (2.81)
76	TDP	483 (58.97)	YSRCP	308 (37.61)	175 (21.36)	INC	12 (1.47)	16 (1.95)
77	YSRCP	217 (49.77)	TDP	213 (48.85)	4 (0.92)	INC	2 (0.46)	4 (0.92)
78	YSRCP	532 (60.45)	TDP	325 (36.93)	207 (23.52)	INC	8 (0.91)	15 (1.7)
79	TDP	614 (68.6)	YSRCP	254 (28.38)	360 (40.22)	INC	9 (1.01)	18 (2.01)
80	TDP	679 (73.25)	YSRCP	224 (24.16)	455 (49.09)	JnP	9 (0.97)	15 (1.62)
81	TDP	384 (54.24)	YSRCP	292 (41.24)	92 (13)	BJP	7 (0.99)	25 (3.53)
82	YSRCP	510 (63.75)	TDP	254 (31.75)	256 (32)	JnP	11 (1.38)	25 (3.13)
83	TDP	495 (52.38)	YSRCP	428 (45.29)	67 (7.09)	JnP	9 (0.95)	13 (1.38)
84	TDP	367 (59)	YSRCP	224 (36.01)	143 (22.99)	INC	11 (1.77)	20 (3.22)
85	TDP	337 (54.01)	YSRCP	260 (41.67)	77 (12.34)	JnP	13 (2.08)	14 (2.24)
86	YSRCP	263 (58.44)	TDP	162 (36)	101 (22.44)	JnP	7 (1.56)	18 (4)
87	YSRCP	442 (50.92)	TDP	349 (40.21)	93 (10.71)	JnP	45 (5.18)	32 (3.69)
88	YSRCP	593 (54.81)	TDP	477 (44.09)	116 (10.72)	INC	5 (0.46)	7 (0.65)
89	YSRCP	625 (64.83)	TDP	333 (34.54)	292 (30.29)	JnP	4 (0.41)	2 (0.21)
90	YSRCP	640 (58.02)	TDP	422 (38.26)	218 (19.76)	INC	16 (1.45)	25 (2.27)
91	TDP	504 (51.64)	YSRCP	416 (42.62)	88 (9.02)	JnP	42 (4.3)	14 (1.43)
92	YSRCP	528 (53.17)	TDP	426 (42.9)	102 (10.27)	JnP	29 (2.92)	10 (1.01)
93	YSRCP	510 (64.15)	TDP	243 (30.57)	267 (33.58)	JnP	28 (3.52)	14 (1.76)
94	YSRCP	529 (58.45)	TDP	302 (33.37)	227 (25.08)	JnP	46 (5.08)	28 (3.09)
95	YSRCP	441 (54.71)	TDP	321 (39.83)	120 (14.88)	JnP	17 (2.11)	27 (3.35)
96	YSRCP	602 (70.82)	TDP	223 (26.24)	379 (44.58)	JnP	15 (1.76)	10 (1.18)
97	YSRCP	413 (64.53)	TDP	194 (30.31)	219 (34.22)	JnP	13 (2.03)	20 (3.13)
98	YSRCP	373 (62.06)	TDP	188 (31.28)	185 (30.78)	JnP	14 (2.33)	26 (4.33)
99	YSRCP	360 (52.17)	TDP	272 (39.42)	88 (12.75)	INC	19 (2.75)	39 (5.65)
100	YSRCP	291 (45.4)	TDP	200 (31.2)	91 (14.2)	JnP	98 (15.29)	52 (8.11)
101	YSRCP	543 (78.92)	TDP	94 (13.66)	449 (65.26)	JnP	11 (1.6)	40 (5.81)
102	TDP	512 (47.76)	YSRCP	462 (43.1)	50 (4.66)	JnP	50 (4.66)	48 (4.48)
103	TDP	521 (48.56)	YSRCP	460 (42.87)	61 (5.69)	JnP	47 (4.38)	45 (4.19)
104	TDP	407 (55.37)	YSRCP	209 (28.44)	198 (26.93)	JnP	110 (14.97)	9 (1.22)
105	TDP	461 (61.47)	YSRCP	159 (21.2)	302 (40.27)	JnP	113 (15.07)	17 (2.27)
106	TDP	320 (44.51)	YSRCP	212 (29.49)	108 (15.02)	JnP	167 (23.23)	20 (2.78)
107	TDP	526 (56.26)	YSRCP	394 (42.14)	132 (14.12)	INC	5 (0.53)	10 (1.07)
108	YSRCP	245 (57.78)	TDP	170 (40.09)	75 (17.69)	INC	4 (0.94)	5 (1.18)
109	YSRCP	279 (47.86)	TDP	218 (37.39)	61 (10.47)	JnP	65 (11.15)	21 (3.6)
110	TDP	211 (49.41)	YSRCP	183 (42.86)	28 (6.55)	JnP	21 (4.92)	12 (2.81)
111	TDP	362 (46.47)	YSRCP	318 (40.82)	44 (5.65)	JnP	73 (9.37)	26 (3.34)

Contd....

Socio-Economic Amenities - Rural

Access to Education Facilities

Particulars	Number of Villages (% of Population)				
	Available	Not Available	If Not Available (Distance of Nearest Facility)		
			A	B	C
Govt. Primary School	76 (100)	0 (0)	0 (0)	0 (0)	0 (0)
Private Primary School	13 (39)	63 (61)	0 (0)	0 (0)	0 (0)
Govt. Middle School	55 (87)	21 (13)	15 (7)	5 (3)	0 (0)
Private Middle School	11 (37)	65 (63)	0 (0)	0 (0)	0 (0)
Govt. Secondary School	22 (52)	54 (48)	22 (18)	23 (21)	7 (5)
Private Secondary School	8 (27)	68 (73)	1 (1)	0 (0)	0 (0)
Govt. Senior Secondary School	3 (11)	73 (89)	4 (4)	11 (16)	13 (8)
Private Senior Secondary School	3 (14)	73 (86)	4 (4)	26 (29)	12 (14)
Govt. Arts and Science Degree College	1 (3)	75 (97)	1 (5)	8 (7)	38 (51)
Private Arts and Science Degree College	0 (0)	76 (100)	0 (0)	1 (1)	27 (33)
Govt. Engineering College	0 (0)	76 (100)	0 (0)	0 (0)	0 (0)
Private Engineering College	0 (0)	76 (100)	0 (0)	1 (1)	75 (99)
Govt. Medicine College	0 (0)	76 (100)	0 (0)	0 (0)	76 (100)
Private Medicine College	0 (0)	76 (100)	0 (0)	0 (0)	0 (0)
Govt. Management Institute	0 (0)	76 (100)	0 (0)	0 (0)	14 (19)
Private Management Institute	0 (0)	76 (100)	0 (0)	1 (1)	61 (81)
Govt. Polytechnic	1 (4)	75 (96)	2 (3)	12 (15)	61 (78)
Private Polytechnic	0 (0)	76 (100)	0 (0)	0 (0)	0 (0)
Govt. Vocational Training School/ITI	0 (0)	76 (100)	0 (0)	0 (0)	14 (19)
Private Vocational Training School/ITI	1 (5)	75 (95)	3 (4)	5 (6)	53 (66)
Govt. Non Formal Training Centre	1 (4)	75 (96)	1 (1)	10 (12)	64 (82)
Private Non Formal Training Centre	0 (0)	76 (100)	0 (0)	0 (0)	0 (0)
Govt. School For Disabled	0 (0)	76 (100)	0 (0)	0 (0)	76 (100)
Private School For Disabled	0 (0)	76 (100)	0 (0)	0 (0)	0 (0)
Government Others	0 (0)	76 (100)	0 (0)	0 (0)	0 (0)
Private Others	0 (0)	76 (100)	0 (0)	0 (0)	0 (0)

Note : Distance A : Less than 5 km; B : Between 5-10 km; C : 10+ km.; Source : Data Analysis is based on 2011 Census.

DISCLAIMER

The Terms of Use and Disclaimer of Datanet India Private Limited (hereinafter referred to as "Datanet") for use of this analysis report of **Pedakurapadu Assembly Constituency (Pedakurapadu Vidhan Sabha)** :-

1. **Assembly Factbook™** is a Registered Trade Mark owned by Datanet.
2. All the maps are sketched and graphical representation only and have not been drawn to the scale and also not to represent the actual geographical area or boundary of the unit.
3. The data for the aforesaid analysis is based on authentic sources and has been culled from the various publications of Census, CSO and NSSO for district and block level data, various central and state government departments, Central & State Elections Commissions and the concerned Returning Officers' releases, Electoral Rolls, Election results and allied publications, internal assessment, surveys, estimates and analysis. Therefore, certain adjustment of data at micro level may have been done to arrive closer to the macro data.
4. Data have been provided on an "As Is" and "As AVAILABLE" basis
5. The colours shown in the maps or diagram and charts of a particular party, alliance or AC are indicative and do not represent them.
6. This publication which includes maps, sheets, graphs and data would be the property under copyright of Datanet only. The user may use these for its internal study, analysis and research purposes. It's public display, re-selling or any commercial uses by the user are not allowed.
7. Datanet has taken due care and caution in compilation and processing of data and allied information, but does not guarantee the accuracy, adequacy or completeness of any information/analysis and will be not responsible for any errors or omissions or for the results obtained from the use of such information/analysis.
8. All the contents for the publication have been culled from various authentic sources and Datanet reasonably believes such sources to be reliable, but does not make any representations, express or implied as to the accuracy or fitness of use of such information. The information or contents of the information/analysis do not constitute advice and should not be relied upon in making (or refraining from making) any decision. Any reliance placed upon the information provided by Datanet is the sole responsibility and strictly at the user's risk.
9. In no event will Datanet be liable for any damages (including, without limitation, damages for loss of business projects, or loss of profits) arising in contract, tort or otherwise from the use of or inability to use any of its contents, or from any action taken (or refrained from being taken) as a result of using the analysis or any of its contents. Datanet its directors, owners, editors, officials, employees, distributor and agents or any associate will not be liable for any errors in the information contained or any consequences arising from the use of the contents of the provided information/analysis.
10. If any provision of these terms and conditions is held invalid or illegal or unenforceable for any reason by any court of competent jurisdiction, such provision shall be severed and the remainder of provisions of the terms and conditions shall continue in full force and effect as if the Term of Use had been executed with the invalid, illegal or unenforceable provision eliminated.
11. If there are any discrepancies in the information provided, please bring it to attention of Datanet for suitable rectification measures.

**Buy Online This Complete Book At
Datanet India eBooks Store**

www.indiastatpublications.com

or go directly at

[http://www.indiastatpublications.com/
Assembly_factbook/Andhra_Pradesh/Narasaraopet/
Pedakurapadu](http://www.indiastatpublications.com/Assembly_factbook/Andhra_Pradesh/Narasaraopet/Pedakurapadu)

 **india**stat**elections**

ISBN : 978-93-87415-88-1

