



Andhra Pradesh

Assembly Factbook™

Achanta Assembly Constituency



Key Electoral Data of Achanta
Assembly Constituency (Vidhan Sabha)

Andhra Pradesh
Assembly FactbookTM
Achanta Assembly Constituency



Achanta Vidhan Sabha

Editor & Director

Dr. R.K. Thukral

Research Editor

Dr. Shafeeq Rahman

Compiled, Researched and Published by Datanet India Pvt. Ltd.

D-100, 1st Floor,

Okhla Industrial Area, Phase-I,
New Delhi- 110020.

Ph.: 91-11- 43580781-84

Email : support@indiastatpublications.com

Website : www.indiastatelections.com

Online Book Store :

www.indiastatpublications.com

Report No. : AFB/AP-056-0125

ISBN : 978-93-87415-01-0

First Edition : January, 2018

Eighth Updated Edition : January, 2025

Price : Rs. 11500/-

US\$ 310

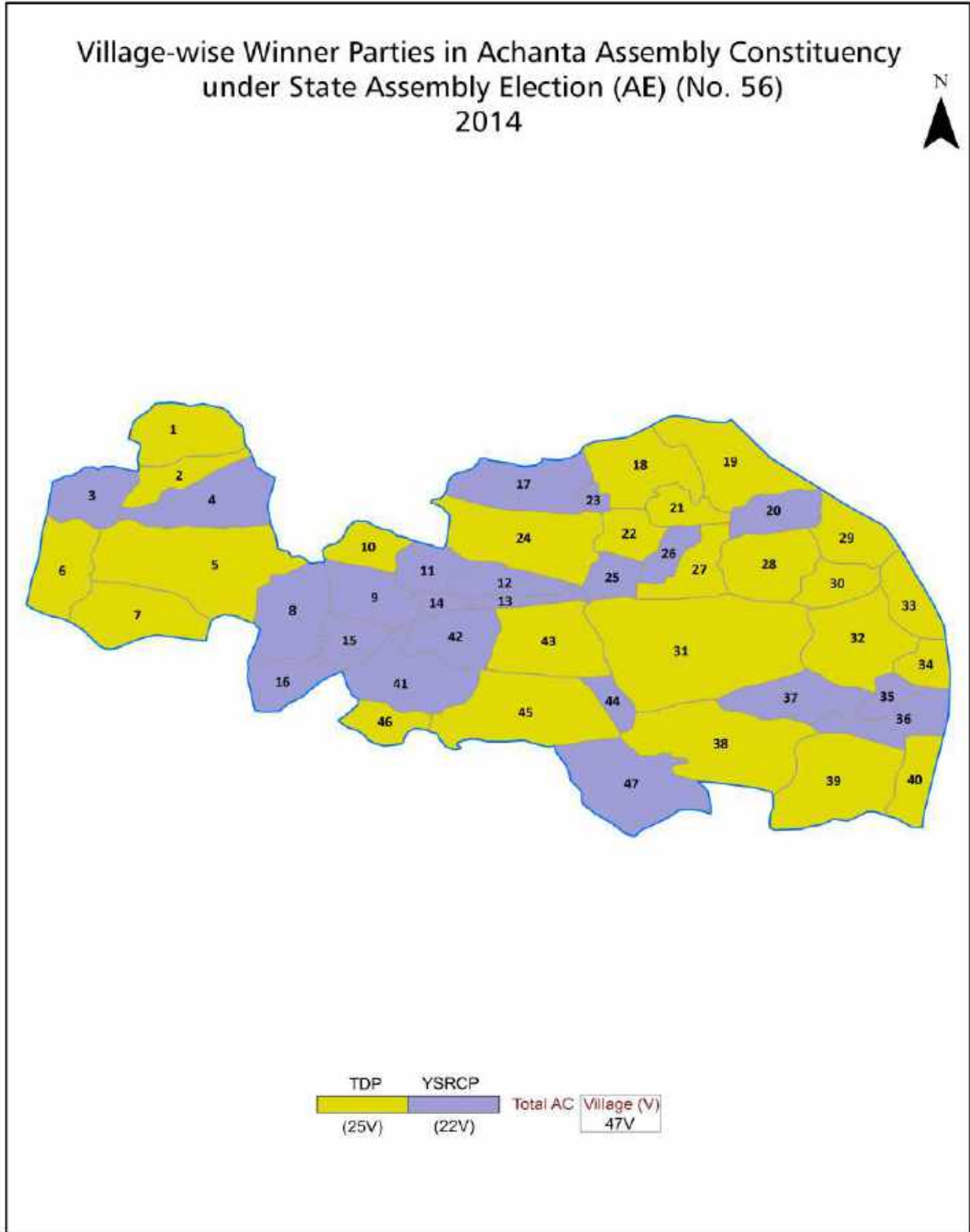
© Datanet India Pvt. Ltd.

All rights reserved. No part of this book may be reproduced, stored in a retrieval system or transmitted in any form or by any means, mechanical photocopying, photographing, scanning, recording or otherwise without the prior written permission of the publisher. Please refer to Disclaimer at page no. 184 for the use of this publication.

Printed in India

No.	Particulars	Page No.
	Introduction	
1	Assembly Constituency - (Vidhan Sabha) at a Glance Features of Assembly as per Delimitation Commission of India (2008)	1-2
	Location and Political Maps	
2	Location Map Boundaries of Assembly Constituency - (Vidhan Sabha) in District Boundaries of Assembly Constituency under Parliamentary Constituency - (Lok Sabha) Village-wise Winner Parties- 2024-PE, 2024-AE, 2019-PE, 2019-AE, 2014-PE, 2014-AE, 2009-PE and 2009-AE	3-11
	Administrative Setup (2011)	
3	District Sub-district Towns Villages Inhabited Villages Uninhabited Villages Village Panchayat Intermediate Panchayat	12-14
	Demographics (2011)	
4	Population Households Rural/Urban Population Villages by Population Size Sex Ratio (Total & 0-6 Years) Religious Population Social Population Literacy Rate	15-16
	Electoral Features	
5	Important Dates of Last Elections Held Electors by Gender Service Electors Voters Voters Turnout Polling Stations & Average Number of Electors per Polling Station Electors by Age Group Present Elected Representatives	17-22
	Historical Summary Election Results	
6	Vote Share of Major Parties Winning Margin (Number & Percentage Polarity of Parties Summary Result of Assembly Segment of Parliamentary Elections 2024, 2019, 2014, 2009, 2004 and 1999 Summary Result of Assembly Elections 2024, 2019, 2014, 2009, 2004, 1999, 1994, 1989, 1985, 1983, 1978, 1972, 1967 and 1962	23-44
	Polling Station Level Election Results	
7	Name and Number of Polling Station 2024-PE, 2024-AE, 2019-PE, 2019-AE, 2014-PE, 2014-AE, 2009-PE and 2009-AE Polling Station-wise Electoral, Voter & Voter Turnout 2024-PE, 2024-AE, 2019-PE, 2019-AE, 2014-PE, 2014-AE, 2009-PE and 2009-AE Polling Station wise Elections Results 2024-PE, 2024-AE, 2019-PE, 2019-AE, 2014-PE, 2014-AE, 2009-PE and 2009-AE	45-162
	Share of Assembly Constituency	
8	Share of Assembly Constituency - (Vidhan Sabha) in State, District and Parliamentary Constituency - (Lok Sabha)	163
	Socio-Economic Amenities (2011)	
9	Access to Administrative Units Agricultural, Manufacturing and Industrial Commodities Demographic Indicators Education Health & Manpower Drinking Water Supply Sanitation Entertainment and Recreations Infrastructure Power Food Allocation Distribution and Marketing of Agriculture Commodities Infrastructure Transport and Road Infrastructure Communication Banking and Financial Services Land Use Irrigation Source	165-179
10	Abbreviation & Sources	181-182
11	Disclaimer	184

Location & Political Map



Administrative Setup

List of Village Panchayat & Intermediate Panchayat (Block) Name - 2011

Village Name	Village Panchayat Name	Intermediate Panchayat Name
Achanta	Achanta & Seshammacheruvu	Achanta
Achanta Vemavaram	Achanta Vemavaram	Achanta
Alamuru	Alamuru	Penumantra
Bhatlamagutur	Bhatlamagutur	Penumantra
Bhimalapuram	Bhimalapuram & Ayodyalanka	Achanta
Cherukuwada	Penugonda	Penugonda
Chinamallam	Chinamallam	Penugonda
Deva	Deva	Penugonda
Gummaluru	Gummaluru	Poduru
Ilaparru	Ilaparru	Penugonda
Jagannadhapuram	Jagannadhapuram	Poduru
Juttiga	Juttiga & Velagallavaripalem	Penumantra
Kandaravalli	Kandaravalli	Achanta
Karugorumilli	Karugorumilli	Achanta
Kavitam	Kavitam	Poduru
Kodamanchili	Kodamanchili	Achanta
Koderu	Koderu	Achanta
Kothalaparru	Kothalaparru	Penugonda
Koyyetipadu	Koyyetipadu	Penumantra
Mallipudi	Mallipudi	Penumantra
Mamuduru	Mamuduru	Penumantra
Marteru	Marteru	Penumantra
Miniminchilipadu	Miniminchilipadu	Poduru
Mulaparru	Mulaparru	Penugonda
Munamarru	Munamarru	Penugonda
Nadipudi	Nadipudi	Penugonda
Nattarameswaram	Nattarameswaram	Penumantra
Neggipudi	Neggipudi	Penumantra
Nelamuru	Nelamuru	Penumantra

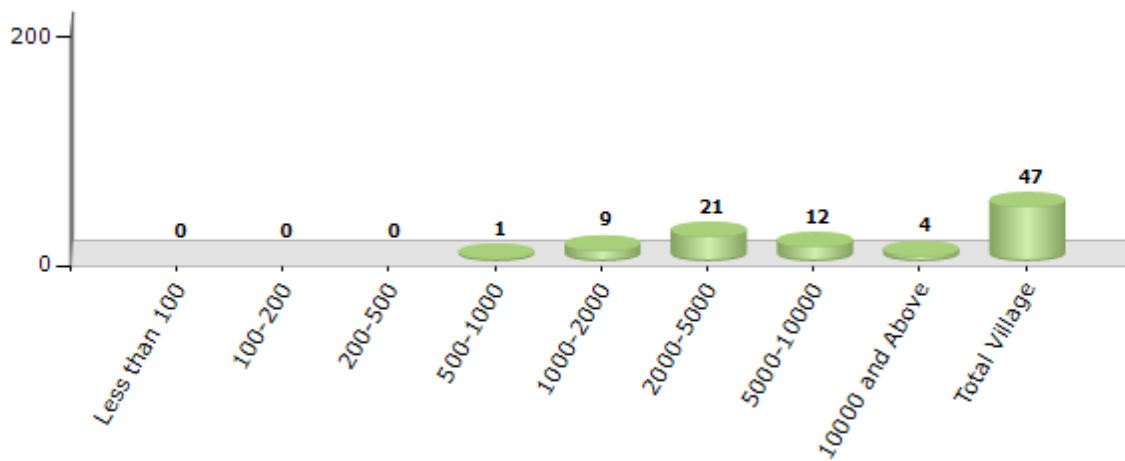
Contd....

Demographics

Number of Villages by Population Size - 2011

Less than 100	100-200	200-500	500-1000	1000-2000	2000-5000	5000-10000	10000 and Above	Total Village
0	0	0	1	9	21	12	4	47

Number of Villages by Population Size - 2011

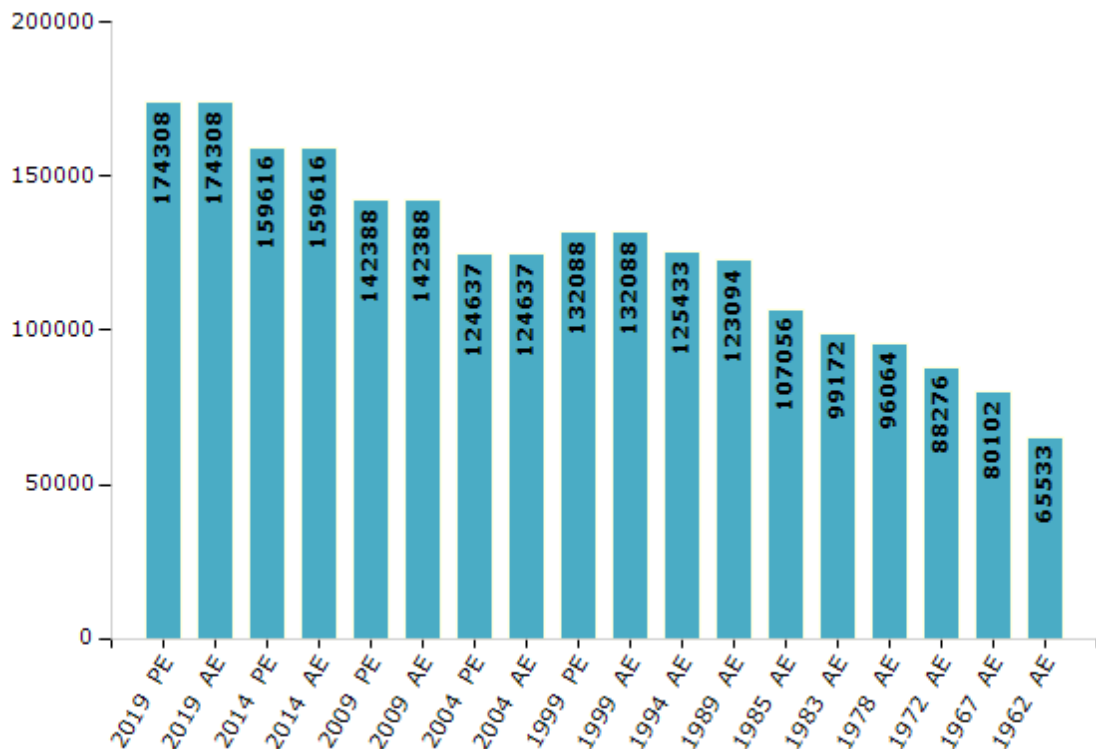


Electoral Features

Electors by Male & Female

Year	Male	Female	Others	Total	Year	Male	Female	Others	Total
2019 PE	86323	87984	1	174308	1994 AE	62563	62870	-	125433
2019 AE	86323	87984	1	174308	1989 AE	61164	61930	-	123094
2014 PE	78576	81040	0	159616	1985 AE	52009	55047	-	107056
2014 AE	78576	81040	0	159616	1983 AE	47787	51385	-	99172
2009 PE	67261	75127	-	142388	1978 AE	46512	49552	-	96064
2009 AE	67261	75127	-	142388	1972 AE	42597	45679	-	88276
2004 PE	62036	62601	-	124637	1967 AE	-	-	-	80102
2004 AE	62036	62601	-	124637	1962 AE	-	-	-	65533
1999 PE	65296	66792	-	132088	1957 AE	-	-	-	-
1999 AE	65296	66792	-	132088	1955 AE	-	-	-	-

Number of Electors

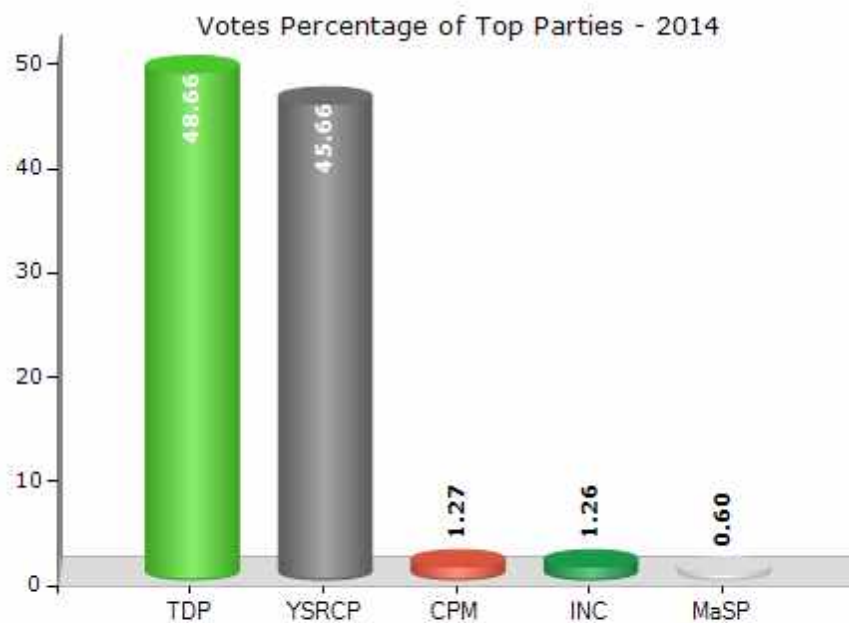


Note : AE : Assembly Election, PE : Assembly Segment of Parliamentary Election

Historical Summary Election Results

Summary Result of Assembly Election - 2014

Candidate Name	Party	Votes	Votes %
Satyanarayana Pithani	TDP	63549	48.66
Mudunuri Prasada Raju	YSRCP	59629	45.66
Ketha Gopalan	CPM	1654	1.27
Indugapalli Ramanuja Rao	INC	1641	1.26
Kapa Dekkalayya	MaSP	787	0.6
Chintapalli Guruprasad	BSP	651	0.5
Anitha Nekkanti	PPOI	505	0.39
Arigela Satti Raju	IND	397	0.3
Srinivasu Sanaboyina	IND	349	0.27
Sikhile Ratna Raju	IND	209	0.16
Rayapalli Madhu Kiran	IND	171	0.13
Nageswara Rao Vasanthada	IND	138	0.11
	NOTA	919	0.7



Polling Station Level Election Results

Number and Name of Polling Stations (PS) (2019 AE)

Number of Polling Stations	Name of Polling Stations	Number of Polling Stations	Name of Polling Stations
1	M.P.U.P. School, Eastern Side M.P.U.P. s, East Side, S.I.Parru	22	Z.P. High School, Main Building, Southern Side Room, Ilaparru Zphs Estern Side Building, Western Part, Ilaparru
2	M.P.U.P. School, Western Side M.P.U.P. s, West Side, S.I.Parru	23	Z.P. High School, Main Building, Northren Side Room, Ilaparru Zphs Western Side Building, Ilaparru
3	M.P U P School, Mallipudi M.P.U.P. s, Eastern Side, Mallipudi	24	Mandal Parishad Meyin Prathamik Pathashala Ramannapalem
4	Anganwadi Building, Code No. 14, Mallipudi	25	M.P.U.P. School, Eastern Part, Ramannapalem Sivaru Yar
5	M.P.U.P. School, Mallipudi	26	M.P.U.P. School, Western Side, Additional Classroom Yarramsettivari Palem H/O Ramanna Palem M.P.P. School, Additional Class Room, Western Side,
6	Gramkacheri Grama Kacheri, Vadali	27	M.P.P. School Main Building, Eastern Side Room, Venkataramapuram
7	M.P.P. Model School, Eastern Part, Vadali	28	M.P.P School Southern Side Building, Cherukuwada Sivaaru Chinnamvari Palem Chinnamvaripalem H/O Cherukuwada
8	M.P.P. Model School, Central Part, Vadali	29	ZillaParishad Unnatapatashala, Juthiga Juttiga Block s One To Five
9	M.P.P. Model School, Western Part, Vadali	30	ZillaParishad Unnatapatashala, Juthiga Juttiga Block s One To Five
10	M.P.P. Model School (Main), Eastern Side Room, New Building, Siddantham Mpesregular Eastern Side Room, Newbuilding Sidhantham	31	M.P.P.P School, Natharameshwaram Nattarameswaram
11	M.P.P. Model School (Main) Western Side Room, New Building, Siddantham Mpesregularwesternside Room, Newbuilding Sidhantham	32	M.P.P. School, Natharameshwaram Nattarameswaram
12	Mpps, Regular, Teachers Central Building, Mpes Regular Teachers Central Building, Sidhantam	33	M.P.P School, (Regular) Western Side Mamuduru Block s One To Four
13	M.P.P School (Main), Middle Room, New Building, Siddantham. M.P.Ele. School, (Regular) Middle Room, New Buildin	34	M.P.P School, (Regular) Easetern Side Mamuduru Block s One To Four
14	Z.P. High School, Eastern Side Room, Zphs Eastern Side Room, Sidhantam	35	M.P.P. School, Regular, Mamuduru
15	Z.P. High School, Additional Block Zphs Additional Block, Western Side Room Siddhantam	36	M.P.P. School, Special Mamuduru Block s Five To Seven
16	Z.P. High School (Addl Block) Eastern Side Room Zphs (Addl Room) Eastern Side Room, Sidhantam	37	Z.P.H. School, Western Side Room No. 1 Penumantra Block s One To Three
17	Zphs, Western Side Room, Zphs Western Side Room, Sidhantam	38	R A Z.P.H. School, Penumantra
18	Mandal Parishad Prathamik Pathashala MpEle. School Ghataladibba H/O Sidhantam	39	Lscs Building, Eastern Side Penumantra Block s in Iind Part And Three To Five
19	Mpps -Main MpEle. School (Main) Dongaravipalem H/O Sidhantam	40	R.A.Z.P.H. School, 2nd Room New Building, Northern Side Penumantra
20	Anganwadi Building, Dongaravipalem, Sidhantam	41	R.A.Z.P.H. School, New Building, Southern Side Room No 2 Penumantra
21	MppSchool, Rajiv Nagar, Dongaravi Palem H/O Siddantham. Mpes (Spl) Rajiv Nagar, Dongaravipale H/O Siddantham	42	Bhavita Pratyeka Avasaralugala Pillalu Vanarula Kendramulu Brahmanachevu Block s in Eight Part Nine

Contd....

Polling Station Level Election Results

Polling Station-wise Votes Secured by Overall Top Five Parties in Achanta Assembly in Assembly Election (AE) under Narsapuram Parliamentary Constituency in Andhra Pradesh (2019)

Number of Polling Station	Winner - Cherukuvada Sriranganadha Raju (YSRCP)	Runner-up - Satya narayana Pithani (TDP)	3rd - Javvadi Vijay Venkatram (JnP)	4th - Nekkanti Venkata Satya narayana (Satish) (INC)	5th - Yedida Kodanda Chakrapani (BJP)	NOTA	Other	Total Votes Secured
36	202	318	13	2	2	8	8	553
37	358	415	87	8	3	8	13	892
38	271	172	111	3	5	2	3	567
39	292	473	100	8	8	12	20	913
40	547	246	28	7	4	1	2	835
41	551	206	21	10	4	10	6	808
42	516	207	36	9	4	10	10	792
43	264	195	15	13	1	9	7	504
44	257	219	7	7	5	7	3	505
45	478	242	5	11	6	7	3	752
46	374	262	17	7	2	6	4	672
47	478	410	5	5	2	7	4	911
48	NV	NV	NV	NV	NV	NV	NV	NV
49	202	168	285	5	3	8	8	679
50	348	285	168	3	1	15	9	829
51	275	273	106	6	6	3	9	678
52	512	312	69	13	0	17	7	930
53	329	241	152	5	4	4	1	736
54	313	356	31	5	6	9	3	723
55	249	164	379	2	4	2	10	810
56	288	388	84	4	1	7	5	777
57	418	413	153	9	2	5	7	1007
58	193	227	291	1	3	7	6	728
59	313	266	278	3	1	16	11	888
60	448	274	159	11	4	6	7	909
61	398	356	231	7	8	4	5	1009
62	446	382	42	2	4	7	3	886
63	124	260	51	3	2	2	1	443
64	521	367	53	8	7	11	10	977
65	139	181	11	1	3	1	2	338
66	295	319	146	10	2	16	16	804
67	407	222	59	9	1	10	4	712
68	398	187	201	8	1	14	9	818
69	328	283	335	1	5	5	8	965
70	100	49	4	1	0	6	2	162

Contd....

Polling Station Level Election Results

Winner, Runner-up and 3rd Party Position & Winning Margin According to Polling Stations in Achanta Assembly in Assembly Election (AE) under Narsapuram Parliamentary Constituency in Andhra Pradesh (2019)

Polling Station Number	Winner Party	Winner Votes (%)	Runner-up Party	Runner-up Votes (%)	Winning Margin Votes (%)	Third Party	Third Party Votes (%)	Other Votes (%)
75	YSRCP	446 (51.74)	TDP	348 (40.37)	98 (11.37)	JnP	23 (2.67)	45 (5.22)
76	YSRCP	487 (52.09)	TDP	324 (34.65)	163 (17.44)	JnP	96 (10.27)	28 (2.99)
77	TDP	510 (72.24)	YSRCP	179 (25.35)	331 (46.89)	JnP	4 (0.57)	13 (1.84)
78	TDP	462 (56.2)	YSRCP	303 (36.86)	159 (19.34)	JnP	33 (4.01)	24 (2.92)
79	YSRCP	323 (53.13)	TDP	262 (43.09)	61 (10.04)	JnP	15 (2.47)	8 (1.32)
80	YSRCP	371 (47.99)	TDP	354 (45.8)	17 (2.19)	JnP	15 (1.94)	33 (4.27)
81	NV	NV (NV)	NV	NV (NV)	NV (NV)	NV	NV (NV)	NV (NV)
82	TDP	374 (49.67)	YSRCP	357 (47.41)	17 (2.26)	JnP	7 (0.93)	15 (1.99)
83	TDP	365 (48.15)	YSRCP	330 (43.54)	35 (4.61)	JnP	35 (4.62)	28 (3.69)
84	JnP	532 (74.41)	TDP	87 (12.17)	445 (62.24)	YSRCP	80 (11.19)	16 (2.24)
85	YSRCP	362 (67.79)	TDP	117 (21.91)	245 (45.88)	JnP	27 (5.06)	28 (5.24)
86	NV	NV (NV)	NV	NV (NV)	NV (NV)	NV	NV (NV)	NV (NV)
87	TDP	440 (52.26)	YSRCP	253 (30.05)	187 (22.21)	JnP	87 (10.33)	62 (7.36)
88	TDP	495 (56.96)	YSRCP	293 (33.72)	202 (23.24)	JnP	44 (5.06)	37 (4.26)
89	YSRCP	672 (74.17)	TDP	193 (21.3)	479 (52.87)	JnP	15 (1.66)	26 (2.87)
90	YSRCP	428 (67.19)	TDP	161 (25.27)	267 (41.92)	JnP	26 (4.08)	22 (3.45)
91	TDP	365 (58.21)	YSRCP	238 (37.96)	127 (20.25)	JnP	13 (2.07)	11 (1.75)
92	TDP	453 (51.48)	YSRCP	254 (28.86)	199 (22.62)	JnP	137 (15.57)	36 (4.09)
93	YSRCP	498 (52.31)	TDP	331 (34.77)	167 (17.54)	JnP	77 (8.09)	46 (4.83)
94	TDP	627 (61.96)	YSRCP	332 (32.81)	295 (29.15)	JnP	14 (1.38)	39 (3.85)
95	YSRCP	325 (63.11)	TDP	172 (33.4)	153 (29.71)	JnP	4 (0.78)	14 (2.72)
96	TDP	326 (60.37)	YSRCP	182 (33.7)	144 (26.67)	JnP	11 (2.04)	21 (3.89)
97	NV	NV (NV)	NV	NV (NV)	NV (NV)	NV	NV (NV)	NV (NV)
98	YSRCP	404 (46.17)	TDP	374 (42.74)	30 (3.43)	JnP	63 (7.2)	34 (3.89)
99	YSRCP	497 (66.62)	TDP	193 (25.87)	304 (40.75)	JnP	31 (4.16)	25 (3.35)
100	YSRCP	363 (41.92)	TDP	309 (35.68)	54 (6.24)	JnP	168 (19.4)	26 (3)
101	TDP	325 (36.6)	YSRCP	305 (34.35)	20 (2.25)	JnP	228 (25.68)	30 (3.38)
102	TDP	524 (57.96)	YSRCP	353 (39.05)	171 (18.91)	JnP	8 (0.88)	19 (2.1)
103	TDP	267 (52.98)	YSRCP	205 (40.67)	62 (12.31)	JnP	16 (3.17)	16 (3.17)
104	YSRCP	532 (62)	TDP	277 (32.28)	255 (29.72)	JnP	19 (2.21)	30 (3.5)
105	TDP	474 (55.18)	YSRCP	213 (24.8)	261 (30.38)	JnP	124 (14.44)	48 (5.59)
106	YSRCP	489 (49.29)	TDP	467 (47.08)	22 (2.21)	INC	12 (1.21)	24 (2.42)
107	YSRCP	515 (63.9)	TDP	248 (30.77)	267 (33.13)	JnP	22 (2.73)	21 (2.61)
108	YSRCP	561 (64.86)	TDP	232 (26.82)	329 (38.04)	JnP	43 (4.97)	29 (3.35)
109	YSRCP	273 (70.73)	TDP	95 (24.61)	178 (46.12)	JnP	6 (1.55)	12 (3.11)
110	YSRCP	401 (66.61)	TDP	154 (25.58)	247 (41.03)	JnP	23 (3.82)	24 (3.99)
111	YSRCP	324 (63.78)	TDP	155 (30.51)	169 (33.27)	JnP	12 (2.36)	17 (3.35)

Contd....

Socio-Economic Amenities - Rural

Access to Education Facilities

Particulars	Number of Villages (% of Population)				
	Available	Not Available	If Not Available (Distance of Nearest Facility)		
			A	B	C
Govt. Primary School	47 (100)	0 (0)	0 (0)	0 (0)	0 (0)
Private Primary School	27 (71)	20 (29)	0 (0)	0 (0)	0 (0)
Govt. Middle School	38 (93)	9 (7)	7 (6)	2 (1)	0 (0)
Private Middle School	16 (60)	31 (40)	0 (0)	0 (0)	0 (0)
Govt. Secondary School	25 (78)	22 (22)	20 (21)	2 (1)	0 (0)
Private Secondary School	10 (45)	37 (55)	0 (0)	0 (0)	0 (0)
Govt. Senior Secondary School	2 (13)	45 (87)	5 (11)	7 (9)	1 (1)
Private Senior Secondary School	7 (34)	40 (66)	14 (23)	9 (18)	4 (5)
Govt. Arts and Science Degree College	1 (3)	46 (97)	0 (0)	4 (11)	3 (4)
Private Arts and Science Degree College	4 (21)	43 (79)	10 (17)	17 (32)	9 (15)
Govt. Engineering College	0 (0)	47 (100)	0 (0)	0 (0)	0 (0)
Private Engineering College	0 (0)	47 (100)	0 (0)	2 (3)	45 (97)
Govt. Medicine College	0 (0)	47 (100)	0 (0)	0 (0)	0 (0)
Private Medicine College	0 (0)	47 (100)	0 (0)	0 (0)	47 (100)
Govt. Management Institute	0 (0)	47 (100)	0 (0)	0 (0)	0 (0)
Private Management Institute	0 (0)	47 (100)	0 (0)	6 (15)	41 (85)
Govt. Polytechnic	1 (2)	46 (98)	0 (0)	0 (0)	0 (0)
Private Polytechnic	1 (4)	46 (96)	4 (8)	9 (20)	32 (65)
Govt. Vocational Training School/ITI	0 (0)	47 (100)	0 (0)	0 (0)	0 (0)
Private Vocational Training School/ITI	4 (16)	43 (84)	8 (12)	13 (24)	22 (48)
Govt. Non Formal Training Centre	4 (25)	43 (75)	15 (26)	19 (34)	9 (15)
Private Non Formal Training Centre	0 (0)	47 (100)	0 (0)	0 (0)	0 (0)
Govt. School For Disabled	0 (0)	47 (100)	0 (0)	0 (0)	47 (100)
Private School For Disabled	0 (0)	47 (100)	0 (0)	0 (0)	0 (0)
Government Others	0 (0)	47 (100)	0 (0)	0 (0)	0 (0)
Private Others	0 (0)	47 (100)	0 (0)	0 (0)	0 (0)

Note : Distance A : Less than 5 km; B : Between 5-10 km; C : 10+ km.; Source : Data Analysis is based on 2011 Census.

DISCLAIMER

The Terms of Use and Disclaimer of Datanet India Private Limited (hereinafter referred to as "Datanet") for use of this analysis report of **Achanta Assembly Constituency (Achanta Vidhan Sabha) :-**

1. **Assembly Factbook™** is a Registered Trade Mark owned by Datanet.
2. All the maps are sketched and graphical representation only and have not been drawn to the scale and also not to represent the actual geographical area or boundary of the unit.
3. The data for the aforesaid analysis is based on authentic sources and has been culled from the various publications of Census, CSO and NSSO for district and block level data, various central and state government departments, Central & State Elections Commissions and the concerned Returning Officers' releases, Electoral Rolls, Election results and allied publications, internal assessment, surveys, estimates and analysis. Therefore, certain adjustment of data at micro level may have been done to arrive closer to the macro data.
4. Data have been provided on an "As Is" and "As AVAILABLE" basis
5. The colours shown in the maps or diagram and charts of a particular party, alliance or AC are indicative and do not represent them.
6. This publication which includes maps, sheets, graphs and data would be the property under copyright of Datanet only. The user may use these for its internal study, analysis and research purposes. It's public display, re-selling or any commercial uses by the user are not allowed.
7. Datanet has taken due care and caution in compilation and processing of data and allied information, but does not guarantee the accuracy, adequacy or completeness of any information/analysis and will be not responsible for any errors or omissions or for the results obtained from the use of such information/analysis.
8. All the contents for the publication have been culled from various authentic sources and Datanet reasonably believes such sources to be reliable, but does not make any representations, express or implied as to the accuracy or fitness of use of such information. The information or contents of the information/analysis do not constitute advice and should not be relied upon in making (or refraining from making) any decision. Any reliance placed upon the information provided by Datanet is the sole responsibility and strictly at the user's risk.
9. In no event will Datanet be liable for any damages (including, without limitation, damages for loss of business projects, or loss of profits) arising in contract, tort or otherwise from the use of or inability to use any of its contents, or from any action taken (or refrained from being taken) as a result of using the analysis or any of its contents. Datanet its directors, owners, editors, officials, employees, distributor and agents or any associate will not be liable for any errors in the information contained or any consequences arising from the use of the contents of the provided information/analysis.
10. If any provision of these terms and conditions is held invalid or illegal or unenforceable for any reason by any court of competent jurisdiction, such provision shall be severed and the remainder of provisions of the terms and conditions shall continue in full force and effect as if the Term of Use had been executed with the invalid, illegal or unenforceable provision eliminated.
11. If there are any discrepancies in the information provided, please bring it to attention of Datanet for suitable rectification measures.

**Buy Online This Complete Book At
Datanet India eBooks Store**

www.indiastatpublications.com

or go directly at

[http://www.indiastatpublications.com/
Assembly_factbook/Andhra_Pradesh/Narsapuram/ Achanta](http://www.indiastatpublications.com/Assembly_factbook/Andhra_Pradesh/Narsapuram/Achanta)

 **india**stat**elections**

