



Andhra Pradesh

# Assembly Factbook™

Bhimavaram Assembly Constituency



Key Electoral Data of Bhimavaram  
Assembly Constituency (Vidhan Sabha)

Andhra Pradesh  
**Assembly Factbook**<sup>TM</sup>  
Bhimavaram Assembly Constituency



Bhimavaram Vidhan Sabha

## **Editor & Director**

Dr. R.K. Thukral

## **Research Editor**

Dr. Shafeeq Rahman

## **Compiled, Researched and Published by Datanet India Pvt. Ltd.**

D-100, 1st Floor,

Okhla Industrial Area, Phase-I,  
New Delhi- 110020.

Ph.: 91-11- 43580781-84

Email : support@indiastatpublications.com

Website : www.indiastatelections.com

## **Online Book Store :**

www.indiastatpublications.com

**Report No. :** AFB/AP-059-0125

**ISBN :** 978-93-87415-14-0

**First Edition :** January, 2018

**Eighth Updated Edition :** January, 2025

**Price :** Rs. 11500/-

US\$ 310

**© Datanet India Pvt. Ltd.**

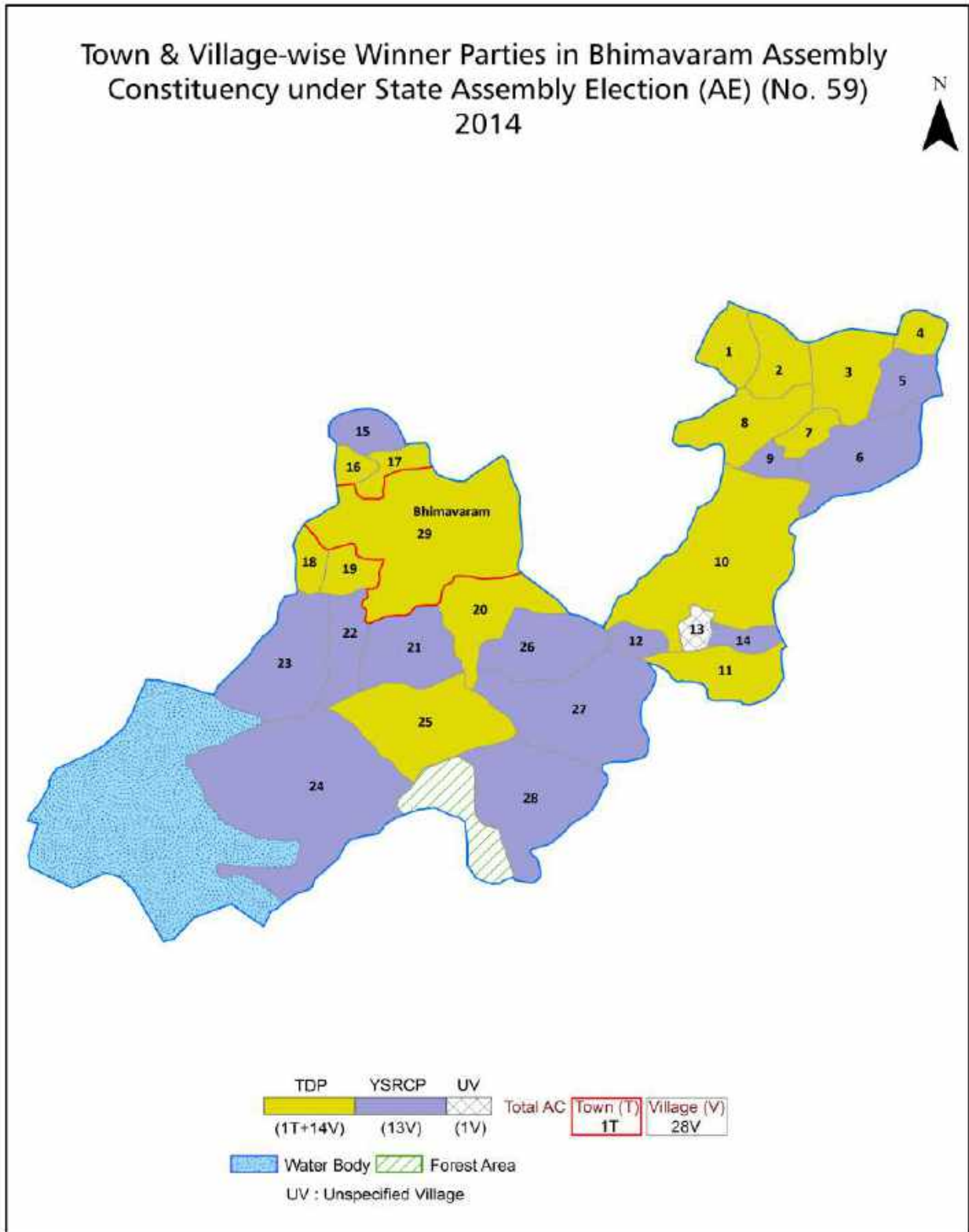
All rights reserved. No part of this book may be reproduced, stored in a retrieval system or transmitted in any form or by any means, mechanical photocopying, photographing, scanning, recording or otherwise without the prior written permission of the publisher. Please refer to Disclaimer at page no. 210 for the use of this publication.

Printed in India

# Contents

No.	Particulars	Page No.
	<b>Introduction</b>	
1	Assembly Constituency - (Vidhan Sabha) at a Glance   Features of Assembly as per Delimitation Commission of India (2008)	1-2
	<b>Location and Political Maps</b>	
2	Location Map   Boundaries of Assembly Constituency - (Vidhan Sabha) in District   Boundaries of Assembly Constituency under Parliamentary Constituency - (Lok Sabha)   Town & Village-wise Winner Parties- 2024-PE, 2024-AE, 2019-PE, 2019-AE, 2014-PE, 2014-AE, 2009-PE and 2009-AE	3-11
	<b>Administrative Setup (2011)</b>	
3	District   Sub-district   Towns   Villages   Inhabited Villages   Uninhabited Villages   Village Panchayat   Intermediate Panchayat	12-13
	<b>Demographics (2011)</b>	
4	Population   Households   Rural/Urban Population   Towns and Villages by Population Size   Sex Ratio (Total & 0-6 Years)   Religious Population   Social Population   Literacy Rate	14-15
	<b>Electoral Features</b>	
5	Important Dates of Last Elections Held   Electors by Gender   Service Electors   Voters   Voters Turnout   Polling Stations & Average Number of Electors per Polling Station   Electors by Age Group   Present Elected Representatives	16-21
	<b>Historical Summary Election Results</b>	
6	Vote Share of Major Parties   Winning Margin (Number & Percentage   Polarity of Parties   Summary Result of Assembly Segment of Parliamentary Elections 2024, 2019, 2014, 2009, 2004 and 1999   Summary Result of Assembly Elections 2024, 2019, 2014, 2009, 2004, 1999, 1994, 1989, 1985, 1983, 1978, 1972, 1967, 1962 and 1955	22-44
	<b>Polling Station Level Election Results</b>	
7	Name and Number of Polling Station 2024-PE, 2024-AE, 2019-PE, 2019-AE, 2014-PE, 2014-AE, 2009-PE and 2009-AE   Polling Station-wise Electoral, Voter & Voter Turnout 2024-PE, 2024-AE, 2019-PE, 2019-AE, 2014-PE, 2014-AE, 2009-PE and 2009-AE   Polling Station wise Elections Results 2024-PE, 2024-AE, 2019-PE, 2019-AE, 2014-PE, 2014-AE, 2009-PE and 2009-AE	45-188
	<b>Share of Assembly Constituency</b>	
8	Share of Assembly Constituency - (Vidhan Sabha) in State, District and Parliamentary Constituency - (Lok Sabha)	189
	<b>Socio-Economic Amenities (2011)</b>	
9	Access to Administrative Units   Agricultural, Manufacturing and Industrial Commodities   Demographic Indicators   Education   Health & Manpower   Drinking Water Supply   Sanitation   Entertainment and Recreations Infrastructure   Power   Food Allocation Distribution and Marketing of Agriculture Commodities Infrastructure   Transport and Road Infrastructure   Communication   Banking and Financial Services   Land Use   Irrigation Source	191-205
10	<b>Abbreviation &amp; Sources</b>	207-208
11	<b>Disclaimer</b>	210

**Location & Political Map**



## Administrative Setup

### List of Village Panchayat & Intermediate Panchayat (Block) Name - 2011

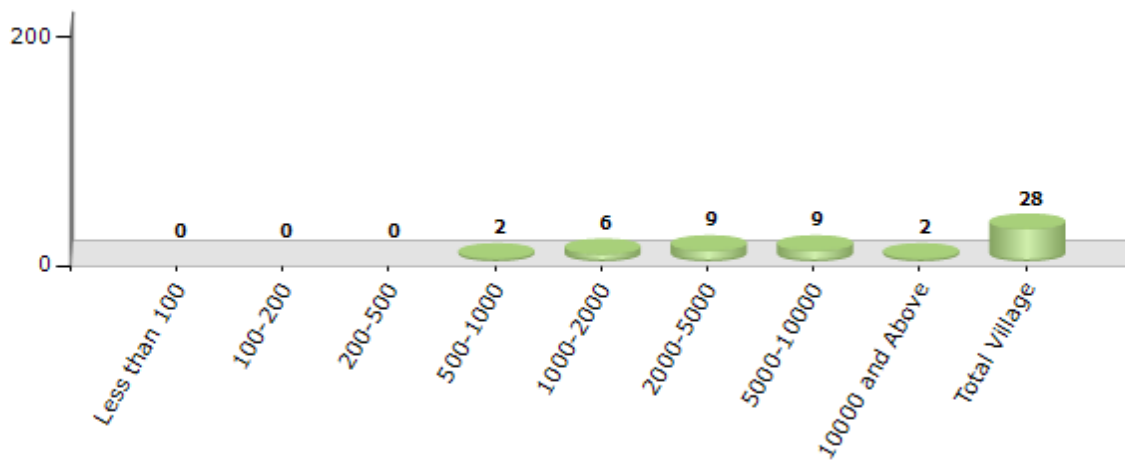
Village Name	Village Panchayat Name	Intermediate Panchayat Name
Anakoderu	Anakoderu & Lvn Puram	Bhimavaram
Andaluru	Andaluru	Veeravasaram
Annaram	Annaram	Bhimavaram
Bethapudi	Bethapudi	Bhimavaram
Bobbanapalle	Bobbanapalle	Veeravasaram
Chinamiram (Part)	Chinamiram	Bhimavaram
Dirusumarru	Dirusumarru	Bhimavaram
Komarada	Komarada	Bhimavaram
Konithiwada	Konithiwada & Uttarapalem	Veeravasaram
Kovvada	Annaram	Bhimavaram
Losarigutlapadu	Losarigutlapadu, Kothapusalamarru , Nagidipalem, Deyyalatippa, Dongapindi, Gollavanitippa & Thokatippa	Bhimavaram
Machipuri	Machipuri	Veeravasaram
Machipuripalem	Machipuripalem	Veeravasaram
Madugupolavaram	Madugupolavaram	Veeravasaram
Mentepudi	Mentepudi	Veeravasaram
Narasimhapuram	Narasimhapuram	Bhimavaram
Navuduru	Navuduru	Veeravasaram
Nelapogula	Nelapogula	Veeravasaram
Panjavemavaram	Panjavemavaram	Veeravasaram
Rayakuduru	Rayakuduru, Chintalakotigaruvu & Veereavallivaripalem	Veeravasaram
Rayalam (R) (Part)	Rayalam	Bhimavaram
Taderu	Taderu	Bhimavaram
Thokalapudi	Thokalapudi	Veeravasaram
Tholeru	Tholeru & Balusugoyyalapalem	Veeravasaram
Tundurru	Tundurru, Jonnalagaruvu & Pedagaruvu	Bhimavaram
Veeravasaram	Veeravasaram, Nadamurigaruvu, Balepalle, Dusanapudi, Perikapalem & Vaddigudem	Veeravasaram
Vempa	Vempa, Komatitippa(North) & Srirampuram	Bhimavaram
Yenamadurru	Yenamadurru	Bhimavaram

**Demographics**

**Number of Villages by Population Size - 2011**

Less than 100	100-200	200-500	500-1000	1000-2000	2000-5000	5000-10000	10000 and Above	Total Village
0	0	0	2	6	9	9	2	28

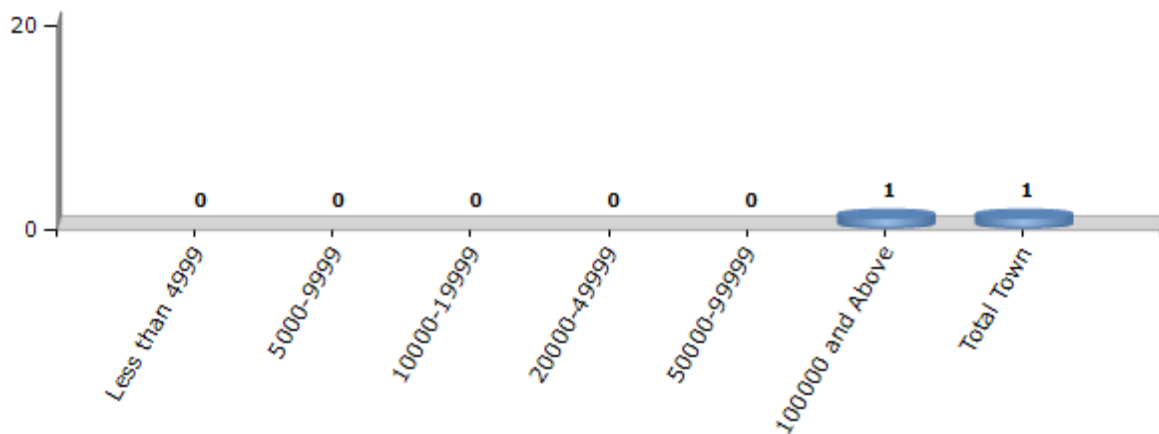
Number of Villages by Population Size - 2011



**Number of Towns by Population Size - 2011**

Less than 4999	5000-9999	10000-19999	20000-49999	50000-99999	100000 and Above	Total Town
0	0	0	0	0	1	1

Number of Towns by Population Size - 2011

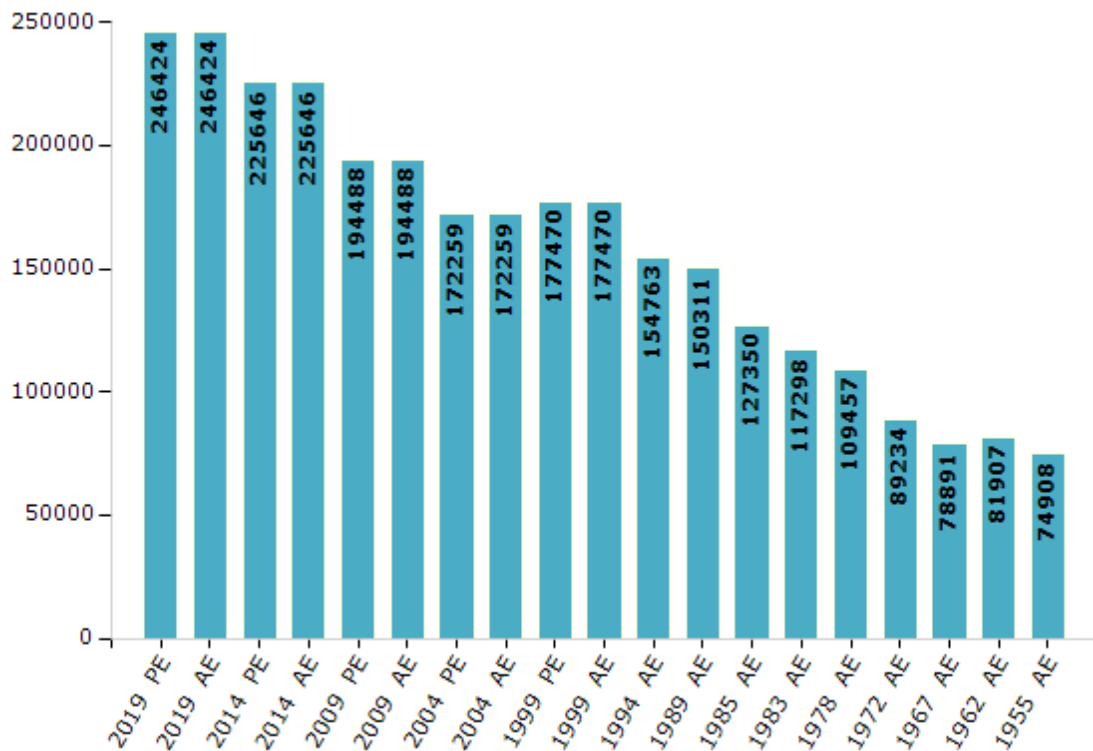


**Electoral Features**

**Electors by Male & Female**

Year	Male	Female	Others	Total	Year	Male	Female	Others	Total
2019 PE	120654	125666	104	246424	1994 AE	76707	78056	-	154763
2019 AE	120654	125666	104	246424	1989 AE	74793	75518	-	150311
2014 PE	110965	114598	83	225646	1985 AE	62507	64843	-	127350
2014 AE	110965	114598	83	225646	1983 AE	57377	59921	-	117298
2009 PE	94188	100300	-	194488	1978 AE	53027	56430	-	109457
2009 AE	94188	100300	-	194488	1972 AE	43410	45824	-	89234
2004 PE	85162	87097	-	172259	1967 AE	-	-	-	78891
2004 AE	85162	87097	-	172259	1962 AE	-	-	-	81907
1999 PE	88020	89450	-	177470	1957 AE	-	-	-	-
1999 AE	88020	89450	-	177470	1955 AE	-	-	-	74908

Number of Electors



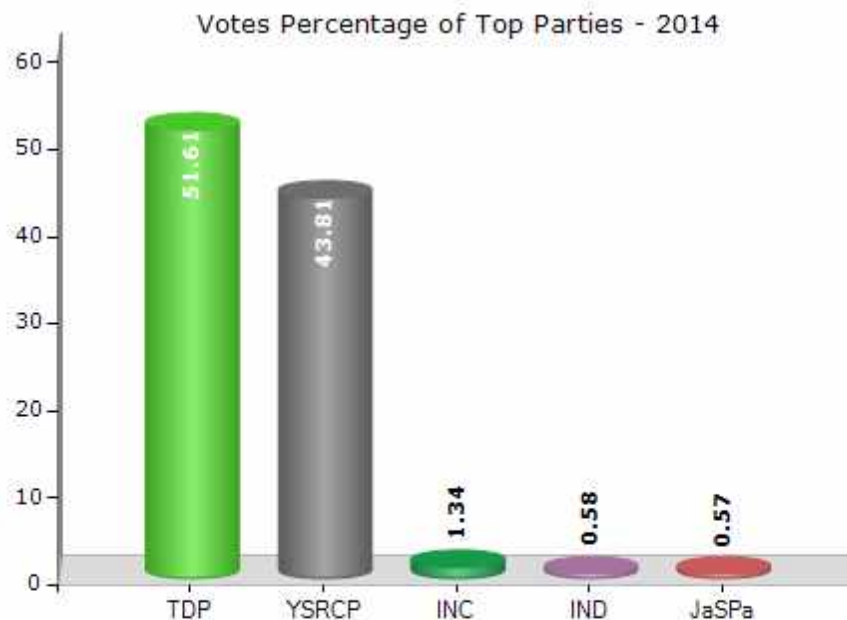
**Note :** AE : Assembly Election, PE : Assembly Segment of Parliamentary Election



## Historical Summary Election Results

### Summary Result of Assembly Election - 2014

Candidate Name	Party	Votes	Votes %
Ramanjaneyulu Pulaparathi (Anji Babu)	TDP	90772	51.61
Grandhi Srinivas	YSRCP	77046	43.81
Yarlagadda Ramu (Chapala Ramu)	INC	2348	1.34
Javvadi Satyanarayana (Satti Babu)	IND	1028	0.58
Madhu Varma Vadapalli	JaSPa	995	0.57
Tatavarthi Rajyalakshmi	PPOI	848	0.48
Peddi Raju Yalla	BSP	822	0.47
Veeravalli Ramakrishna	IND	463	0.26
Prameela Gollamandala	ICSP	441	0.25
Bokka Varadacharyulu	IND	184	0.1
	NOTA	924	0.53



## Polling Station Level Election Results

### Number and Name of Polling Stations (PS) (2019 AE)

Number of Polling Stations	Name of Polling Stations	Number of Polling Stations	Name of Polling Stations
1	Z P High School, Southren Side Building, X Class Room, Andaluru	22	Mpps Dakshminam Vaipu Bhavanam, Kovvada
2	Z.P. High School, New Building, Middle Room, Andaluru	23	Mpps Uttaram Vaipu Bhavanam, Kovvada
3	M.P.Ele. School 1, Western Side Room No. 1, Nowduru Navuduru	24	Mandal Parishad Elementary School, Ac Sheet Shed, Besides S.C.Colony, Narasimhapuram M.P.P. Ele. School, Near S C Colony
4	M.P.Ele. School 1, Eastern Side Room No. 1, Nowduru Navuduru	25	Mandal Parishad Elementary School -1, Narasimhapuram M.P.P. Ele. School1
5	Community Hall, Beside G.P Office Navuduru	26	Z.P. High School Eastern Side 1st Room, Tholeru Zphs Eastern Side 1st Room, Tholeru
6	M.P.Ele. School, Main Building Hall, Northern Side, Gavarapeta H/O Konithiwada Gavarapeta, H/O.Gavarapeta	27	Z.P.H. School, Western Side, Last Room, Tholeru
7	M.P.Ele. School, Main Building Hall, Southern Side Gavarapeta H/O Konithiwada Konitivada	28	M.P Ele Shool Building, Tholeru
8	Yarakaraju Gopala Krishnamraju M.P.P. School, Main Eastern Side Rekula Shed, Konithiwada	29	Gram Panchayat Office Main Hall Thokalapudi
9	Sri Taduri Sri Rama Chandra Jagannadharao Z.P.H.S.Eastern Side Building 1st Room Ground Floor Konithiwada Sri Taduri Sriramachandra Jagannadharao Zphs, Easteren Side Building, 1st Room, Ground Floor, Konithiwada	30	M.P.Ele. School Thokalapudi Palem H/O Thokalapudi
10	Z.P. High School, Western Side, Sarvasiksha Abhiyan Building, Konithiwada Konativada	31	Library, Main Hall, Rayakuduru
11	M.P.Ele. School, Northern Side, Tiled Building Uttarapalem H/O Konithiwada Uttara Palem, H/O Konithiwada	32	Z.P. High Shool Northren Side Building Westren Side Room No 6, Rayakuduru
12	Bc Community Hall Near M.P.Ele. School Uttarapalem	33	Z.P. High Shool Northren Side Building Eastren Side Room No 2 Rayakuduru
13	M.P.Upper Primary School, Nelapogula	34	Z.P. High Shool Northren Side Building Westren Side Room No 5 Rayakuduru
14	M.P.Ele. School, Sarvasiksha Abhiyan Building, Madugu Polavaram Madugopolavaram	35	Z.P. High Shool Eastern Side Building Old Office Room Rayakuduru Rayakududu
15	M.P. Ele. School, Western Side Room, Madugu Polavaram Madugopolavaram	36	Mp Ele. School Sarvasikha Abhiyan Building, Chintalakotagaruvu Chintalakoti Garuvu
16	M P Upper Primary School, Western Side, Old Building, Panjavemavaram	37	M.P. Ele. School, Southern Side 2 nd Room, Chintalakotigaruvu, H/O Rayakuduru Chinthalakori Garuvu H/O Rayakuduru
17	Mp Up Shool Eastren Side New Building, Panjavemavaram	38	M.P. Ele. School, Veeravallipalem, H/O Rayakuduru Veeravalli Palem
18	Gram Panchayat Office New Building, Balusugoyyapalem Gram Panchayat Office, New Building, Mail Hall, B.G.Palem H/O Tholeru	39	M.P.Ele. School, Sri Jaddu Brahmaji Rao & Suryakantham Building, Perkipalem
19	New Anganwadi Building, Balusulagoyyapalem H/O Tholeru New Anganwadi Building, Balusulagoyyapalem H/O Panj	40	M.P.Ele. School, Sri Jaddu Brahmaji Rao & Suryakantam Building Westren Side, Perkipalem
20	M.P.Ele. School Padamati Palem, H/O.Tholeru	41	Spl M.P.L. Ele. School, Eastern Side 1st Room, Suryanarayanapuram, Bhimavaram
21	Mandal Parishad Ele. School, RCC Building, Vellaturu, H/O Annavaram K Annavaram	42	Spl. Mpl. Ele. School, Eastern Side 2nd Room, Suryanarayanapuram, Bhimavaram

Contd....

**Polling Station Level Election Results**

**Polling Station-wise Votes Secured by Overall Top Five Parties in Bhimavaram Assembly in Assembly Election (AE) under Narsapuram Parliamentary Constituency in Andhra Pradesh (2019)**

Number of Polling Station	Winner - Grandhi Srinivas (YSRCP)	Runner-up - Pawan Kalyan Konidala (JnP)	3rd - Ramanjaneyulu Pulaparthi (Anjibabu) (TDP)	4th - Kaayitha Surendra (BJP)	5th - Addanki Dora Babu (INC)	NOTA	Other	Total Votes Secured
36	253	287	180	4	3	9	8	744
37	144	362	141	5	3	3	11	669
38	173	76	196	2	2	7	1	457
39	215	261	116	1	2	2	6	603
40	234	87	163	5	4	10	6	509
41	183	204	309	3	2	7	3	711
42	214	265	314	5	3	5	5	811
43	243	260	427	1	3	4	7	945
44	203	270	329	10	6	3	4	825
45	241	452	326	0	5	10	7	1041
46	232	261	236	1	6	5	5	746
47	207	415	309	1	5	8	10	955
48	128	146	351	3	5	8	4	645
49	310	383	317	9	5	11	13	1048
50	296	100	60	5	0	8	6	475
51	242	369	325	9	3	0	4	952
52	430	228	243	2	4	8	3	918
53	426	203	226	6	6	11	18	896
54	332	316	347	4	3	8	14	1024
55	359	271	231	1	5	6	8	881
56	333	156	204	4	7	4	9	717
57	231	265	167	1	4	1	11	680
58	168	189	175	4	3	6	13	558
59	219	266	303	7	4	2	5	806
60	280	445	323	14	2	6	1	1071
61	192	354	399	9	6	10	7	977
62	107	141	249	3	1	6	1	508
63	131	194	185	3	3	1	1	518
63A	98	204	197	3	2	2	1	507
64	254	307	146	2	1	10	14	734
65	118	230	166	3	1	1	1	520
66	335	334	389	3	6	8	16	1091
67	233	183	271	7	4	4	5	707
68	244	174	321	5	3	4	4	755
69	320	185	292	5	4	4	1	811

Contd....

## Polling Station Level Election Results

### Winner, Runner-up and 3rd Party Position & Winning Margin According to Polling Stations in Bhimavaram Assembly in Assembly Election (AE) under Narsapuram Parliamentary Constituency in Andhra Pradesh (2019)

Polling Station Number	Winner Party	Winner Votes (%)	Runner-up Party	Runner-up Votes (%)	Winning Margin Votes (%)	Third Party	Third Party Votes (%)	Other Votes (%)
74	YSRCP	377 (44.88)	JnP	269 (32.02)	108 (12.86)	TDP	168 (20)	26 (3.1)
75	YSRCP	275 (37.26)	JnP	263 (35.64)	12 (1.62)	TDP	187 (25.34)	13 (1.76)
76	JnP	485 (46.41)	YSRCP	305 (29.19)	180 (17.22)	TDP	224 (21.44)	31 (2.97)
77	JnP	368 (44.66)	YSRCP	287 (34.83)	81 (9.83)	TDP	153 (18.57)	16 (1.94)
78	JnP	405 (48.91)	YSRCP	261 (31.52)	144 (17.39)	TDP	151 (18.24)	11 (1.33)
79	JnP	299 (44.96)	YSRCP	200 (30.08)	99 (14.88)	TDP	150 (22.56)	16 (2.41)
80	JnP	498 (44.91)	YSRCP	368 (33.18)	130 (11.73)	TDP	207 (18.67)	36 (3.25)
81	JnP	272 (39.71)	TDP	210 (30.66)	62 (9.05)	YSRCP	189 (27.59)	14 (2.04)
82	JnP	421 (38.27)	TDP	329 (29.91)	92 (8.36)	YSRCP	309 (28.09)	41 (3.73)
83	JnP	288 (39.13)	YSRCP	239 (32.47)	49 (6.66)	TDP	199 (27.04)	10 (1.36)
84	YSRCP	427 (45.14)	JnP	257 (27.17)	170 (17.97)	TDP	242 (25.58)	20 (2.11)
85	JnP	342 (42.86)	YSRCP	278 (34.84)	64 (8.02)	TDP	172 (21.55)	6 (0.75)
86	JnP	326 (39.18)	YSRCP	285 (34.25)	41 (4.93)	TDP	199 (23.92)	22 (2.64)
87	JnP	406 (38.7)	TDP	329 (31.36)	77 (7.34)	YSRCP	291 (27.74)	23 (2.19)
88	JnP	365 (40.07)	YSRCP	285 (31.28)	80 (8.79)	TDP	241 (26.45)	20 (2.2)
89	YSRCP	452 (45.02)	TDP	299 (29.78)	153 (15.24)	JnP	237 (23.61)	16 (1.59)
90	TDP	316 (45.4)	JnP	257 (36.93)	59 (8.47)	YSRCP	109 (15.66)	14 (2.01)
91	JnP	478 (44.26)	YSRCP	332 (30.74)	146 (13.52)	TDP	250 (23.15)	20 (1.85)
92	JnP	429 (38.13)	YSRCP	338 (30.04)	91 (8.09)	TDP	331 (29.42)	27 (2.4)
93	JnP	293 (39.28)	YSRCP	279 (37.4)	14 (1.88)	TDP	163 (21.85)	11 (1.47)
94	YSRCP	287 (49.31)	JnP	164 (28.18)	123 (21.13)	TDP	116 (19.93)	15 (2.58)
95	JnP	323 (51.11)	YSRCP	175 (27.69)	148 (23.42)	TDP	128 (20.25)	6 (0.95)
96	JnP	293 (42.04)	YSRCP	235 (33.72)	58 (8.32)	TDP	154 (22.09)	15 (2.15)
97	JnP	268 (48.55)	TDP	153 (27.72)	115 (20.83)	YSRCP	119 (21.56)	12 (2.17)
98	JnP	296 (38.95)	YSRCP	238 (31.32)	58 (7.63)	TDP	202 (26.58)	24 (3.16)
99	YSRCP	513 (65.69)	JnP	135 (17.29)	378 (48.4)	TDP	117 (14.98)	16 (2.05)
100	JnP	440 (50.69)	YSRCP	236 (27.19)	204 (23.5)	TDP	171 (19.7)	21 (2.42)
101	JnP	451 (43.12)	YSRCP	318 (30.4)	133 (12.72)	TDP	254 (24.28)	23 (2.2)
102	JnP	408 (41.09)	YSRCP	300 (30.21)	108 (10.88)	TDP	258 (25.98)	27 (2.72)
103	JnP	318 (42.34)	YSRCP	212 (28.23)	106 (14.11)	TDP	199 (26.5)	22 (2.93)
104	JnP	397 (36.29)	YSRCP	375 (34.28)	22 (2.01)	TDP	294 (26.87)	28 (2.56)
105	YSRCP	359 (37.36)	JnP	359 (37.36)	0 (0)	TDP	218 (22.68)	25 (2.6)
106	JnP	286 (53.76)	YSRCP	124 (23.31)	162 (30.45)	TDP	110 (20.68)	12 (2.26)
107	JnP	378 (53.47)	YSRCP	182 (25.74)	196 (27.73)	TDP	135 (19.09)	12 (1.7)
108	JnP	344 (46.17)	TDP	207 (27.79)	137 (18.38)	YSRCP	189 (25.37)	5 (0.67)
109	JnP	572 (61.11)	YSRCP	188 (20.09)	384 (41.02)	TDP	159 (16.99)	17 (1.82)
110	JnP	510 (57.17)	YSRCP	228 (25.56)	282 (31.61)	TDP	144 (16.14)	10 (1.12)

Contd....

## Socio-Economic Amenities - Rural

### Access to Education Facilities

Particulars	Number of Villages (% of Population)				
	Available	Not Available	If Not Available (Distance of Nearest Facility)		
			A	B	C
Govt. Primary School	28 (100)	0 (0)	0 (0)	0 (0)	0 (0)
Private Primary School	6 (21)	22 (79)	0 (0)	0 (0)	0 (0)
Govt. Middle School	20 (89)	8 (11)	4 (7)	4 (4)	0 (0)
Private Middle School	5 (31)	23 (69)	0 (0)	0 (0)	0 (0)
Govt. Secondary School	17 (84)	11 (16)	5 (11)	5 (4)	1 (1)
Private Secondary School	1 (2)	27 (98)	0 (0)	0 (0)	0 (0)
Govt. Senior Secondary School	2 (17)	26 (83)	6 (15)	15 (55)	3 (7)
Private Senior Secondary School	1 (6)	27 (94)	1 (1)	0 (0)	0 (0)
Govt. Arts and Science Degree College	2 (18)	26 (82)	6 (13)	6 (34)	2 (7)
Private Arts and Science Degree College	1 (15)	27 (85)	0 (0)	8 (18)	4 (10)
Govt. Engineering College	0 (0)	28 (100)	0 (0)	0 (0)	0 (0)
Private Engineering College	1 (4)	27 (96)	7 (16)	5 (31)	15 (50)
Govt. Medicine College	0 (0)	28 (100)	0 (0)	0 (0)	0 (0)
Private Medicine College	0 (0)	28 (100)	0 (0)	0 (0)	28 (100)
Govt. Management Institute	0 (0)	28 (100)	0 (0)	0 (0)	0 (0)
Private Management Institute	0 (0)	28 (100)	7 (16)	13 (58)	8 (26)
Govt. Polytechnic	0 (0)	28 (100)	0 (0)	0 (0)	0 (0)
Private Polytechnic	0 (0)	28 (100)	7 (16)	14 (68)	7 (16)
Govt. Vocational Training School/ITI	0 (0)	28 (100)	0 (0)	0 (0)	0 (0)
Private Vocational Training School/ITI	0 (0)	28 (100)	8 (20)	5 (30)	15 (50)
Govt. Non Formal Training Centre	1 (15)	27 (85)	8 (17)	14 (53)	5 (14)
Private Non Formal Training Centre	0 (0)	28 (100)	0 (0)	0 (0)	0 (0)
Govt. School For Disabled	0 (0)	28 (100)	0 (0)	0 (0)	28 (100)
Private School For Disabled	0 (0)	28 (100)	0 (0)	0 (0)	0 (0)
Government Others	0 (0)	28 (100)	0 (0)	0 (0)	0 (0)
Private Others	0 (0)	28 (100)	0 (0)	0 (0)	0 (0)

Note : Distance A : Less than 5 km; B : Between 5-10 km; C : 10+ km.; Source : Data Analysis is based on 2011 Census.

## DISCLAIMER

The Terms of Use and Disclaimer of Datanet India Private Limited (hereinafter referred to as "Datanet") for use of this analysis report of **Bhimavaram Assembly Constituency (Bhimavaram Vidhan Sabha)** :-

1. **Assembly Factbook™** is a Registered Trade Mark owned by Datanet.
2. All the maps are sketched and graphical representation only and have not been drawn to the scale and also not to represent the actual geographical area or boundary of the unit.
3. The data for the aforesaid analysis is based on authentic sources and has been culled from the various publications of Census, CSO and NSSO for district and block level data, various central and state government departments, Central & State Elections Commissions and the concerned Returning Officers' releases, Electoral Rolls, Election results and allied publications, internal assessment, surveys, estimates and analysis. Therefore, certain adjustment of data at micro level may have been done to arrive closer to the macro data.
4. Data have been provided on an "As Is" and "As AVAILABLE" basis
5. The colours shown in the maps or diagram and charts of a particular party, alliance or AC are indicative and do not represent them.
6. This publication which includes maps, sheets, graphs and data would be the property under copyright of Datanet only. The user may use these for its internal study, analysis and research purposes. It's public display, re-selling or any commercial uses by the user are not allowed.
7. Datanet has taken due care and caution in compilation and processing of data and allied information, but does not guarantee the accuracy, adequacy or completeness of any information/analysis and will be not responsible for any errors or omissions or for the results obtained from the use of such information/analysis.
8. All the contents for the publication have been culled from various authentic sources and Datanet reasonably believes such sources to be reliable, but does not make any representations, express or implied as to the accuracy or fitness of use of such information. The information or contents of the information/analysis do not constitute advice and should not be relied upon in making (or refraining from making) any decision. Any reliance placed upon the information provided by Datanet is the sole responsibility and strictly at the user's risk.
9. In no event will Datanet be liable for any damages (including, without limitation, damages for loss of business projects, or loss of profits) arising in contract, tort or otherwise from the use of or inability to use any of its contents, or from any action taken (or refrained from being taken) as a result of using the analysis or any of its contents. Datanet its directors, owners, editors, officials, employees, distributor and agents or any associate will not be liable for any errors in the information contained or any consequences arising from the use of the contents of the provided information/analysis.
10. If any provision of these terms and conditions is held invalid or illegal or unenforceable for any reason by any court of competent jurisdiction, such provision shall be severed and the remainder of provisions of the terms and conditions shall continue in full force and effect as if the Term of Use had been executed with the invalid, illegal or unenforceable provision eliminated.
11. If there are any discrepancies in the information provided, please bring it to attention of Datanet for suitable rectification measures.

**Buy Online This Complete Book At  
Datanet India eBooks Store**

[www.indiastatpublications.com](http://www.indiastatpublications.com)

or go directly at

[http://www.indiastatpublications.com/  
Assembly\\_factbook/Andhra\\_Pradesh/Narsapuram/  
Bhimavaram](http://www.indiastatpublications.com/Assembly_factbook/Andhra_Pradesh/Narsapuram/Bhimavaram)

 **india**stat**elections**

ISBN . 978-93-87415-14-0

