



Andhra Pradesh

Assembly Factbook™

Narasapuram Assembly Constituency



Key Electoral Data of Narasapuram
Assembly Constituency (Vidhan Sabha)

Andhra Pradesh

Assembly Factbook™

Narasapuram Assembly Constituency



Narasapuram Vidhan Sabha

Editor & Director

Dr. R.K. Thukral

Research Editor

Dr. Shafeeq Rahman

Compiled, Researched and Published by Datanet India Pvt. Ltd.

D-100, 1st Floor,

Okhla Industrial Area, Phase-I,
New Delhi- 110020.

Ph.: 91-11- 43580781-84

Email : support@indiastatpublications.com

Website : www.indiastatelections.com

Online Book Store :

www.indiastatpublications.com

Report No. : AFB/AP-058-0123

ISBN : 978-93-87415-71-3

First Edition : January, 2018

Sixth Updated Edition : January, 2023

Price : Rs. 11500/-

US\$ 310

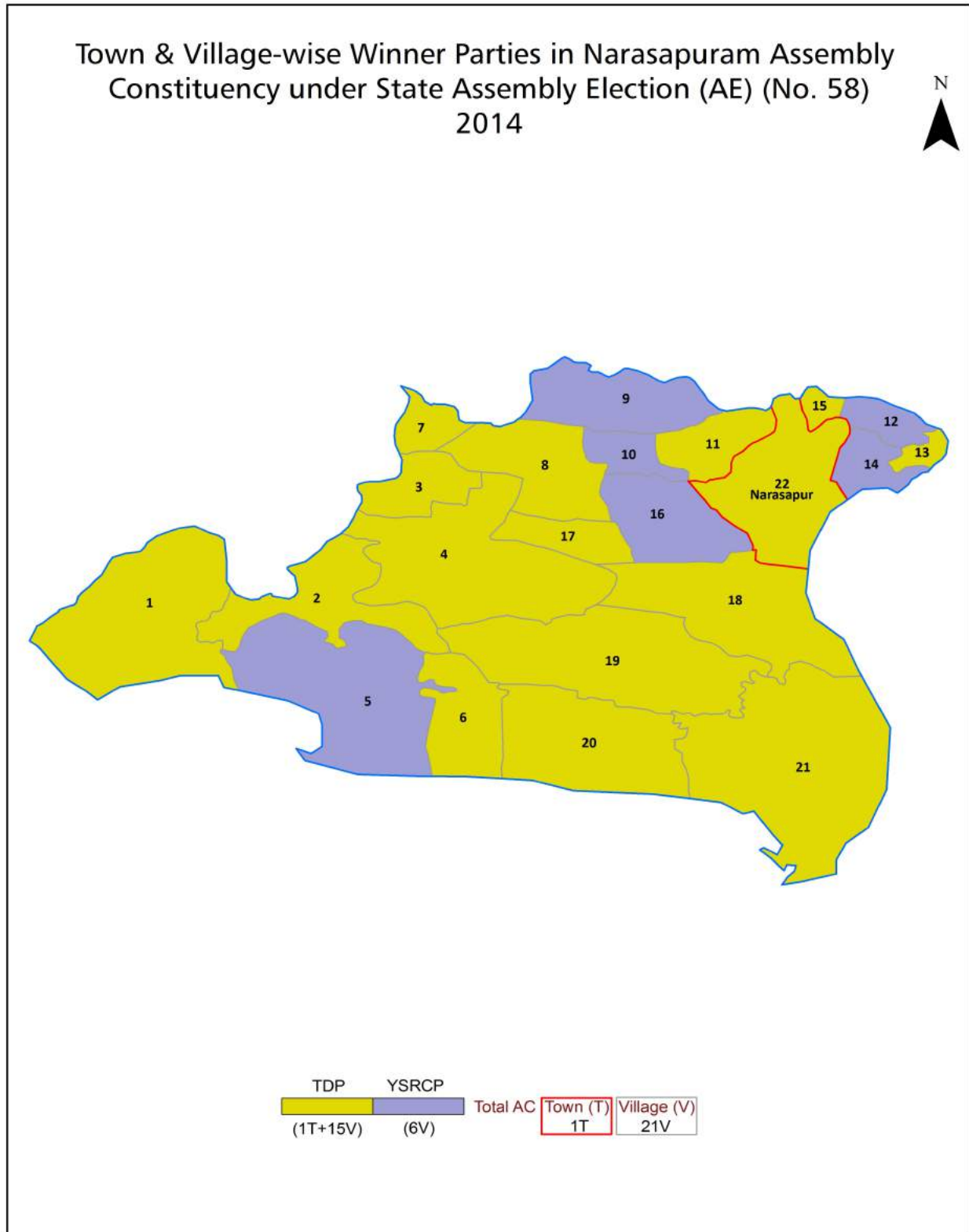
© Datanet India Pvt. Ltd.

All rights reserved. No part of this book may be reproduced, stored in a retrieval system or transmitted in any form or by any means, mechanical photocopying, photographing, scanning, recording or otherwise without the prior written permission of the publisher. Please refer to Disclaimer at page no. 170 for the use of this publication.

Printed in India

No.	Particulars	Page No.
	Introduction	
1	Assembly Constituency - (Vidhan Sabha) at a Glance Features of Assembly as per Delimitation Commission of India (2008)	1-2
	Location and Political Maps	
2	Location Map Boundaries of Assembly Constituency - (Vidhan Sabha) in District Boundaries of Assembly Constituency under Parliamentary Constituency - (Lok Sabha) Town & Village-wise Winner Parties- 2019-PE, 2019-AE, 2014-PE, 2014-AE, 2009-PE and 2009-AE	3-11
	Administrative Setup (2011)	
3	District Sub-district Towns Villages Inhabited Villages Uninhabited Villages Village Panchayat Intermediate Panchayat	12-13
	Demographics (2011)	
4	Population Households Rural/Urban Population Towns and Villages by Population Size Sex Ratio (Total & 0-6 Years) Religious Population Social Population Literacy Rate	14-15
	Electoral Features	
5	Important Dates of Last Elections Held Electors by Gender Service Electors Voters Voters Turnout Polling Stations & Average Number of Electors per Polling Station Electors by Age Group Present Elected Representatives	16-21
	Historical Summary Election Results	
6	Vote Share of Major Parties Winning Margin (Number & Percentage) Polarity of Parties Summary Result of Assembly Segment of Parliamentary Elections 2019, 2014, 2009, 2004 and 1999 Summary Result of Assembly Elections 2019, 2014, 2009, 2004, 1999, 1994, 1989, 1985, 1983, 1978, 1972, 1967, 1962 and 1955	22-44
	Polling Station Level Election Results	
7	Name and Number of Polling Station 2019-PE, 2019-AE, 2014-PE, 2014-AE, 2009-PE and 2009-AE Polling Station-wise Electoral, Voter & Voter Turnout 2019-PE, 2019-AE, 2014-PE, 2014-AE, 2009-PE and 2009-AE Polling Station wise Elections Results 2019-PE, 2019-AE, 2014-PE, 2014-AE, 2009-PE and 2009-AE	45-148
	Share of Assembly Constituency	
8	Share of Assembly Constituency - (Vidhan Sabha) in State, District and Parliamentary Constituency - (Lok Sabha)	149
	Socio-Economic Amenities (2011)	
9	Access to Administrative Units Agricultural, Manufacturing and Industrial Commodities Demographic Indicators Education Health & Manpower Drinking Water Supply Sanitation Entertainment and Recreations Infrastructure Power Food Allocation Distribution and Marketing of Agriculture Commodities Infrastructure Transport and Road Infrastructure Communication Banking and Financial Services Land Use Irrigation Source	151-165
10	Abbreviation & Sources	167-168
11	Disclaimer	170

Location & Political Map



Administrative Setup

List of Village Panchayat & Intermediate Panchayat (Block) Name - 2011

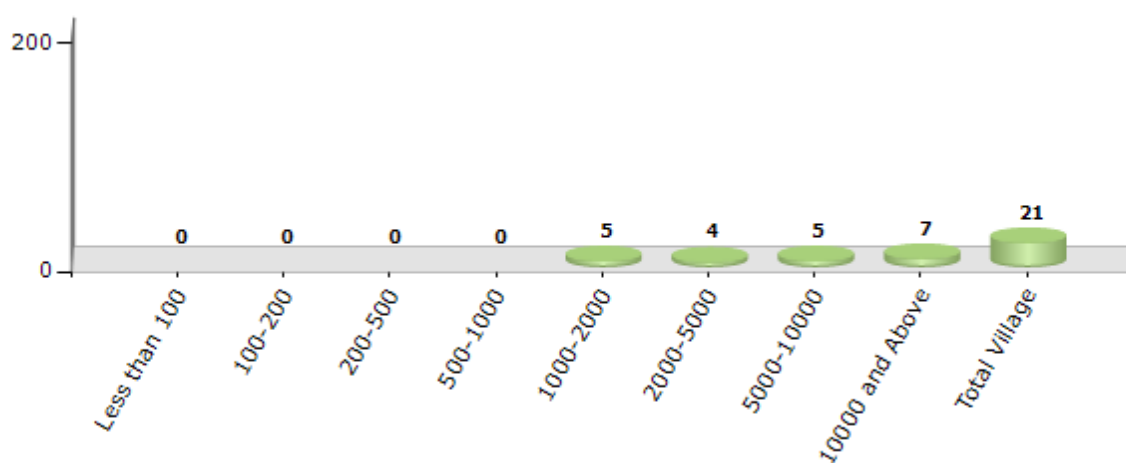
Village Name	Village Panchayat Name	Intermediate Panchayat Name
Chinamamidipalle (R)	Saripalle	Narasapuram
Chittavaram	Chittavaram	Narasapuram
Gondi	Gondi	Narasapuram
Kalipatnam	Kalipatnam(E) & (W), Komatitippa, Pathapadu & Jagannathapuram	Mogalthur
Kamsalibethapudi	Kamsalibethapudi	Narasapuram
Kopparru	Kopparru	Narasapuram
Kummarapurugupalem	Kummarapurugupalem(N) & (S)	Mogalthur
Lakshmaneswaram	Lakshmaneswaram, Pedalanka, Sarva & Yerramsettimeraka	Narasapuram
Likhithapudi	Likhithapudi	Narasapuram
Lingana Boinacherla	Lingana Boinacherla, Chamakuripalem & Pasaladevi	Narasapuram
Mallavaram	Mallavaram & Mallavaramlanka	Narasapuram
Mogalthur	Mogalthur & Ramannapalem	Mogalthur
Mutyalapalle	Mutyalapalle, Kothota, Modi & Varathippa	Mogalthur
Navarasapuram	Navarasapuram, New Navarasapuram	Narasapuram
Perupalem	Perupalem(N) & (S)	Mogalthur
Rustumbada (R)	Rustumbada	Narasapuram
Saripalle	Saripalle	Narasapuram
Seetharamapuram	Seetharamapuram & Rajugarithota	Narasapuram
Seripalem	Seripalem & Kothapalem	Mogalthur
Thurputallu	Thurputallu & Pedamynavanilanka	Narasapuram
Vemuladeevi	Vemuladeevi(E) & (W), Biyyaputhippa, Marrihippa & , Darbarevu	Narasapuram

Demographics

Number of Villages by Population Size - 2011

Less than 100	100-200	200-500	500-1000	1000-2000	2000-5000	5000-10000	10000 and Above	Total Village
0	0	0	0	5	4	5	7	21

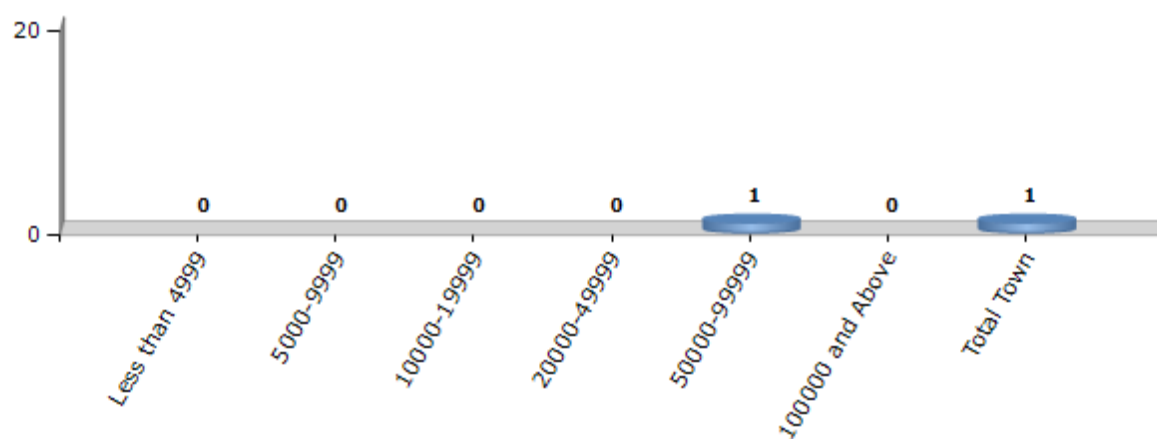
Number of Villages by Population Size - 2011



Number of Towns by Population Size - 2011

Less than 4999	5000-9999	10000-19999	20000-49999	50000-99999	100000 and Above	Total Town
0	0	0	0	1	0	1

Number of Towns by Population Size - 2011

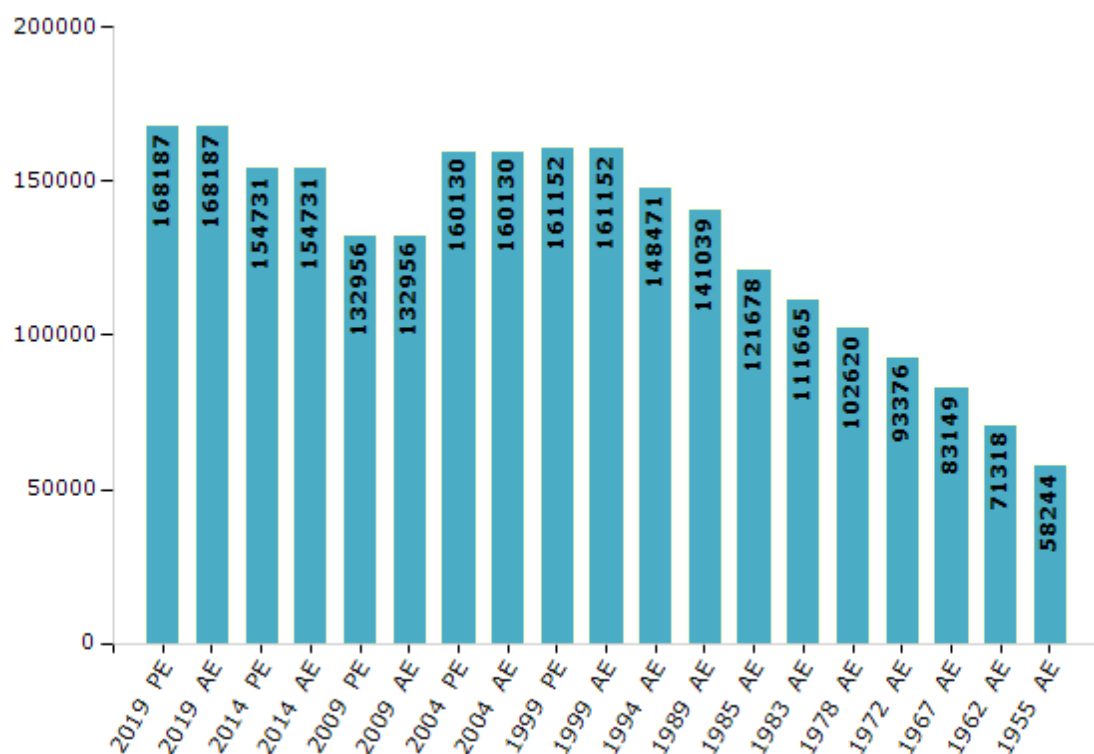


Electoral Features

Electors by Male & Female

Year	Male	Female	Others	Total	Year	Male	Female	Others	Total
2019 PE	83747	84439	1	168187	1994 AE	73658	74813	-	148471
2019 AE	83747	84439	1	168187	1989 AE	69095	71944	-	141039
2014 PE	76859	77863	9	154731	1985 AE	59315	62363	-	121678
2014 AE	76859	77863	9	154731	1983 AE	54676	56989	-	111665
2009 PE	65418	67538	-	132956	1978 AE	49490	53130	-	102620
2009 AE	65418	67538	-	132956	1972 AE	45373	48003	-	93376
2004 PE	79697	80433	-	160130	1967 AE	-	-	-	83149
2004 AE	79697	80433	-	160130	1962 AE	-	-	-	71318
1999 PE	80531	80621	-	161152	1957 AE	-	-	-	-
1999 AE	80531	80621	-	161152	1955 AE	-	-	-	58244

Number of Electors

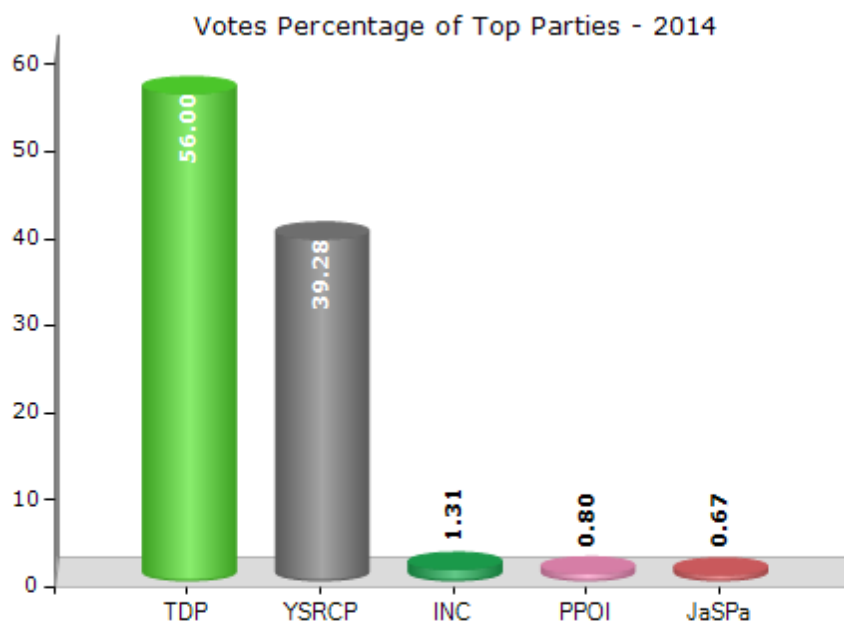


Note : AE : Assembly Election, PE : Assembly Segment of Parliamentary Election

Historical Summary Election Results

Summary Result of Assembly Election - 2014

Candidate Name	Party	Votes	Votes %
Bandaru Madhava Naidu	TDP	72747	56
Kothapalli Subbarayudu (Pedababu)	YSRCP	51035	39.28
Kalavakolanu Tulasi	INC	1706	1.31
Tadimeti Krishna Veni	PPOI	1037	0.8
Dampanaboina Srinivasa Rao	JaSPa	866	0.67
Katta Venu Gopala Krishna	IND	772	0.59
Nallam Surya Chandra Rao	LSP	667	0.51
Golla Vijaya Babu	IND	323	0.25
	NOTA	760	0.59



Polling Station Level Election Results

Number and Name of Polling Stations (PS) (2019 AE)

Number of Polling Stations	Name of Polling Stations	Number of Polling Stations	Name of Polling Stations
1	Madndal Parishad Primery School, Western Side Building, M.P. Ele., School, Westernside Buldg, K. Bethapudi	22	Special Municipal U.P. School, Northern Part Spl M.P.L. U.P.S, Northern Pt Buildg, Room No. 1, Nsp
2	Z.P.H. School New Building, Room No. 1, Mallavaram Z.P.High School New Building, Room No. 1, Mallavaram	23	Govt., Girls High School, New Building, Govt., Ghs, New Buildg, Southern Pt, 9Th Class, Nsp
3	Z.P.H. School New Building, Room No. 2, Mallavaram Z.P.High School New Building, Room No. 2, Mallavaram	24	Govt., Ghs, Old Buildg, Western Pt, 7th Class, Nsp
4	M.P.E. School New Ssa Building, Mallavaram Pedalanka M.P.Ele., School, New Ssa Building, Mallavaram Pe	25	Spl M.P.P. School (Sivalayam), Akella Vari Veedhi South Sideroom, Narsapuram Spl M.P.P. School (Sivalayam), South Sideroom, Narsapuram
5	M.P.U.P. School, Saripalli	26	Spl M.P.P. School (Sivalayam), Akella Vari Veedhi South Side Room, Narsapuram Spl M.P.P. School (Sivalayam), South Sideroom, Narsapuram
6	M.P.U.P. School, Regular, Saripalli M.P.U.P. School, Saripalli, Regular	27	Municipal High School, Taylor Peta, Ground Floor M.P.L. H S, Taylor Peta, Ground Floor, Room No. 3, Nsp
7	M.P. Elementary School Chinamamidipalli, Saripalli M.P. Ele, School, Chinamamidipalli, Saripalli	28	Municipal High School, Taylor Peta, Ground Floor, M.P.L. Hs, Taylor Peta, Ground Floor, Room No. 5, Nsp
8	M.P. Ele., School, Chittavaram Main	29	Mission Ele. School, Tileslay Building Mission High, School Tileslay Buildg R No:7, Nsp
9	M.P. Ele., School, New Building Chittavaram Main	30	Mission Elementary School, Tilesley Building Mission Hs Tileslay Building R No:9, Nsp
10	M.P. E.S, Westernpart Buldg, Ad Palli, Chittavaram	31	S N S Municipal High School, Room No. 2, Narsapuram Town (Lenin High School) S N S Municipal High School, Room No. 2, Narsapuram Town (Lenin High School)
11	M.P. Ele., School Northern Part Building Room No. 2	32	Mission Ele., School, Joseph Building, Room No. 14 M H S Joseph Buildg R No:14, Narsapur
12	M.P.E.L. School, Western Side Part Building M.P.E.S., Western Part Buldg, Pns Puram	33	Municipal High School, Peechupalem M.P.L. H S, Peechupalem, Narsapur
13	M.P.El. School Kothanavarasapuram M.P. Ele., School, Kothanavarasapuram	34	Mission Ele., School, Main Building Mission Ele., School Main Building R No:1, Nsp
14	Municipal Girls Elementary School, Room No. 2, 3 M.P.L. Girls Ele., School, R.No:2, 3Valandhararevu, Nsp	35	Mhs Joseph Building, R No:16, 9th B Sec, Narsapuram Mhs Joseph Building, R No:16, 9th D'Sec, Narsapura
15	Taylor High School, 10th Class, A Section Taylor High School, 10th Class A Sec, Nsp	36	M.P.L. Ele. School, Easteran Side Bld, New Colony, Nsp Mpl.Ele. School, Eastern Side Blding, Newcolony, Nsp
16	Taylor High School, 9th Class, A Section Taylor High School, 9th Class A Sec, Nsp	37	Municipal G D M.Ele., School, Room No. 5 Muncpal Gdm Elementary School, New Building, Ntr C
17	Taylor Elementary School, Eastern Part Room Taylor Ele., School, Eastern Part Room, Rythu Bazar	38	Spl Municipal Ele. School, Manginavarinagar, Nsp Spl.Mpl.Ele. School, Manginavarinagar, Narsapuram
18	Taylor Elementary School, Northern Part Room Taylor Ele., School, Northern Part Room, Rythu Baz	39	Municipal Ele., School, Room No. 2 M.P.L. Ele., School, Room No. 2, Weavers Colony, Nsp
19	S S, M.P.L. U.P. School S S Muncpal U.P. School,	40	Municipal Ele., School, Room No. 3 M.P.L. Ele., School, Room No. 3, Weavers Colony, Nsp
20	S S Abhiyan, M.P.L. U.P. School, Madhavaipalem, N Sp	41	Municipal Elementary School, Kollabothulavari Peta, Narsapuram
21	Special Municipal U.P School, Southern Part Spl M.P.L. U.P., School, Southern Part, Room No. 1, Nsp	42	M.P.L. Model E.S, Ground Floor, Eastern Side, M.P.L. Model Ele., School, Ground Floor, Nsp

Contd....

Polling Station Level Election Results

Polling Station-wise Votes Secured by Overall Top Five Parties in Narasapuram Assembly in Assembly Election (AE) under Narsapuram Parliamentary Constituency in Andhra Pradesh (2019)

Number of Polling Station	Winner - Mudunuri Prasada Raju (YSRCP)	Runner-up - Bommidi. Nayaker (JnP)	3rd - Bandaru Madhava Naidu (TDP)	4th - Bommidi Ravi Srinivas (INC)	5th - Pulaparthi Venkateswara Rao (BJP)	NOTA	Other	Total Votes Secured
36	422	252	421	10	4	16	42	1167
37	504	212	224	10	1	7	13	971
38	440	152	253	6	3	6	14	874
39	529	297	155	6	11	6	6	1010
40	261	116	266	7	6	9	7	672
41	367	310	149	5	0	9	17	857
42	256	397	227	4	8	3	5	900
43	195	227	99	4	3	1	7	536
44	300	170	193	10	2	1	7	683
45	616	37	143	5	1	8	12	822
46	448	49	70	2	4	1	5	579
47	239	521	192	5	1	2	11	971
48	372	345	128	2	3	2	4	856
49	529	229	97	4	3	5	8	875
50	322	387	201	5	2	3	11	931
51	622	263	306	7	6	10	25	1239
52	598	32	29	2	1	3	9	674
53	180	128	61	4	0	9	9	391
54	206	675	145	1	3	7	16	1053
55	258	448	107	3	1	1	9	827
56	267	186	28	1	0	1	9	492
57	219	559	64	2	1	7	19	871
58	370	176	83	9	5	13	10	666
59	511	287	161	7	2	2	18	988
60	376	77	152	4	4	1	7	621
61	277	196	122	3	3	5	9	615
62	506	25	229	6	1	4	3	774
63	150	464	84	1	4	3	13	719
64	490	60	43	6	3	2	8	612
65	165	548	127	0	2	1	13	856
66	97	742	85	2	1	2	16	945
67	98	786	94	2	2	0	9	991
68	NV	NV	NV	NV	NV	NV	NV	NV
69	111	597	128	3	0	3	19	861
70	301	38	21	1	1	0	5	367

Contd....

Polling Station Level Election Results

Winner, Runner-up and 3rd Party Position & Winning Margin According to Polling Stations in Narasapuram Assembly in Assembly Election (AE) under Narsapuram Parliamentary Constituency in Andhra Pradesh (2019)

Polling Station Number	Winner Party	Winner Votes (%)	Runner-up Party	Runner-up Votes (%)	Winning Margin Votes (%)	Third Party	Third Party Votes (%)	Other Votes (%)
75	YSRCP	473 (55.58)	TDP	163 (19.15)	310 (36.43)	JnP	158 (18.57)	57 (6.7)
76	YSRCP	454 (43.16)	TDP	409 (38.88)	45 (4.28)	JnP	135 (12.83)	54 (5.13)
77	TDP	336 (45.78)	YSRCP	299 (40.74)	37 (5.04)	JnP	81 (11.04)	18 (2.45)
78	YSRCP	351 (49.93)	JnP	205 (29.16)	146 (20.77)	TDP	122 (17.35)	25 (3.56)
79	JnP	345 (41.77)	YSRCP	290 (35.11)	55 (6.66)	TDP	150 (18.16)	41 (4.96)
80	JnP	442 (52.87)	YSRCP	244 (29.19)	198 (23.68)	TDP	108 (12.92)	42 (5.02)
81	JnP	380 (49.93)	YSRCP	264 (34.69)	116 (15.24)	TDP	97 (12.75)	20 (2.63)
82	JnP	491 (48.66)	YSRCP	364 (36.08)	127 (12.58)	TDP	103 (10.21)	51 (5.05)
83	JnP	628 (61.27)	YSRCP	299 (29.17)	329 (32.1)	TDP	64 (6.24)	34 (3.32)
84	YSRCP	372 (57.94)	JnP	183 (28.5)	189 (29.44)	TDP	63 (9.81)	24 (3.74)
85	YSRCP	323 (44.99)	JnP	253 (35.24)	70 (9.75)	TDP	123 (17.13)	19 (2.65)
86	YSRCP	543 (53.66)	JnP	418 (41.3)	125 (12.36)	TDP	38 (3.75)	13 (1.28)
87	YSRCP	548 (55.98)	JnP	273 (27.89)	275 (28.09)	TDP	116 (11.85)	42 (4.29)
88	JnP	323 (51.11)	YSRCP	175 (27.69)	148 (23.42)	TDP	101 (15.98)	33 (5.22)
89	JnP	328 (43.56)	YSRCP	315 (41.83)	13 (1.73)	TDP	96 (12.75)	14 (1.86)
90	JnP	430 (47.94)	YSRCP	292 (32.55)	138 (15.39)	TDP	137 (15.27)	38 (4.24)
91	JnP	461 (64.75)	YSRCP	132 (18.54)	329 (46.21)	TDP	83 (11.66)	36 (5.06)
92	JnP	612 (67.77)	YSRCP	141 (15.61)	471 (52.16)	TDP	114 (12.62)	36 (3.99)
93	JnP	583 (63.37)	YSRCP	189 (20.54)	394 (42.83)	TDP	107 (11.63)	41 (4.46)
94	YSRCP	412 (57.38)	TDP	237 (33.01)	175 (24.37)	JnP	35 (4.87)	34 (4.74)
95	JnP	499 (56)	YSRCP	198 (22.22)	301 (33.78)	TDP	143 (16.05)	51 (5.72)
96	YSRCP	285 (34.63)	TDP	256 (31.11)	29 (3.52)	JnP	248 (30.13)	34 (4.13)
97	JnP	600 (59.35)	YSRCP	271 (26.81)	329 (32.54)	TDP	120 (11.87)	20 (1.98)
98	YSRCP	390 (46.1)	TDP	263 (31.09)	127 (15.01)	JnP	165 (19.5)	28 (3.31)
99	YSRCP	456 (68.37)	TDP	149 (22.34)	307 (46.03)	JnP	28 (4.2)	34 (5.1)
100	YSRCP	174 (41.04)	JnP	152 (35.85)	22 (5.19)	TDP	74 (17.45)	24 (5.66)
101	TDP	263 (42.15)	YSRCP	215 (34.46)	48 (7.69)	JnP	122 (19.55)	24 (3.85)
102	YSRCP	346 (36.04)	TDP	288 (30)	58 (6.04)	JnP	287 (29.9)	39 (4.06)
103	JnP	440 (48.35)	TDP	285 (31.32)	155 (17.03)	YSRCP	150 (16.48)	35 (3.85)
104	TDP	413 (47.64)	YSRCP	318 (36.68)	95 (10.96)	JnP	113 (13.03)	23 (2.65)
105	YSRCP	427 (46.21)	TDP	265 (28.68)	162 (17.53)	JnP	198 (21.43)	34 (3.68)
106	JnP	396 (42.4)	YSRCP	316 (33.83)	80 (8.57)	TDP	157 (16.81)	65 (6.96)
107	YSRCP	447 (48.53)	TDP	317 (34.42)	130 (14.11)	JnP	122 (13.25)	35 (3.8)
108	JnP	206 (49.16)	YSRCP	117 (27.92)	89 (21.24)	TDP	76 (18.14)	20 (4.77)
109	YSRCP	362 (51.49)	TDP	197 (28.02)	165 (23.47)	JnP	102 (14.51)	42 (5.97)
110	JnP	360 (69.5)	TDP	72 (13.9)	288 (55.6)	YSRCP	66 (12.74)	20 (3.86)
111	YSRCP	349 (64.27)	TDP	159 (29.28)	190 (34.99)	JnP	17 (3.13)	18 (3.31)

Contd....

Socio-Economic Amenities - Rural

Access to Education Facilities

Particulars	Number of Villages (% of Population)				
	Available	Not Available	If Not Available (Distance of Nearest Facility)		
			A	B	C
Govt. Primary School	21 (100)	0 (0)	0 (0)	0 (0)	0 (0)
Private Primary School	14 (78)	7 (22)	0 (0)	0 (0)	0 (0)
Govt. Middle School	18 (97)	3 (3)	3 (3)	0 (0)	0 (0)
Private Middle School	6 (49)	15 (51)	0 (0)	0 (0)	0 (0)
Govt. Secondary School	16 (95)	5 (5)	5 (5)	0 (0)	0 (0)
Private Secondary School	4 (30)	17 (70)	0 (0)	0 (0)	0 (0)
Govt. Senior Secondary School	1 (16)	20 (84)	4 (13)	9 (37)	3 (14)
Private Senior Secondary School	0 (0)	21 (100)	1 (3)	2 (8)	1 (8)
Govt. Arts and Science Degree College	1 (16)	20 (84)	5 (16)	11 (45)	4 (23)
Private Arts and Science Degree College	0 (0)	21 (100)	0 (0)	0 (0)	0 (0)
Govt. Engineering College	0 (0)	21 (100)	0 (0)	0 (0)	0 (0)
Private Engineering College	2 (14)	19 (86)	6 (30)	8 (29)	5 (28)
Govt. Medicine College	0 (0)	21 (100)	0 (0)	0 (0)	0 (0)
Private Medicine College	0 (0)	21 (100)	0 (0)	0 (0)	21 (100)
Govt. Management Institute	0 (0)	21 (100)	0 (0)	0 (0)	0 (0)
Private Management Institute	2 (14)	19 (86)	6 (30)	10 (33)	3 (23)
Govt. Polytechnic	0 (0)	21 (100)	0 (0)	0 (0)	0 (0)
Private Polytechnic	2 (14)	19 (86)	5 (29)	10 (34)	4 (24)
Govt. Vocational Training School/ITI	0 (0)	21 (100)	0 (0)	0 (0)	0 (0)
Private Vocational Training School/ITI	0 (0)	21 (100)	3 (6)	10 (48)	8 (46)
Govt. Non Formal Training Centre	1 (16)	20 (84)	5 (16)	11 (45)	4 (23)
Private Non Formal Training Centre	0 (0)	21 (100)	0 (0)	0 (0)	0 (0)
Govt. School For Disabled	0 (0)	21 (100)	0 (0)	0 (0)	21 (100)
Private School For Disabled	0 (0)	21 (100)	0 (0)	0 (0)	0 (0)
Government Others	0 (0)	21 (100)	0 (0)	0 (0)	0 (0)
Private Others	0 (0)	21 (100)	0 (0)	0 (0)	0 (0)

Note : Distance A : Less than 5 km; B : Between 5-10 km; C : 10+ km.; Source : Data Analysis is based on 2011 Census.

DISCLAIMER

The Terms of Use and Disclaimer of Datanet India Private Limited (hereinafter referred to as "Datanet") for use of this analysis report of **Narasapuram Assembly Constituency (Narasapuram Vidhan Sabha)** :-

1. **Assembly Factbook™** is a Registered Trade Mark owned by Datanet.
2. All the maps are sketched and graphical representation only and have not been drawn to the scale and also not to represent the actual geographical area or boundary of the unit.
3. The data for the aforesaid analysis is based on authentic sources and has been culled from the various publications of Census, CSO and NSSO for district and block level data, various central and state government departments, Central & State Elections Commissions and the concerned Returning Officers' releases, Electoral Rolls, Election results and allied publications, internal assessment, surveys, estimates and analysis. Therefore, certain adjustment of data at micro level may have been done to arrive closer to the macro data.
4. Data have been provided on an "As Is" and "As AVAILABLE" basis
5. The colours shown in the maps or diagram and charts of a particular party, alliance or AC are indicative and do not represent them.
6. This publication which includes maps, sheets, graphs and data would be the property under copyright of Datanet only. The user may use these for its internal study, analysis and research purposes. It's public display, re-selling or any commercial uses by the user are not allowed.
7. Datanet has taken due care and caution in compilation and processing of data and allied information, but does not guarantee the accuracy, adequacy or completeness of any information/analysis and will be not responsible for any errors or omissions or for the results obtained from the use of such information/analysis.
8. All the contents for the publication have been culled from various authentic sources and Datanet reasonably believes such sources to be reliable, but does not make any representations, express or implied as to the accuracy or fitness of use of such information. The information or contents of the information/analysis do not constitute advice and should not be relied upon in making (or refraining from making) any decision. Any reliance placed upon the information provided by Datanet is the sole responsibility and strictly at the user's risk.
9. In no event will Datanet be liable for any damages (including, without limitation, damages for loss of business projects, or loss of profits) arising in contract, tort or otherwise from the use of or inability to use any of its contents, or from any action taken (or refrained from being taken) as a result of using the analysis or any of its contents. Datanet its directors, owners, editors, officials, employees, distributor and agents or any associate will not be liable for any errors in the information contained or any consequences arising from the use of the contents of the provided information/analysis.
10. If any provision of these terms and conditions is held invalid or illegal or unenforceable for any reason by any court of competent jurisdiction, such provision shall be severed and the remainder of provisions of the terms and conditions shall continue in full force and effect as if the Term of Use had been executed with the invalid, illegal or unenforceable provision eliminated.
11. If there are any discrepancies in the information provided, please bring it to attention of Datanet for suitable rectification measures.

Buy Online This Complete Book At
Datanet India eBooks Store

www.indiastatpublications.com

or go directly at

[http://www.indiastatpublications.com/
Assembly_factbook/Andhra_Pradesh/Narsapuram/
Narasapuram](http://www.indiastatpublications.com/Assembly_factbook/Andhra_Pradesh/Narsapuram/Narasapuram)

 **india**stat**elections**

ISBN : 978-93-87415-71-3

