



Andhra Pradesh

# Assembly Factbook™

Palacole Assembly Constituency



Key Electoral Data of Palacole  
Assembly Constituency (Vidhan Sabha)

Andhra Pradesh  
**Assembly Factbook**<sup>TM</sup>  
Palacole Assembly Constituency



Palacole Vidhan Sabha

## **Editor & Director**

Dr. R.K. Thukral

## **Research Editor**

Dr. Shafeeq Rahman

## **Compiled, Researched and Published by Datanet India Pvt. Ltd.**

D-100, 1st Floor,

Okhla Industrial Area, Phase-I,  
New Delhi- 110020.

Ph.: 91-11- 43580781-84

Email : support@indiastatpublications.com

Website : www.indiastatelections.com

## **Online Book Store :**

www.indiastatpublications.com

**Report No. :** AFB/AP-057-0123

**ISBN :** 978-93-87415-78-2

**First Edition :** January, 2018

**Sixth Updated Edition :** January, 2023

**Price :** Rs. 11500/-

US\$ 310

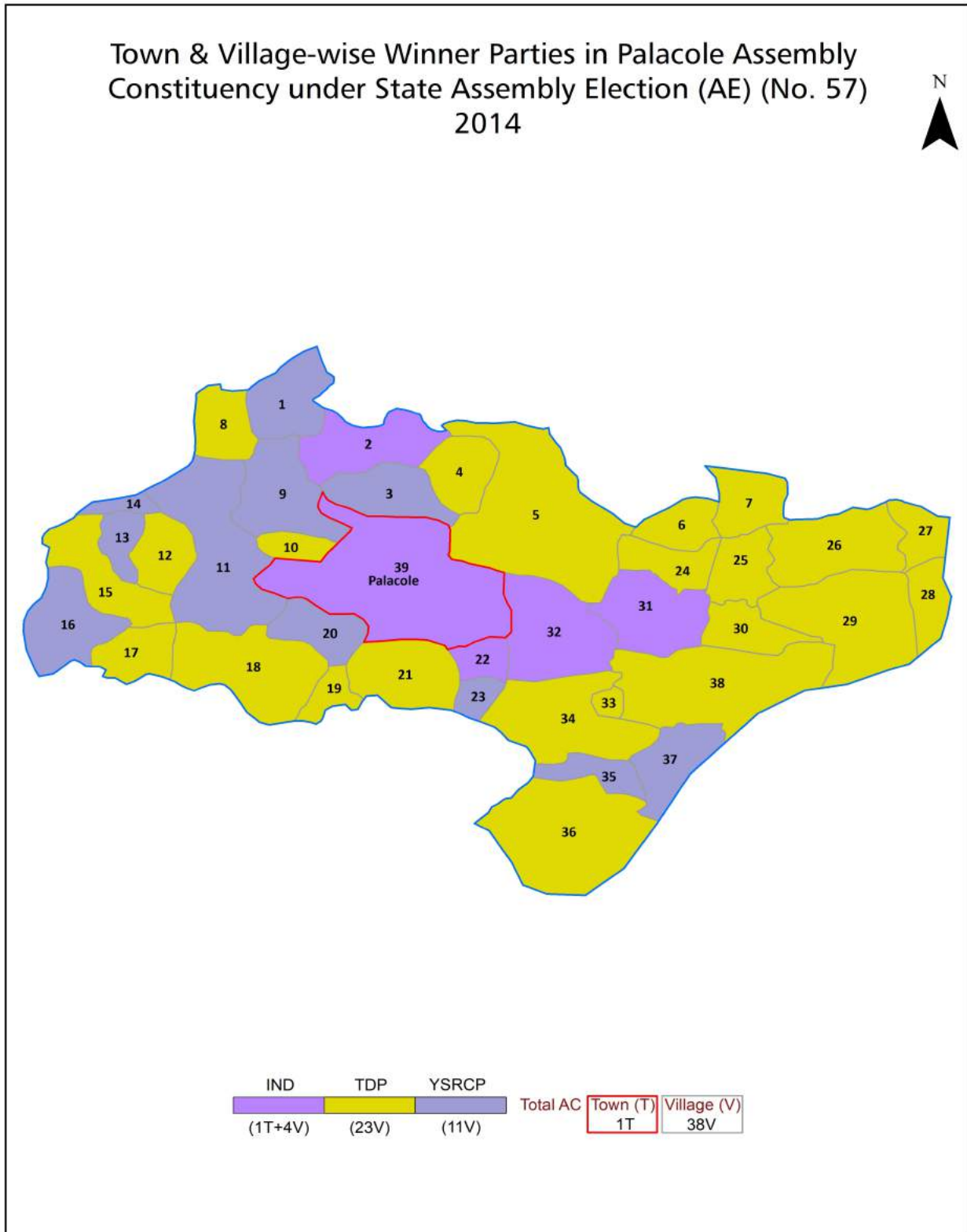
**© Datanet India Pvt. Ltd.**

All rights reserved. No part of this book may be reproduced, stored in a retrieval system or transmitted in any form or by any means, mechanical photocopying, photographing, scanning, recording or otherwise without the prior written permission of the publisher. Please refer to Disclaimer at page no. 189 for the use of this publication.

Printed in India

No.	Particulars	Page No.
	<b>Introduction</b>	
1	Assembly Constituency - (Vidhan Sabha) at a Glance   Features of Assembly as per Delimitation Commission of India (2008)	1-2
	<b>Location and Political Maps</b>	
2	Location Map   Boundaries of Assembly Constituency - (Vidhan Sabha) in District   Boundaries of Assembly Constituency under Parliamentary Constituency - (Lok Sabha)   Town & Village-wise Winner Parties- 2019-PE, 2019-AE, 2014-PE, 2014-AE, 2009-PE and 2009-AE	3-11
	<b>Administrative Setup (2011)</b>	
3	District   Sub-district   Towns   Villages   Inhabited Villages   Uninhabited Villages   Village Panchayat   Intermediate Panchayat	12-15
	<b>Demographics (2011)</b>	
4	Population   Households   Rural/Urban Population   Towns and Villages by Population Size   Sex Ratio (Total & 0-6 Years)   Religious Population   Social Population   Literacy Rate	16-17
	<b>Electoral Features</b>	
5	Important Dates of Last Elections Held   Electors by Gender   Service Electors   Voters   Voters Turnout   Polling Stations & Average Number of Electors per Polling Station   Electors by Age Group   Present Elected Representatives	18-23
	<b>Historical Summary Election Results</b>	
6	Vote Share of Major Parties   Winning Margin (Number & Percentage)   Polarity of Parties   Summary Result of Assembly Segment of Parliamentary Elections 2019, 2014, 2009, 2004 and 1999   Summary Result of Assembly Elections 2019, 2014, 2009, 2004, 1999, 1994, 1989, 1985, 1983, 1978, 1972, 1967, 1962 and 1955	24-46
	<b>Polling Station Level Election Results</b>	
7	Name and Number of Polling Station 2019-PE, 2019-AE, 2014-PE, 2014-AE, 2009-PE and 2009-AE   Polling Station-wise Electoral, Voter & Voter Turnout 2019-PE, 2019-AE, 2014-PE, 2014-AE, 2009-PE and 2009-AE   Polling Station wise Elections Results 2019-PE, 2019-AE, 2014-PE, 2014-AE, 2009-PE and 2009-AE	47-167
	<b>Share of Assembly Constituency</b>	
8	Share of Assembly Constituency - (Vidhan Sabha) in State, District and Parliamentary Constituency - (Lok Sabha)	168
	<b>Socio-Economic Amenities (2011)</b>	
9	Access to Administrative Units   Agricultural, Manufacturing and Industrial Commodities   Demographic Indicators   Education   Health & Manpower   Drinking Water Supply   Sanitation   Entertainment and Recreations Infrastructure   Power   Food Allocation Distribution and Marketing of Agriculture Commodities Infrastructure   Transport and Road Infrastructure   Communication   Banking and Financial Services   Land Use   Irrigation Source	170-184
10	<b>Abbreviation &amp; Sources</b>	186-187
11	<b>Disclaimer</b>	189

Location & Political Map



## Administrative Setup

### List of Village Panchayat & Intermediate Panchayat (Block) Name - 2011

Village Name	Village Panchayat Name	Intermediate Panchayat Name
Agarru	Agarru & Agarhipalem	Palacole
Aratlakatla	Aratlakatla	Palacole
Ballipadu	Ballipadu	Palacole
Burugupalle	Burugupalle	Yelamanchili
Chandaparru	Chandaparru	Palacole
Chinchinada	Chinchinada	Yelamanchili
Chintaparru	Chintaparru	Palacole
Dagguluru	Dagguluru & Gavarapeta	Palacole
Digamarru	Digamarru & Kothapeta	Palacole
Doddipatla	Doddipatla, Kanakayalanka, Abbirajupalem, Pedalanka & Kanchustambapalem	Yelamanchili
Gorintada	Gorintada & Sangamcheruvu	Palacole
Gumparru	Gumparru, Chintadibba & Kambaotlapalem	Yelamanchili
Ilapakurru	Ilapakurru, Gangadupalem, Kattupalem, Laxmipalem, Matlapalem, Narinameraka & Vaddilanka	Yelamanchili
Jinnuru	Jinnuru	Poduru
Kalagampudi	Kalagampudi	Yelamanchili
Kapavaram	Kapavaram & Valamarru	Palacole
Kaza	Kaza	Yelamanchili
Kommuchikkala	Kommuchikkala	Poduru
Kontheru	Kontheru & Adavipalem	Yelamanchili
Lankalakoderu	Lankalakoderu & Venkatapuram	Palacole
Medapadu	Medapadu	Yelamanchili
Mettaparru	Mettaparru	Poduru
Neredumilli	Neredumilli	Yelamanchili
Palamuru	Palamuru	Palacole
Pedamamidipalle	Pedamamidipalle	Palacole
Penumadam	Penumadam & Appannacheruvu	Poduru
Penumarru	Penumarru	Yelamanchili
Ravipadu	Ravipadu	Poduru
Siragalapalle	Siragalapalle	Yelamanchili

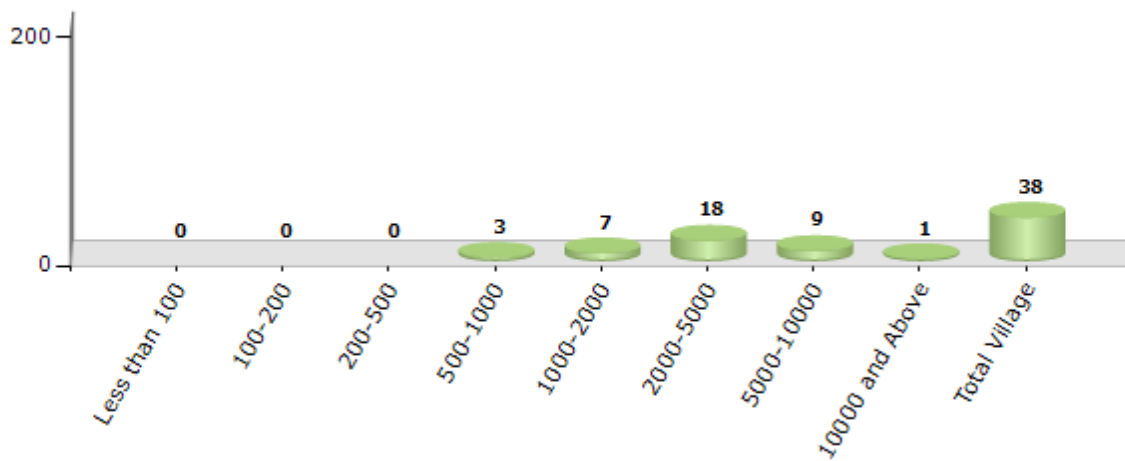
Contd....

Demographics

Number of Villages by Population Size - 2011

Less than 100	100-200	200-500	500-1000	1000-2000	2000-5000	5000-10000	10000 and Above	Total Village
0	0	0	3	7	18	9	1	38

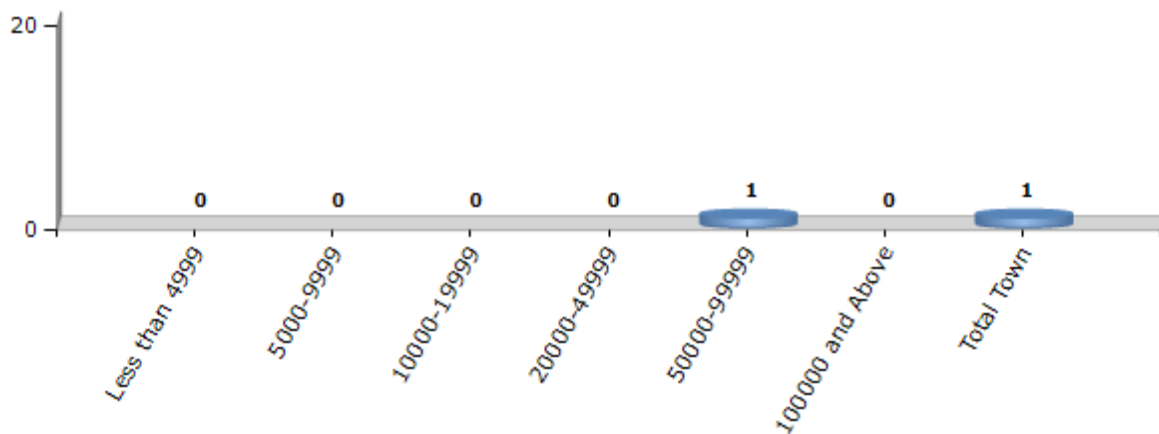
Number of Villages by Population Size - 2011



Number of Towns by Population Size - 2011

Less than 4999	5000-9999	10000-19999	20000-49999	50000-99999	100000 and Above	Total Town
0	0	0	0	1	0	1

Number of Towns by Population Size - 2011

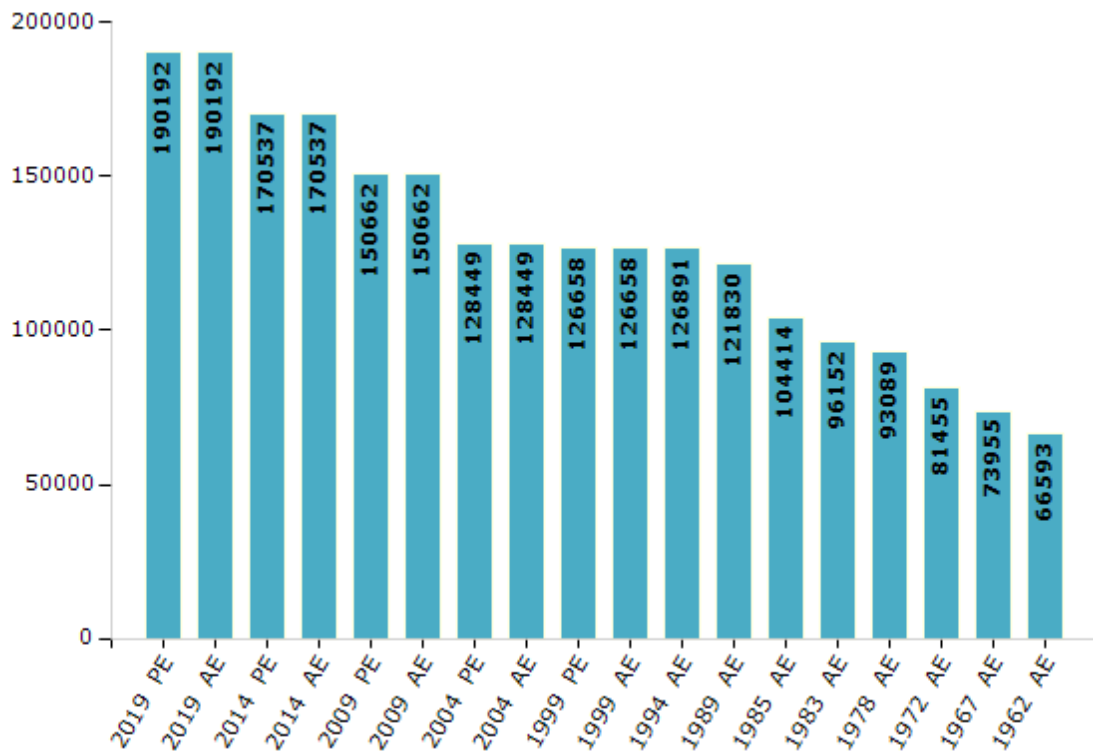


## Electoral Features

### Electors by Male & Female

Year	Male	Female	Others	Total	Year	Male	Female	Others	Total
2019 PE	93747	96434	11	190192	1994 AE	63199	63692	-	126891
2019 AE	93747	96434	11	190192	1989 AE	60292	61538	-	121830
2014 PE	84376	86149	12	170537	1985 AE	50963	53451	-	104414
2014 AE	84376	86149	12	170537	1983 AE	46709	49443	-	96152
2009 PE	73515	77147	-	150662	1978 AE	45118	47971	-	93089
2009 AE	73515	77147	-	150662	1972 AE	39117	42338	-	81455
2004 PE	63589	64860	-	128449	1967 AE	-	-	-	73955
2004 AE	63589	64860	-	128449	1962 AE	-	-	-	66593
1999 PE	62603	64055	-	126658	1957 AE	-	-	-	-
1999 AE	62603	64055	-	126658	1955 AE	-	-	-	-

Number of Electors



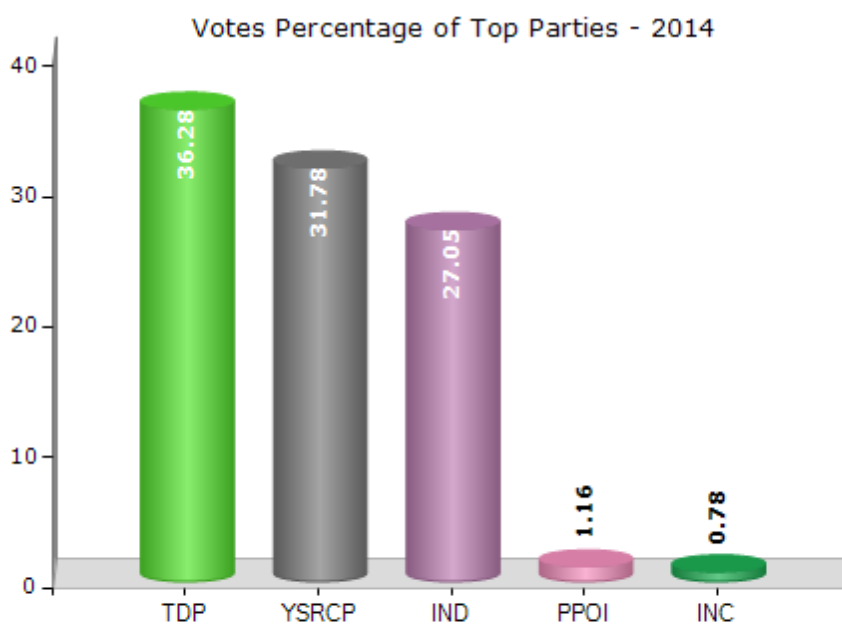
Note : AE : Assembly Election, PE : Assembly Segment of Parliamentary Election



## Historical Summary Election Results

### Summary Result of Assembly Election - 2014

Candidate Name	Party	Votes	Votes %
Dr. Nimmala Ramanaidu	TDP	51523	36.28
Meka Seshu Babu	YSRCP	45140	31.78
Tsavatapalli Satyanarayana Murthy (Dr.Babji)	IND	38420	27.05
Gampala Mallikarjuna Rao	PPOI	1644	1.16
Karimeraka Bala Nageswara Rao	INC	1106	0.78
Bandi Sundara Rama Murthy	BSP	954	0.67
P. Babji	JaSPa	879	0.62
Gummapu Surya Vara Prasad Rao	IND	450	0.32
Shaik Nayaba Rasool	WPOI	329	0.23
Srinivas Mandela	IND	292	0.21
Nalli Rajesh	RP(K)	237	0.17
Medidi Raja Babu	IND	168	0.12
Aligi Venkata Pandu Ranga Rao	IND	159	0.11
	NOTA	733	0.52



## Polling Station Level Election Results

### Number and Name of Polling Stations (PS) (2019 AE)

Number of Polling Stations	Name of Polling Stations	Number of Polling Stations	Name of Polling Stations
1	M.P.P. School, Tiled Roof Old Building, Aratlakatta	22	Z.P.H. School, New Building. Northern Side Penumadam
2	M.P.P. School, South Side Building Aratlakatta	23	Z.P. High School, New Building Room No1 Penumadam
3	M.P.P. School, Eastern Building Ground Floor Kommuchikkala	24	M.P.E. School, Ssa Building Appicheruvu H/O Penumadam
4	M.P.P. Ele. School, Padamara Bhagam Kommuchikkala	25	Mp E School Sreeramachandrarao Peta Penumadam Sivarau
5	M.P.P. School North Side Building Ground Floor Kommuchikkala	26	Mp E School Penumadam H/O Appannacheruvu
6	Z.P. High School Eastern Building Eastern Room Vedangi	27	M.P.U.P. School, Western Building, Ravipadu
7	Z.P.H. School, East Side Building, Western Room Vedangi	28	M.P.U.P. School, Central Building, Eastern Side Vaddiparru
8	Mp Up School Western Side Central New Building Vedangi H/O Vedangi	29	M.P.P. Elementary School, Southern Side Room, South Facing, Chintalagaruvu H/O Vaddiparru Vaddiparru H/O Chintalagaruvu
9	Anganwadi Centre, Vedangipalem Vedangi Palem H/O Vedangi	30	Z.P.H. School, Old Building, Gumparru
10	Mp Primary School Door No. 1-24 Jinnuru	31	Z.P.H. School, New Building, Gumparru
11	M.P.P. Elementary Modern School, Southern Side Building, North Facing, Jinnuru	32	M.P.P. Primary School, Kambhotlapalem H/O Gumparru
12	A.S.N.R Z.P H School, S.S.A Bavan, T.V Room Jinnuru	33	M.P.P. Primary School, Chintadibba H/O Gumparru
13	A.S.N.R Z.P H School, Room No. 11 Northern Side, Jinnuru	34	M.P.P. Primary School, Kanchustambhampalem H/O Doddipatla
14	Asnr Z.P.H. School Room No. 14 Southern Side Building Jinnuru	35	Gram Panchayat Office, Kanchustambhampalem H/O Doddipatla Kanchustambapalem H/O Doddipatla
15	Asr Z.P.H. School Room No. 15 Jinnuru.	36	M.P.P. Primary School, Eastern Part, Burugupalli
16	M.P.U.P. School, Sarva Sikha Abhiyan Building Jinnurupalem H/O Jinnurupalem	37	M.P.P. P School, Western Part, Burugupalli
17	M.P.U.P. School, Western Side Room, North Facing, New Ssa Building, Mattaparru	38	M.P.U.P. School, Eastern Part, Kanakayalanka H/O Doddipatla
18	M.P.U.P. School, Eastern Side Room, North Facing, New Ssa Building, Mattaparru	39	M.P.U.P. School, Western Part, Kanakayalanka H/O Doddipatla
19	M.P.P. School, Eastern Side Room, North Facing, Bolleti Gunta H/O Mattaparru	40	Z.P H School, Southern Side Building, Doddipatla
20	M.P.E. School, Ssa Building (Upadyaya Kendram), Western Side Building, East Facingpenumadam	41	Z.P H School, Western Side Building, Doddipatla
21	M.P.P. School, Ssa Building, Southern Side Building, North Facing, Penumadam	42	Community Hall, Doddipatla

Contd....

## Polling Station Level Election Results

### Polling Station-wise Votes Secured by Overall Top Five Parties in Palacole Assembly in Assembly Election (AE) under Narsapuram Parliamentary Constituency in Andhra Pradesh (2019)

Number of Polling Station	Winner - Dr. Nimmala Rama naidu (TDP)	Runner-up - Dr. Satya narayana Murty Chavatapalli @Dr.Babji (YSRCP)	3rd - Gunnam Narasimha Nagendra Rao (Gunnam Nagababu) (JnP)	4th - Ponnepalli Rama Sachithanand (SP)	5th - Satya narayana (Babji) Vardhineedi (INC)	NOTA	Other	Total Votes Secured
36	164	151	425	12	5	5	17	779
37	335	234	73	12	10	13	22	699
38	212	194	432	10	2	9	18	877
39	285	373	129	9	3	7	13	819
40	304	152	380	11	7	3	27	884
41	205	150	359	8	5	11	16	754
42	266	97	405	7	5	4	19	803
43	390	158	219	9	6	9	22	813
44	351	201	431	4	13	4	22	1026
45	257	265	323	3	6	6	28	888
46	350	283	23	7	6	11	10	690
47	416	320	50	11	5	13	16	831
48	340	172	107	7	3	6	6	641
49	261	398	177	9	6	10	16	877
50	177	170	303	5	4	1	15	675
51	224	228	86	6	4	7	14	569
52	242	237	105	3	5	1	11	604
53	300	340	69	4	5	15	11	744
54	384	216	50	5	8	7	7	677
55	319	301	77	6	7	7	21	738
56	435	342	72	4	8	2	8	871
57	377	178	104	4	6	8	19	696
58	374	244	22	17	9	5	12	683
59	206	256	27	11	4	11	9	524
60	394	336	108	8	2	7	8	863
61	167	230	346	7	3	9	19	781
62	269	309	329	6	7	7	15	942
63	242	110	278	3	4	3	11	651
64	414	219	249	9	5	6	14	916
65	218	177	141	2	3	1	9	551
66	273	123	168	9	4	13	12	602
67	396	400	250	10	8	11	15	1090
68	281	411	243	6	2	12	13	968
69	272	293	301	3	6	5	13	893
70	303	272	335	4	3	8	18	943

Contd....

## Polling Station Level Election Results

### Winner, Runner-up and 3rd Party Position & Winning Margin According to Polling Stations in Palacole Assembly in Assembly Election (AE) under Narsapuram Parliamentary Constituency in Andhra Pradesh (2019)

Polling Station Number	Winner Party	Winner Votes (%)	Runner-up Party	Runner-up Votes (%)	Winning Margin Votes (%)	Third Party	Third Party Votes (%)	Other Votes (%)
75	YSRCP	312 (48.9)	TDP	213 (33.39)	99 (15.51)	JnP	95 (14.89)	18 (2.82)
76	YSRCP	484 (62.61)	TDP	221 (28.59)	263 (34.02)	JnP	52 (6.73)	16 (2.07)
77	TDP	259 (42.88)	YSRCP	229 (37.91)	30 (4.97)	JnP	103 (17.05)	13 (2.15)
78	TDP	442 (41.54)	YSRCP	382 (35.9)	60 (5.64)	JnP	184 (17.29)	56 (5.26)
79	JnP	343 (46.6)	TDP	224 (30.43)	119 (16.17)	YSRCP	155 (21.06)	14 (1.9)
80	JnP	482 (47.49)	TDP	276 (27.19)	206 (20.3)	YSRCP	232 (22.86)	25 (2.46)
81	JnP	467 (49.73)	TDP	295 (31.42)	172 (18.31)	YSRCP	152 (16.19)	25 (2.66)
82	TDP	506 (45.83)	JnP	453 (41.03)	53 (4.8)	YSRCP	117 (10.6)	28 (2.54)
83	TDP	503 (50.6)	JnP	326 (32.8)	177 (17.8)	YSRCP	124 (12.47)	41 (4.12)
84	TDP	586 (51.77)	JnP	303 (26.77)	283 (25)	YSRCP	204 (18.02)	39 (3.45)
85	TDP	286 (64.71)	YSRCP	87 (19.68)	199 (45.03)	JnP	51 (11.54)	18 (4.07)
86	TDP	317 (57.01)	YSRCP	154 (27.7)	163 (29.31)	JnP	65 (11.69)	20 (3.6)
87	JnP	450 (58.06)	TDP	209 (26.97)	241 (31.09)	YSRCP	97 (12.52)	19 (2.45)
88	TDP	239 (36.88)	JnP	235 (36.27)	4 (0.61)	YSRCP	141 (21.76)	33 (5.09)
89	TDP	373 (46.92)	JnP	288 (36.23)	85 (10.69)	YSRCP	105 (13.21)	29 (3.65)
90	TDP	397 (39.27)	JnP	314 (31.06)	83 (8.21)	YSRCP	267 (26.41)	33 (3.26)
91	TDP	554 (60.88)	YSRCP	190 (20.88)	364 (40)	JnP	147 (16.15)	19 (2.09)
92	TDP	574 (60.61)	YSRCP	209 (22.07)	365 (38.54)	JnP	123 (12.99)	41 (4.33)
93	TDP	536 (53.92)	YSRCP	330 (33.2)	206 (20.72)	JnP	66 (6.64)	62 (6.24)
94	TDP	445 (43.2)	YSRCP	429 (41.65)	16 (1.55)	JnP	103 (10)	53 (5.15)
95	TDP	632 (70.77)	YSRCP	137 (15.34)	495 (55.43)	JnP	95 (10.64)	29 (3.25)
96	TDP	385 (58.25)	YSRCP	138 (20.88)	247 (37.37)	JnP	100 (15.13)	38 (5.75)
97	TDP	354 (66.54)	YSRCP	84 (15.79)	270 (50.75)	JnP	74 (13.91)	20 (3.76)
98	TDP	548 (55.69)	JnP	209 (21.24)	339 (34.45)	YSRCP	150 (15.24)	77 (7.83)
99	TDP	359 (55.15)	JnP	137 (21.04)	222 (34.11)	YSRCP	134 (20.58)	21 (3.23)
100	TDP	346 (57.1)	YSRCP	171 (28.22)	175 (28.88)	JnP	74 (12.21)	15 (2.48)
101	TDP	371 (57.08)	YSRCP	169 (26)	202 (31.08)	JnP	87 (13.38)	23 (3.54)
102	TDP	520 (55.44)	YSRCP	228 (24.31)	292 (31.13)	JnP	144 (15.35)	46 (4.9)
103	TDP	575 (60.65)	YSRCP	188 (19.83)	387 (40.82)	JnP	152 (16.03)	33 (3.48)
104	TDP	625 (57.71)	YSRCP	282 (26.04)	343 (31.67)	JnP	153 (14.13)	23 (2.12)
105	TDP	472 (65.19)	YSRCP	124 (17.13)	348 (48.06)	JnP	91 (12.57)	37 (5.11)
106	TDP	536 (60.29)	YSRCP	179 (20.13)	357 (40.16)	JnP	136 (15.3)	38 (4.27)
107	TDP	510 (67.37)	YSRCP	159 (21)	351 (46.37)	JnP	70 (9.25)	18 (2.38)
108	TDP	427 (55.96)	YSRCP	224 (29.36)	203 (26.6)	JnP	90 (11.8)	22 (2.88)
109	TDP	458 (42.72)	JnP	423 (39.46)	35 (3.26)	YSRCP	161 (15.02)	30 (2.8)
110	TDP	479 (45.84)	YSRCP	343 (32.82)	136 (13.02)	JnP	188 (17.99)	35 (3.35)
111	TDP	466 (58.62)	YSRCP	155 (19.5)	311 (39.12)	JnP	142 (17.86)	32 (4.03)

Contd....

## Socio-Economic Amenities - Rural

### Access to Education Facilities

Particulars	Number of Villages (% of Population)				
	Available	Not Available	If Not Available (Distance of Nearest Facility)		
			A	B	C
Govt. Primary School	37 (99)	1 (1)	0 (0)	0 (0)	0 (0)
Private Primary School	12 (37)	26 (63)	0 (0)	0 (0)	0 (0)
Govt. Middle School	30 (93)	8 (7)	8 (7)	0 (0)	0 (0)
Private Middle School	10 (41)	28 (59)	0 (0)	0 (0)	0 (0)
Govt. Secondary School	22 (78)	16 (22)	15 (20)	1 (2)	0 (0)
Private Secondary School	3 (10)	35 (90)	0 (0)	0 (0)	0 (0)
Govt. Senior Secondary School	1 (6)	37 (94)	7 (18)	11 (22)	7 (25)
Private Senior Secondary School	1 (4)	37 (96)	4 (7)	7 (18)	0 (0)
Govt. Arts and Science Degree College	0 (0)	38 (100)	5 (13)	24 (59)	8 (25)
Private Arts and Science Degree College	0 (0)	38 (100)	0 (0)	0 (0)	1 (3)
Govt. Engineering College	0 (0)	38 (100)	0 (0)	0 (0)	0 (0)
Private Engineering College	1 (1)	37 (99)	4 (8)	10 (28)	23 (63)
Govt. Medicine College	0 (0)	38 (100)	0 (0)	0 (0)	1 (2)
Private Medicine College	0 (0)	38 (100)	0 (0)	0 (0)	37 (98)
Govt. Management Institute	0 (0)	38 (100)	0 (0)	0 (0)	0 (0)
Private Management Institute	0 (0)	38 (100)	1 (5)	13 (30)	24 (66)
Govt. Polytechnic	0 (0)	38 (100)	0 (0)	0 (0)	0 (0)
Private Polytechnic	0 (0)	38 (100)	2 (7)	13 (31)	23 (62)
Govt. Vocational Training School/ITI	0 (0)	38 (100)	0 (0)	0 (0)	0 (0)
Private Vocational Training School/ITI	1 (2)	37 (98)	8 (22)	25 (68)	4 (8)
Govt. Non Formal Training Centre	1 (6)	37 (94)	5 (9)	27 (70)	5 (15)
Private Non Formal Training Centre	0 (0)	38 (100)	0 (0)	0 (0)	0 (0)
Govt. School For Disabled	0 (0)	38 (100)	0 (0)	0 (0)	38 (100)
Private School For Disabled	0 (0)	38 (100)	0 (0)	0 (0)	0 (0)
Government Others	0 (0)	38 (100)	0 (0)	0 (0)	0 (0)
Private Others	0 (0)	38 (100)	0 (0)	0 (0)	0 (0)

Note : Distance A : Less than 5 km; B : Between 5-10 km; C : 10+ km.; Source : Data Analysis is based on 2011 Census.

## DISCLAIMER

The Terms of Use and Disclaimer of Datanet India Private Limited (hereinafter referred to as "Datanet") for use of this analysis report of **Palacole Assembly Constituency (Palacole Vidhan Sabha)** :-

1. **Assembly Factbook™** is a Registered Trade Mark owned by Datanet.
2. All the maps are sketched and graphical representation only and have not been drawn to the scale and also not to represent the actual geographical area or boundary of the unit.
3. The data for the aforesaid analysis is based on authentic sources and has been culled from the various publications of Census, CSO and NSSO for district and block level data, various central and state government departments, Central & State Elections Commissions and the concerned Returning Officers' releases, Electoral Rolls, Election results and allied publications, internal assessment, surveys, estimates and analysis. Therefore, certain adjustment of data at micro level may have been done to arrive closer to the macro data.
4. Data have been provided on an "As Is" and "As AVAILABLE" basis
5. The colours shown in the maps or diagram and charts of a particular party, alliance or AC are indicative and do not represent them.
6. This publication which includes maps, sheets, graphs and data would be the property under copyright of Datanet only. The user may use these for its internal study, analysis and research purposes. It's public display, re-selling or any commercial uses by the user are not allowed.
7. Datanet has taken due care and caution in compilation and processing of data and allied information, but does not guarantee the accuracy, adequacy or completeness of any information/analysis and will be not responsible for any errors or omissions or for the results obtained from the use of such information/analysis.
8. All the contents for the publication have been culled from various authentic sources and Datanet reasonably believes such sources to be reliable, but does not make any representations, express or implied as to the accuracy or fitness of use of such information. The information or contents of the information/analysis do not constitute advice and should not be relied upon in making (or refraining from making) any decision. Any reliance placed upon the information provided by Datanet is the sole responsibility and strictly at the user's risk.
9. In no event will Datanet be liable for any damages (including, without limitation, damages for loss of business projects, or loss of profits) arising in contract, tort or otherwise from the use of or inability to use any of its contents, or from any action taken (or refrained from being taken) as a result of using the analysis or any of its contents. Datanet its directors, owners, editors, officials, employees, distributor and agents or any associate will not be liable for any errors in the information contained or any consequences arising from the use of the contents of the provided information/analysis.
10. If any provision of these terms and conditions is held invalid or illegal or unenforceable for any reason by any court of competent jurisdiction, such provision shall be severed and the remainder of provisions of the terms and conditions shall continue in full force and effect as if the Term of Use had been executed with the invalid, illegal or unenforceable provision eliminated.
11. If there are any discrepancies in the information provided, please bring it to attention of Datanet for suitable rectification measures.

**Buy Online This Complete Book At**  
**Datanet India eBooks Store**

[www.indiastatpublications.com](http://www.indiastatpublications.com)

or go directly at

[http://www.indiastatpublications.com/  
Assembly\\_factbook/Andhra\\_Pradesh/Narsapuram/ Palacole](http://www.indiastatpublications.com/Assembly_factbook/Andhra_Pradesh/Narsapuram/Palacole)

 **india**stat**elections**

ISBN : 978-93-87415-78-2

