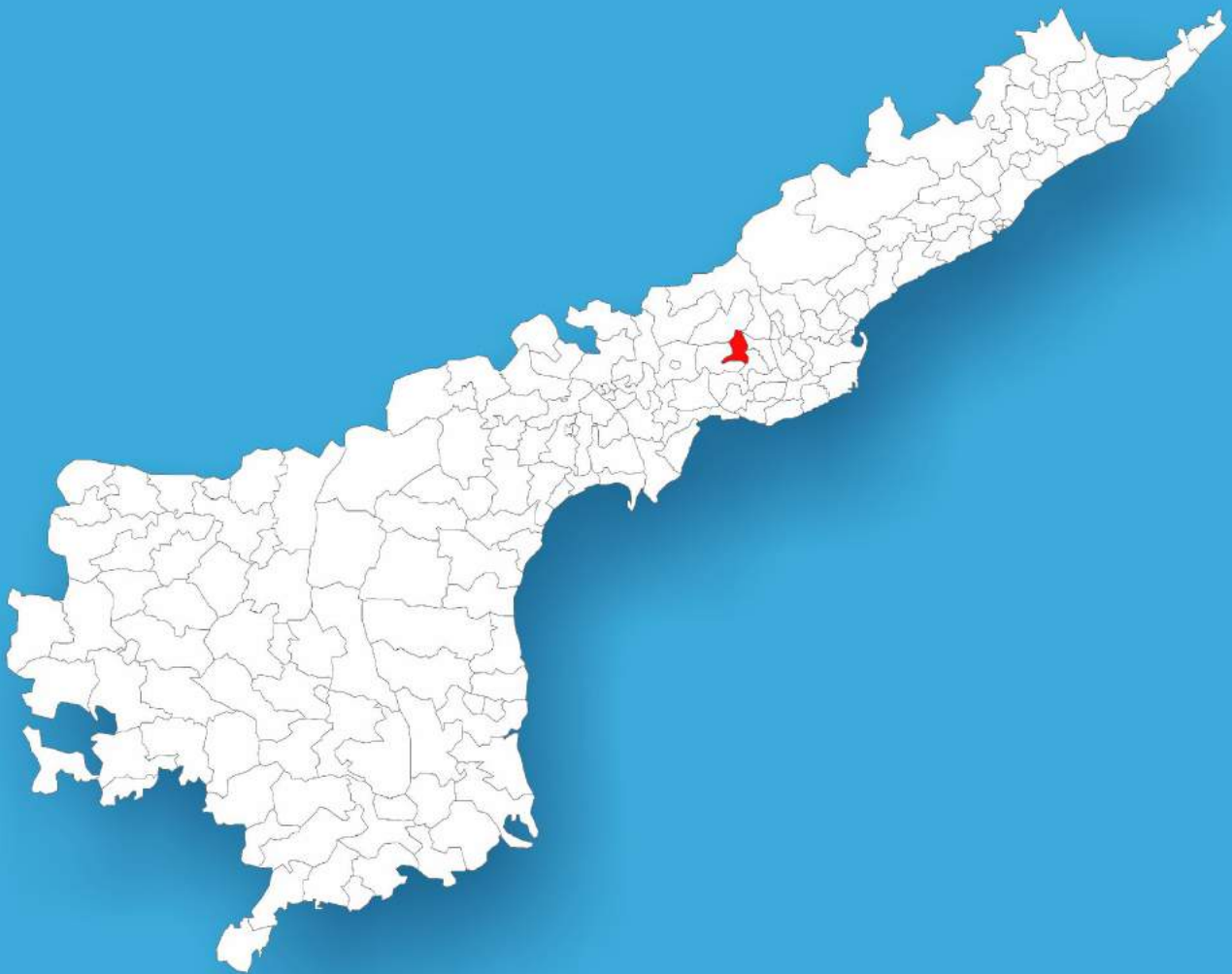




Andhra Pradesh

Assembly Factbook™

Tanuku Assembly Constituency



Key Electoral Data of Tanuku
Assembly Constituency (Vidhan Sabha)

Andhra Pradesh
Assembly FactbookTM
Tanuku Assembly Constituency



Tanuku Vidhan Sabha

Editor & Director

Dr. R.K. Thukral

Research Editor

Dr. Shafeeq Rahman

Compiled, Researched and Published by Datanet India Pvt. Ltd.

D-100, 1st Floor,

Okhla Industrial Area, Phase-I,
New Delhi- 110020.

Ph.: 91-11- 43580781-84

Email : support@indiastatpublications.com

Website : www.indiastatelections.com

Online Book Store :

www.indiastatpublications.com

Report No. : AFB/AP-061-0123

ISBN : 978-93-5293-024-1

First Edition : January, 2018

Sixth Updated Edition : January, 2023

Price : Rs. 11500/-

US\$ 310

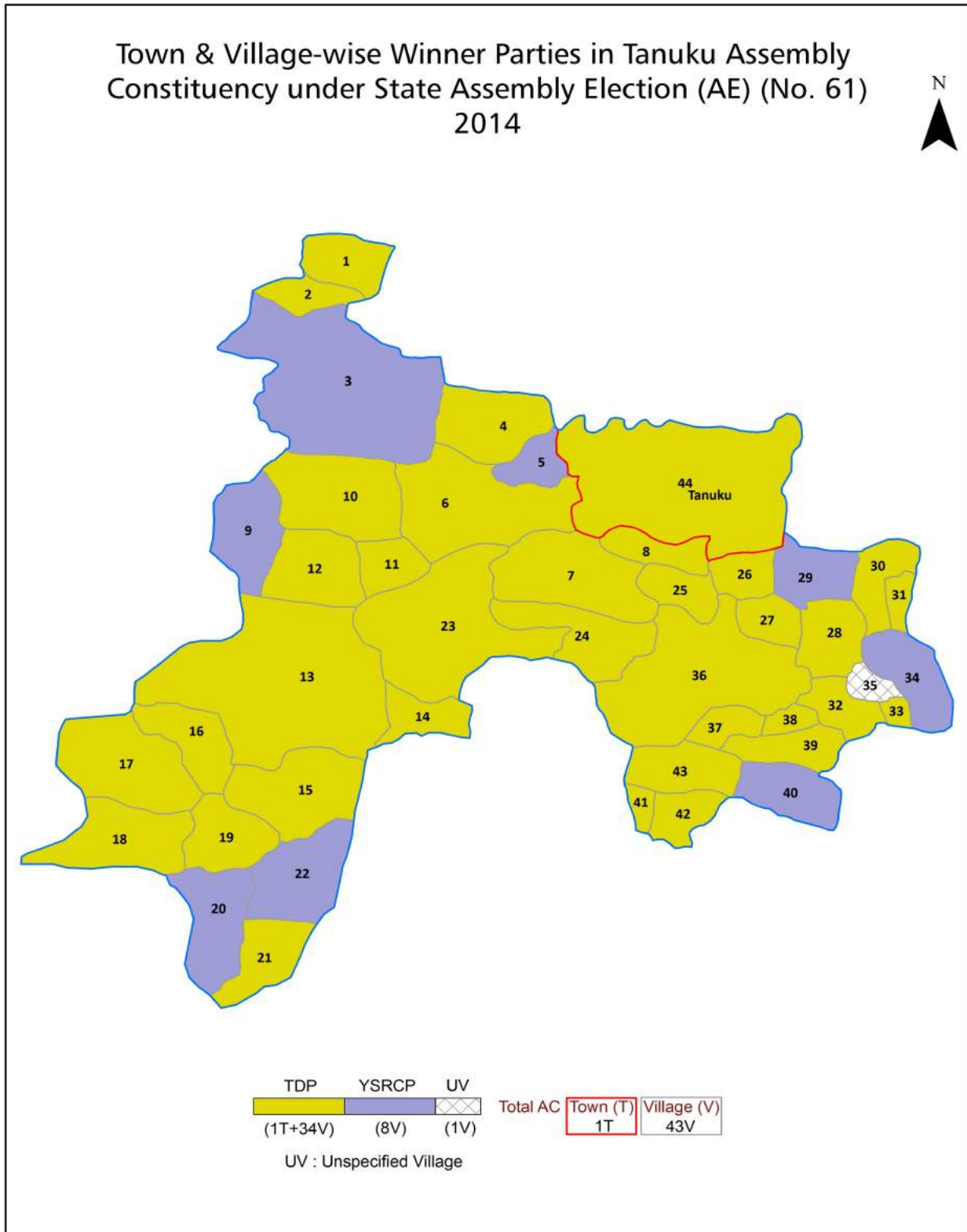
© Datanet India Pvt. Ltd.

All rights reserved. No part of this book may be reproduced, stored in a retrieval system or transmitted in any form or by any means, mechanical photocopying, photographing, scanning, recording or otherwise without the prior written permission of the publisher. Please refer to Disclaimer at page no. 211 for the use of this publication.

Printed in India

No.	Particulars	Page No.
	Introduction	
1	Assembly Constituency - (Vidhan Sabha) at a Glance Features of Assembly as per Delimitation Commission of India (2008)	1-2
	Location and Political Maps	
2	Location Map Boundaries of Assembly Constituency - (Vidhan Sabha) in District Boundaries of Assembly Constituency under Parliamentary Constituency - (Lok Sabha) Town & Village-wise Winner Parties- 2019-PE, 2019-AE, 2014-PE, 2014-AE, 2009-PE and 2009-AE	3-11
	Administrative Setup (2011)	
3	District Sub-district Towns Villages Inhabited Villages Uninhabited Villages Village Panchayat Intermediate Panchayat	12-14
	Demographics (2011)	
4	Population Households Rural/Urban Population Towns and Villages by Population Size Sex Ratio (Total & 0-6 Years) Religious Population Social Population Literacy Rate	15-16
	Electoral Features	
5	Important Dates of Last Elections Held Electors by Gender Service Electors Voters Voters Turnout Polling Stations & Average Number of Electors per Polling Station Electors by Age Group Present Elected Representatives	17-22
	Historical Summary Election Results	
6	Vote Share of Major Parties Winning Margin (Number & Percentage) Polarity of Parties Summary Result of Assembly Segment of Parliamentary Elections 2019, 2014, 2009, 2004 and 1999 Summary Result of Assembly Elections 2019, 2014, 2009, 2004, 1999, 1994, 1989, 1985, 1983, 1978, 1972, 1967, 1962 and 1955	23-45
	Polling Station Level Election Results	
7	Name and Number of Polling Station 2019-PE, 2019-AE, 2014-PE, 2014-AE, 2009-PE and 2009-AE Polling Station-wise Electoral, Voter & Voter Turnout 2019-PE, 2019-AE, 2014-PE, 2014-AE, 2009-PE and 2009-AE Polling Station wise Elections Results 2019-PE, 2019-AE, 2014-PE, 2014-AE, 2009-PE and 2009-AE	46-189
	Share of Assembly Constituency	
8	Share of Assembly Constituency - (Vidhan Sabha) in State, District and Parliamentary Constituency - (Lok Sabha)	190
	Socio-Economic Amenities (2011)	
9	Access to Administrative Units Agricultural, Manufacturing and Industrial Commodities Demographic Indicators Education Health & Manpower Drinking Water Supply Sanitation Entertainment and Recreations Infrastructure Power Food Allocation Distribution and Marketing of Agriculture Commodities Infrastructure Transport and Road Infrastructure Communication Banking and Financial Services Land Use Irrigation Source	192-206
10	Abbreviation & Sources	208-209
11	Disclaimer	211

Location & Political Map



Administrative Setup

List of Village Panchayat & Intermediate Panchayat (Block) Name - 2011

Village Name	Village Panchayat Name	Intermediate Panchayat Name
Aravalli	Aravalli & Dantipalle	Attili
Attili	Attili, K.S.Gattu & Uradalapalem	Attili
Ballipadu	Ballipadu	Attili
Duvva	Duvva	Tanuku
Eduru	Eduru	Attili
Eletipadu	Eletipadu	Iragavaram
Garuvuguntakhandrika	Eletipadu	Iragavaram
Goteru	Goteru	Iragavaram
Gummampadu	Gummampadu	Attili
Inaparru	Inaparru	Iragavaram
Iragavaram	Iragavaram, Arjunudupalem(Part) & Yerraicheruvu (Part)	Iragavaram
Itempudi	Itempudi	Iragavaram
Kakileru	Kakileru	Iragavaram
Kakulaillindalaparru	Kakulaillindalaparru	Iragavaram
Kanchumarru	Kanchumarru	Attili
Kannayakumudavalli	Kannayakumudavalli	Iragavaram
Kantheru	Kantheru	Iragavaram
Kathavapadu	Kathavapadu	Iragavaram
Kavalipuram	Kavalipuram	Iragavaram
Komaravaram	Komaravaram	Tanuku
Kommara	Kommara	Attili
Konala	Konala	Tanuku
Kothapadu	Kothapadu	Iragavaram
Manchili	Manchili	Attili
Mandapaka (Part)	Mandapaka	Tanuku
Muddapuram	Muddapuram	Tanuku
Ogidi	Ogidi	Iragavaram
Pali	Pali	Attili
Paluru	Paluru	Attili

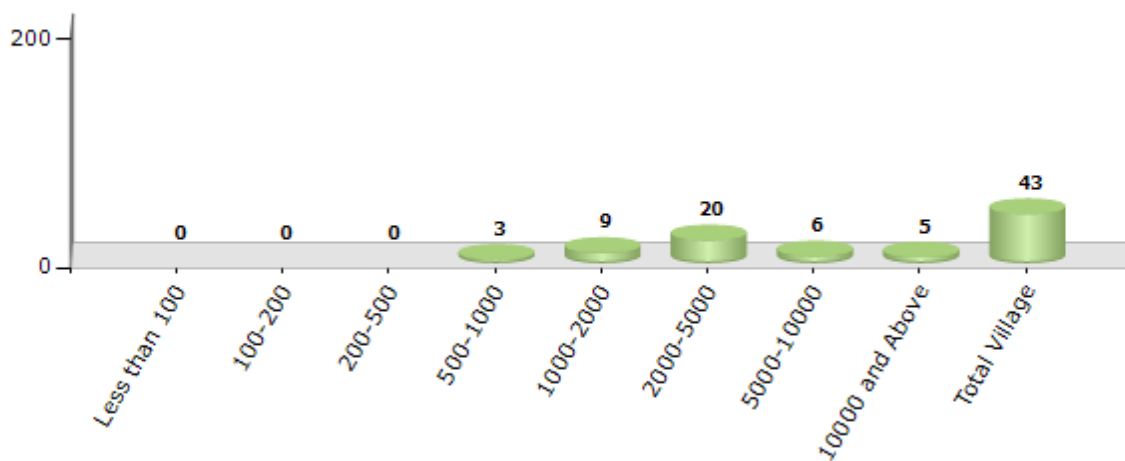
Contd....

Demographics

Number of Villages by Population Size - 2011

Less than 100	100-200	200-500	500-1000	1000-2000	2000-5000	5000-10000	10000 and Above	Total Village
0	0	0	3	9	20	6	5	43

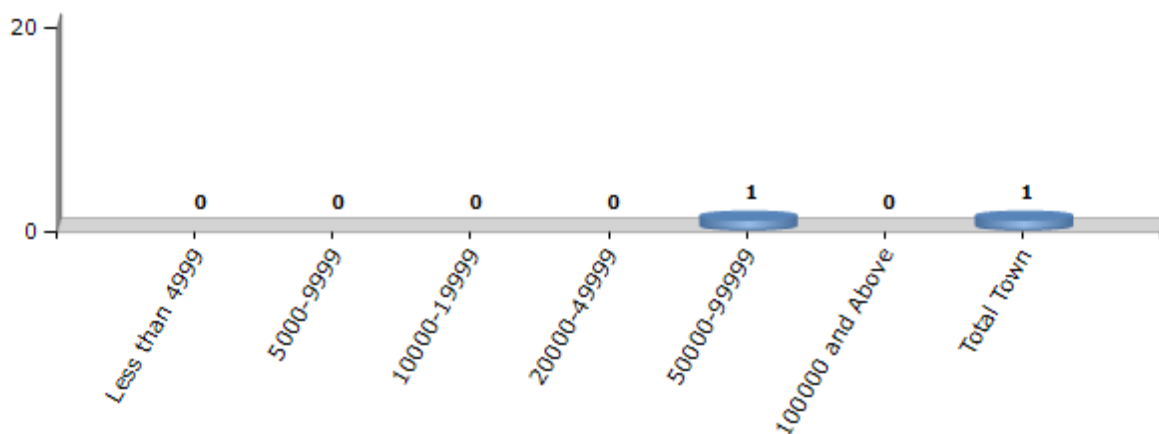
Number of Villages by Population Size - 2011



Number of Towns by Population Size - 2011

Less than 4999	5000-9999	10000-19999	20000-49999	50000-99999	100000 and Above	Total Town
0	0	0	0	1	0	1

Number of Towns by Population Size - 2011

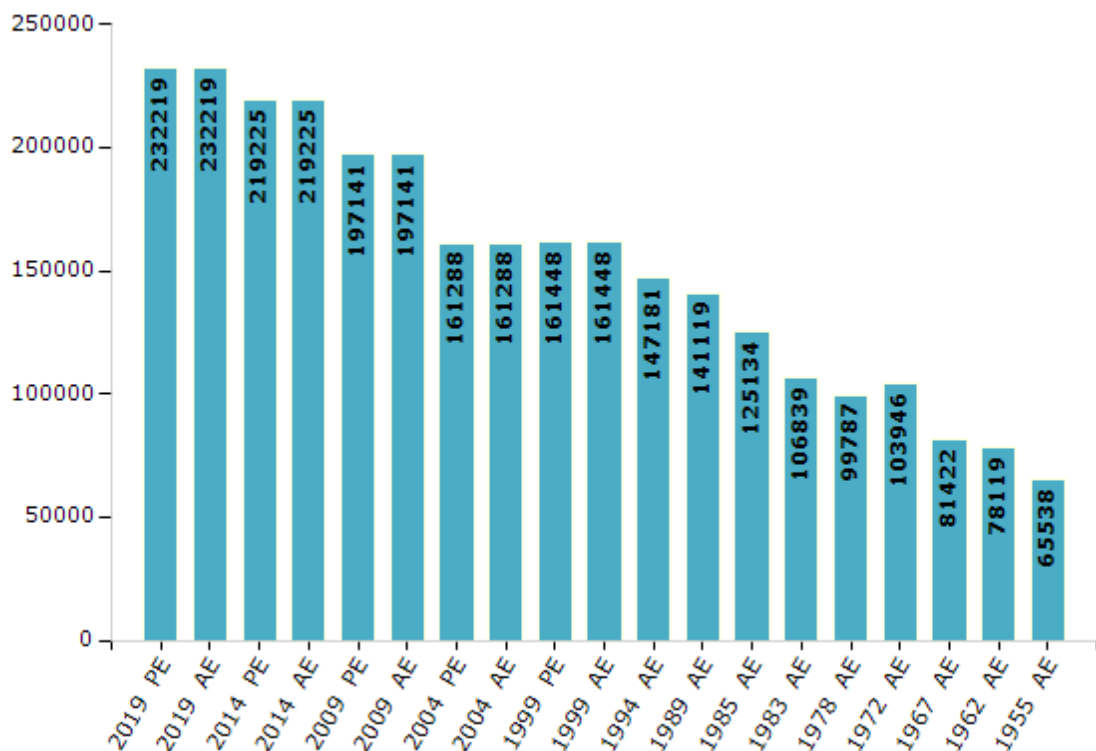


Electoral Features

Electors by Male & Female

Year	Male	Female	Others	Total	Year	Male	Female	Others	Total
2019 PE	113453	118759	7	232219	1994 AE	72777	74404	-	147181
2019 AE	113453	118759	7	232219	1989 AE	69466	71653	-	141119
2014 PE	106579	112646	0	219225	1985 AE	58827	66307	-	125134
2014 AE	106579	112646	0	219225	1983 AE	51811	55028	-	106839
2009 PE	93295	103846	-	197141	1978 AE	48033	51754	-	99787
2009 AE	93295	103846	-	197141	1972 AE	50013	53933	-	103946
2004 PE	78365	82923	-	161288	1967 AE	-	-	-	81422
2004 AE	78365	82923	-	161288	1962 AE	-	-	-	78119
1999 PE	79479	81969	-	161448	1957 AE	-	-	-	-
1999 AE	79479	81969	-	161448	1955 AE	-	-	-	65538

Number of Electors

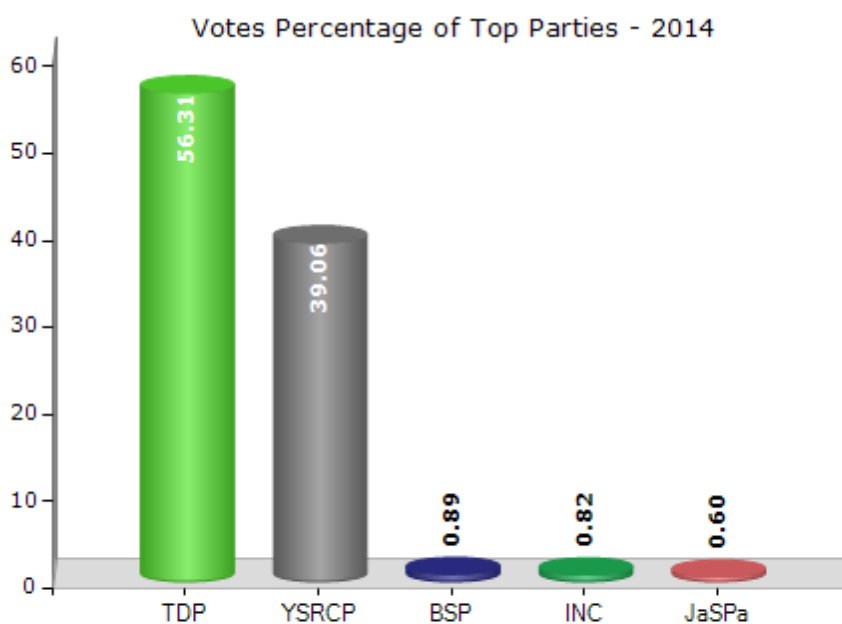


Note : AE : Assembly Election, PE : Assembly Segment of Parliamentary Election

Historical Summary Election Results

Summary Result of Assembly Election - 2014

Candidate Name	Party	Votes	Votes %
Arimilli Radha Krishna	TDP	101015	56.31
Cheerla Radha Krishna	YSRCP	70067	39.06
Potla Suresh	BSP	1593	0.89
Bokka Bhaskara Rao	INC	1476	0.82
Anukula Venkata Viswanadha Ramesh Kumar	JaSPa	1079	0.6
Kankipati Salman Raju	IND	824	0.46
Kotipalli Venkata Srinivasu	PPOI	717	0.4
Seelam Satyanarayana	IND	389	0.22
Kodamanchili Satyanarayana	IND	248	0.14
Sajja Murali Krishna	IND	224	0.12
Bonda Veera Narayana	IND	216	0.12
Vallabhaneni Ranga Rao	IND	212	0.12
Korlapati Veera Venkata Subba Rao	IND	137	0.08
	NOTA	1203	0.67



Polling Station Level Election Results

Number and Name of Polling Stations (PS) (2019 AE)

Number of Polling Stations	Name of Polling Stations	Number of Polling Stations	Name of Polling Stations
1	Mandal Parishad Primary School, Eastern Side Wing, Tirupathipuram	22	M.P.U.P. School Western Side New Building Northern Side Room, Konala M.P.U.P. School West Side Newbuilding Northern Room
2	Mandal Parishad Primary School, Western Side Wing, Tirupathipuram	23	M.P.Ele. School No. 1, Northern Side Room, Western Side Building, Tetali M.P.E.S. No. 1, North Side Room, West Side Building
3	Mandal Parishad Primary School, Eastern Side Room, Sivapuram H/O Tirupathipuram Mandal Parishad Elementary School	24	Mandal Parishad Pradamika Patasala No. 1, Tetali Western Side Building Southern Side Room
4	Zillaparishad High School, Western Side Building Middle Room Varighedu Z.P.H.S Eastern Side Building North Side Room	25	M.P.Ele. School No. 1, Tetali Southern Side Building Eastern Side Room M.P.E.S No. 1, East Side Room, South Side Building
5	Z.P. High School, Southern Side Building, Eastern Side Room, Varighedu Z.P.H.S Eastern Side Building South Side Room	26	Gram Panchayat Office Building, Tetali Grama Panchayat Building
6	Mandal Parishad Primary School No. 2, New Building S.C.Colony, Varigedu M.P.P School No. 2, New Building, S.C.Colony	27	M.P.Ele. School No. 2 Tetali Southern Side Building S.C. Peta M.P Ele. School No. 2, East Side Building, Sc Peta
7	M.P.P. School, Sarva Siksha Abhiyaan Building Yerraneeligunta, H/O Varighedu Sarva Siksha Abhiyan Building	28	Mandal Parishad Ele. School No. 2, Northern Side New Building, S.C. Peta, Tetali M.P Ele. School No. 2, North Side Building, Sc Peta
8	Zilla Parishad High School, Western Side Building, Southern Side Room No. 13, Duvva Z.P.H.S, Western Side Buildingsouthern Side Room 13	29	Akula Bheemanna M.P.Adarsa Ele. School Western Side Building Northern Side Room, Pydiparru Akula Bhimanna M.P.Ele.S, West Bld North Room
9	Zilla Parishad High School, Duvva Western Side Building Southern Side Room 11 Z.P.H.S Western Building Southern Side Room No. 11	30	Akula Bheemanna M.P.Adarsa Ele. School, Pydiparru Premises Anganwadi Pre-School, Akula Bhimanna M.P.Ele.S, South Wing, Middle Room
10	Z.P. High School Northern Side Building Western Side Room, Duvva Z.P.H.S Northern Side Building Western Side Room	31	Akula Bheemanna M.P Adarsa Ele. School, Pydiparru Western Side Building Southern Side Room Akula Bhimanna M.P.Ele.S, West Side Bld South Room
11	Z.P. High School, Southern Side Building 3rd Room From East Side, Duvva Z.P.H.S. Southern Building 3rd Room From East Side	32	Municipal Community Hall, Devi Durga Nagar, Pydiparru
12	Sarva Siksha Abhiyan Building, Z.P.H. School, Duvva Sarva Siksha Abhiyan Building, Z.P.High School	33	A.P Primary Education Teacher Training Centre (Within The Premises of Akula Bheemanna School) Pydiparru. A.P Primary Edu Teacher Training Centre, A.B.School
13	Z.P. High School, Northren Side Building Eastern Side Room, Duvva Z.P.H.S Northern Building Eastern Side Room	34	Z.P. High School Room No. 3, Pydiparru
14	Z.P. High School, Southern Side Building Westren Side Room, Duvva Z.P.H.S Southern Side Building Western Side Room	35	Z.P. High School Room No. 5, Pydiparru
15	Gram Chavidi, Duvva	36	Northern Side 2nd Room Digital Class Room Z.P. High School, Pydiparru Northern Side 2nd Room Digital Class Room Z.P.H.S
16	M.P.Ele. School No. 1, Eastern Side 1st Room, Southern Side Building, Duvva M.P.E.S No. 1, Eastside1st Room, Southern Building	37	Sri Sudhi Public School, Middle Room, Kommaicheruvu Gattutanuku Sri Sudhi Public School, Mdl Room, Kommaichervugattu
17	Sarva Siksha Abhiyan Building, Northern Side Room, M.P.Ele. School No. 1, Duvva Sarva Siksha Abhiyan, North Side Room, M.P.Ele No. 1	38	Municipal Community Hall, Kommaicheruvu Gattu, Tanuku Municipal Community Hall, Kommaicheruvu Gattu
18	M.P.Ele. School No. 1, Western Side 3rd Room, Southern Side Building, Duvva M.P.E.S No. 1, West Side 3rd Room, Southern Building	39	Dr. B.R. Ambedkar Municipal Ele. School No. 3, Anganwadi Pre-Primary School, L.K.G Room, Tanuku Dr. B.R.A.M.P.L. Ele.S.No.3, Angawadi P.P L.K.G Room
19	M.P.U.P. School, Southern Side Room Old Building, Muddapuram	40	Dr. B.R. Ambedkar Municipal Ele. School No. 3, Anganwadi Pre-Primary School, U.K.G Room, Tanuku Dr. B.R.A.M.P.L. Ele.S.No.3, Angawadi P.P U.K.G Room
20	M.P.U.P. School, Northern Side Room, Eastern Facing Old Building, Muddapuram M.P.U.P. School, Northern Side Room, Old Building	41	Dr. B.R. Ambedkar Municipal Ele. School No. 3 Middle Building, Southern Side Room Tanuku Dr. B.R.A.M.P.L. Ele.S.No.3, Middle Bld South Room
21	M.P.U.P. School Western Side New Building Southern Side Room, Konala M.P.U.P. School West Side Newbuilding Southern Room	42	Dr. B.R. Ambedkar Municipal Ele. School No. 3, Middle Building Northern Side Room, Tanuku Dr. B.R.A.Mpl. Ele.S. No. 3, Middle Bld. North Room

Contd....

Polling Station Level Election Results

Polling Station-wise Votes Secured by Overall Top Five Parties in Tanuku Assembly in Assembly Election (AE) under Narsapuram Parliamentary Constituency in Andhra Pradesh (2019)

Number of Polling Station	Winner - Karumuri Venkata Nageswara Rao (YSRCP)	Runner-up - Arimilli Radha Krishna (TDP)	3rd - Pasupuleti Venkata Ramarao (Pvr) (JnP)	4th - Mallina Venkata Radhakrishna Rao (BJP)	5th - Bokka Bhaskara Rao (INC)	NOTA	Other	Total Votes Secured
36	236	192	142	1	3	3	5	582
37	368	256	166	3	2	9	7	811
38	323	364	322	6	6	10	13	1044
39	655	266	94	1	8	9	5	1038
40	575	219	56	5	5	9	6	875
41	632	202	33	11	6	18	37	939
42	487	270	67	2	6	14	8	854
43	197	348	55	4	2	3	4	613
44	280	285	97	3	1	7	11	684
45	142	314	45	10	3	4	0	518
46	191	285	157	8	10	5	16	672
47	344	378	206	13	6	7	23	977
48	309	370	91	3	3	9	10	795
49	384	445	115	8	6	12	14	984
50	344	294	125	4	5	3	9	784
51	351	324	113	5	2	5	6	806
52	124	255	74	2	4	2	3	464
53	397	499	154	11	8	1	4	1074
54	457	479	127	8	9	11	18	1109
55	293	372	164	5	2	4	9	849
56	395	376	160	4	7	4	11	957
57	341	365	110	7	7	4	7	841
58	487	246	81	1	1	7	6	829
59	722	219	17	1	4	6	7	976
60	247	483	78	4	6	9	6	833
61	336	404	58	5	10	9	14	836
62	396	417	71	4	6	7	8	909
63	354	323	83	6	8	5	10	789
64	401	302	64	2	5	5	7	786
65	411	277	107	3	1	4	4	807
66	118	180	43	5	1	2	3	352
67	183	388	82	24	3	7	2	689
68	160	274	69	11	4	1	3	522
69	187	277	106	8	3	4	3	588
70	232	376	128	13	6	6	3	764

Contd....

Polling Station Level Election Results

Winner, Runner-up and 3rd Party Position & Winning Margin According to Polling Stations in Tanuku Assembly in Assembly Election (AE) under Narsapuram Parliamentary Constituency in Andhra Pradesh (2019)

Polling Station Number	Winner Party	Winner Votes (%)	Runner-up Party	Runner-up Votes (%)	Winning Margin Votes (%)	Third Party	Third Party Votes (%)	Other Votes (%)
75	YSRCP	298 (42.51)	TDP	210 (29.96)	88 (12.55)	JnP	172 (24.54)	21 (3)
76	TDP	315 (51.3)	YSRCP	142 (23.13)	173 (28.17)	JnP	138 (22.48)	19 (3.09)
77	TDP	329 (48.53)	JnP	207 (30.53)	122 (18)	YSRCP	120 (17.7)	22 (3.24)
78	JnP	315 (37.23)	TDP	271 (32.03)	44 (5.2)	YSRCP	225 (26.6)	35 (4.14)
79	JnP	377 (41.75)	TDP	289 (32)	88 (9.75)	YSRCP	183 (20.27)	54 (5.98)
80	JnP	353 (45.37)	TDP	230 (29.56)	123 (15.81)	YSRCP	147 (18.89)	48 (6.17)
81	TDP	313 (56.4)	YSRCP	151 (27.21)	162 (29.19)	JnP	65 (11.71)	26 (4.68)
82	TDP	442 (54.7)	YSRCP	249 (30.82)	193 (23.88)	JnP	87 (10.77)	30 (3.71)
83	TDP	283 (48.38)	YSRCP	177 (30.26)	106 (18.12)	JnP	94 (16.07)	31 (5.3)
84	TDP	291 (51.05)	YSRCP	167 (29.3)	124 (21.75)	JnP	74 (12.98)	38 (6.67)
85	YSRCP	188 (41.14)	TDP	187 (40.92)	1 (0.22)	JnP	64 (14)	18 (3.94)
86	TDP	231 (49.46)	YSRCP	123 (26.34)	108 (23.12)	JnP	91 (19.49)	22 (4.71)
87	TDP	484 (44.12)	YSRCP	447 (40.75)	37 (3.37)	JnP	133 (12.12)	33 (3.01)
88	TDP	309 (40.6)	YSRCP	253 (33.25)	56 (7.35)	JnP	180 (23.65)	19 (2.5)
89	TDP	242 (42.98)	YSRCP	185 (32.86)	57 (10.12)	JnP	126 (22.38)	10 (1.78)
90	YSRCP	223 (43.3)	TDP	209 (40.58)	14 (2.72)	JnP	68 (13.2)	15 (2.91)
91	TDP	239 (45.52)	YSRCP	183 (34.86)	56 (10.66)	JnP	77 (14.67)	26 (4.95)
92	TDP	382 (45.05)	YSRCP	269 (31.72)	113 (13.33)	JnP	151 (17.81)	46 (5.42)
93	TDP	255 (39.66)	YSRCP	231 (35.93)	24 (3.73)	JnP	137 (21.31)	20 (3.11)
94	TDP	351 (45.47)	YSRCP	203 (26.3)	148 (19.17)	JnP	198 (25.65)	20 (2.59)
95	TDP	354 (43.7)	YSRCP	253 (31.23)	101 (12.47)	JnP	162 (20)	41 (5.06)
96	TDP	186 (38.51)	YSRCP	168 (34.78)	18 (3.73)	JnP	113 (23.4)	16 (3.31)
97	TDP	267 (45.1)	YSRCP	193 (32.6)	74 (12.5)	JnP	109 (18.41)	23 (3.89)
98	TDP	568 (56.02)	YSRCP	347 (34.22)	221 (21.8)	JnP	70 (6.9)	29 (2.86)
99	TDP	667 (66.7)	YSRCP	264 (26.4)	403 (40.3)	JnP	35 (3.5)	34 (3.4)
100	YSRCP	470 (46.03)	TDP	418 (40.94)	52 (5.09)	JnP	92 (9.01)	41 (4.02)
101	TDP	522 (51.68)	YSRCP	357 (35.35)	165 (16.33)	JnP	91 (9.01)	40 (3.96)
102	TDP	463 (47.1)	YSRCP	420 (42.73)	43 (4.37)	JnP	69 (7.02)	31 (3.15)
103	YSRCP	689 (71.85)	TDP	185 (19.29)	504 (52.56)	JnP	61 (6.36)	24 (2.5)
104	TDP	466 (57.04)	YSRCP	222 (27.17)	244 (29.87)	JnP	112 (13.71)	17 (2.08)
105	TDP	461 (54.62)	YSRCP	283 (33.53)	178 (21.09)	JnP	62 (7.35)	38 (4.5)
106	TDP	417 (60.35)	YSRCP	197 (28.51)	220 (31.84)	JnP	53 (7.67)	24 (3.47)
107	TDP	438 (59.92)	YSRCP	195 (26.68)	243 (33.24)	JnP	80 (10.94)	18 (2.46)
108	TDP	361 (53.64)	YSRCP	162 (24.07)	199 (29.57)	JnP	128 (19.02)	22 (3.27)
109	YSRCP	476 (65.12)	TDP	188 (25.72)	288 (39.4)	JnP	46 (6.29)	21 (2.87)
110	TDP	409 (40.66)	YSRCP	357 (35.49)	52 (5.17)	JnP	209 (20.78)	31 (3.08)
111	TDP	248 (33.74)	JnP	228 (31.02)	20 (2.72)	YSRCP	216 (29.39)	43 (5.85)

Contd....

Socio-Economic Amenities - Rural

Access to Education Facilities

Particulars	Number of Villages (% of Population)				
	Available	Not Available	If Not Available (Distance of Nearest Facility)		
			A	B	C
Govt. Primary School	43 (100)	0 (0)	0 (0)	0 (0)	0 (0)
Private Primary School	21 (78)	22 (22)	0 (0)	0 (0)	0 (0)
Govt. Middle School	31 (89)	12 (11)	10 (9)	2 (2)	0 (0)
Private Middle School	8 (38)	35 (62)	0 (0)	0 (0)	0 (0)
Govt. Secondary School	24 (80)	19 (20)	16 (17)	3 (3)	0 (0)
Private Secondary School	5 (31)	38 (69)	0 (0)	0 (0)	0 (0)
Govt. Senior Secondary School	1 (12)	42 (88)	6 (12)	21 (50)	3 (2)
Private Senior Secondary School	3 (24)	40 (76)	6 (8)	4 (3)	0 (0)
Govt. Arts and Science Degree College	2 (19)	41 (81)	7 (19)	20 (48)	5 (4)
Private Arts and Science Degree College	0 (0)	43 (100)	3 (4)	5 (5)	1 (0)
Govt. Engineering College	1 (4)	42 (96)	0 (0)	0 (0)	0 (0)
Private Engineering College	0 (0)	43 (100)	2 (9)	15 (46)	25 (41)
Govt. Medicine College	0 (0)	43 (100)	0 (0)	0 (0)	1 (2)
Private Medicine College	0 (0)	43 (100)	0 (0)	0 (0)	42 (98)
Govt. Management Institute	1 (4)	42 (96)	0 (0)	0 (0)	0 (0)
Private Management Institute	0 (0)	43 (100)	3 (10)	16 (47)	23 (40)
Govt. Polytechnic	0 (0)	43 (100)	0 (0)	0 (0)	0 (0)
Private Polytechnic	0 (0)	43 (100)	3 (13)	14 (45)	26 (42)
Govt. Vocational Training School/ITI	2 (17)	41 (83)	0 (0)	0 (0)	0 (0)
Private Vocational Training School/ITI	1 (12)	42 (88)	6 (14)	21 (56)	14 (12)
Govt. Non Formal Training Centre	2 (17)	41 (83)	12 (24)	28 (58)	1 (1)
Private Non Formal Training Centre	0 (0)	43 (100)	0 (0)	0 (0)	0 (0)
Govt. School For Disabled	0 (0)	43 (100)	0 (0)	0 (0)	43 (100)
Private School For Disabled	0 (0)	43 (100)	0 (0)	0 (0)	0 (0)
Government Others	0 (0)	43 (100)	0 (0)	0 (0)	0 (0)
Private Others	0 (0)	43 (100)	0 (0)	0 (0)	0 (0)

Note : Distance A : Less than 5 km; B : Between 5-10 km; C : 10+ km.; Source : Data Analysis is based on 2011 Census.

DISCLAIMER

The Terms of Use and Disclaimer of Datanet India Private Limited (hereinafter referred to as "Datanet") for use of this analysis report of **Tanuku Assembly Constituency (Tanuku Vidhan Sabha) :-**

1. **Assembly Factbook™** is a Registered Trade Mark owned by Datanet.
2. All the maps are sketched and graphical representation only and have not been drawn to the scale and also not to represent the actual geographical area or boundary of the unit.
3. The data for the aforesaid analysis is based on authentic sources and has been culled from the various publications of Census, CSO and NSSO for district and block level data, various central and state government departments, Central & State Elections Commissions and the concerned Returning Officers' releases, Electoral Rolls, Election results and allied publications, internal assessment, surveys, estimates and analysis. Therefore, certain adjustment of data at micro level may have been done to arrive closer to the macro data.
4. Data have been provided on an "As Is" and "As AVAILABLE" basis
5. The colours shown in the maps or diagram and charts of a particular party, alliance or AC are indicative and do not represent them.
6. This publication which includes maps, sheets, graphs and data would be the property under copyright of Datanet only. The user may use these for its internal study, analysis and research purposes. It's public display, re-selling or any commercial uses by the user are not allowed.
7. Datanet has taken due care and caution in compilation and processing of data and allied information, but does not guarantee the accuracy, adequacy or completeness of any information/analysis and will be not responsible for any errors or omissions or for the results obtained from the use of such information/analysis.
8. All the contents for the publication have been culled from various authentic sources and Datanet reasonably believes such sources to be reliable, but does not make any representations, express or implied as to the accuracy or fitness of use of such information. The information or contents of the information/analysis do not constitute advice and should not be relied upon in making (or refraining from making) any decision. Any reliance placed upon the information provided by Datanet is the sole responsibility and strictly at the user's risk.
9. In no event will Datanet be liable for any damages (including, without limitation, damages for loss of business projects, or loss of profits) arising in contract, tort or otherwise from the use of or inability to use any of its contents, or from any action taken (or refrained from being taken) as a result of using the analysis or any of its contents. Datanet its directors, owners, editors, officials, employees, distributor and agents or any associate will not be liable for any errors in the information contained or any consequences arising from the use of the contents of the provided information/analysis.
10. If any provision of these terms and conditions is held invalid or illegal or unenforceable for any reason by any court of competent jurisdiction, such provision shall be severed and the remainder of provisions of the terms and conditions shall continue in full force and effect as if the Term of Use had been executed with the invalid, illegal or unenforceable provision eliminated.
11. If there are any discrepancies in the information provided, please bring it to attention of Datanet for suitable rectification measures.

Buy Online This Complete Book At
Datanet India eBooks Store

www.indiastatpublications.com

or go directly at

[http://www.indiastatpublications.com/
Assembly_factbook/Andhra_Pradesh/Narsapuram/ Tanuku](http://www.indiastatpublications.com/Assembly_factbook/Andhra_Pradesh/Narsapuram/Tanuku)

 **india**stat**elections**

ISBN : 978-93-5293-024-1

