



Andhra Pradesh

Assembly Factbook™

Undi Assembly Constituency



Key Electoral Data of Undi
Assembly Constituency (Vidhan Sabha)

Andhra Pradesh
Assembly FactbookTM
Undi Assembly Constituency



Undi Vidhan Sabha

Editor & Director

Dr. R.K. Thukral

Research Editor

Dr. Shafeeq Rahman

Compiled, Researched and Published by Datanet India Pvt. Ltd.

D-100, 1st Floor,

Okhla Industrial Area, Phase-I,
New Delhi- 110020.

Ph.: 91-11- 43580781-84

Email : support@indiastatpublications.com

Website : www.indiastatelections.com

Online Book Store :

www.indiastatpublications.com

Report No. : AFB/AP-060-0125

ISBN : 978-93-5293-032-6

First Edition : January, 2018

Eighth Updated Edition : January, 2025

Price : Rs. 11500/-

US\$ 310

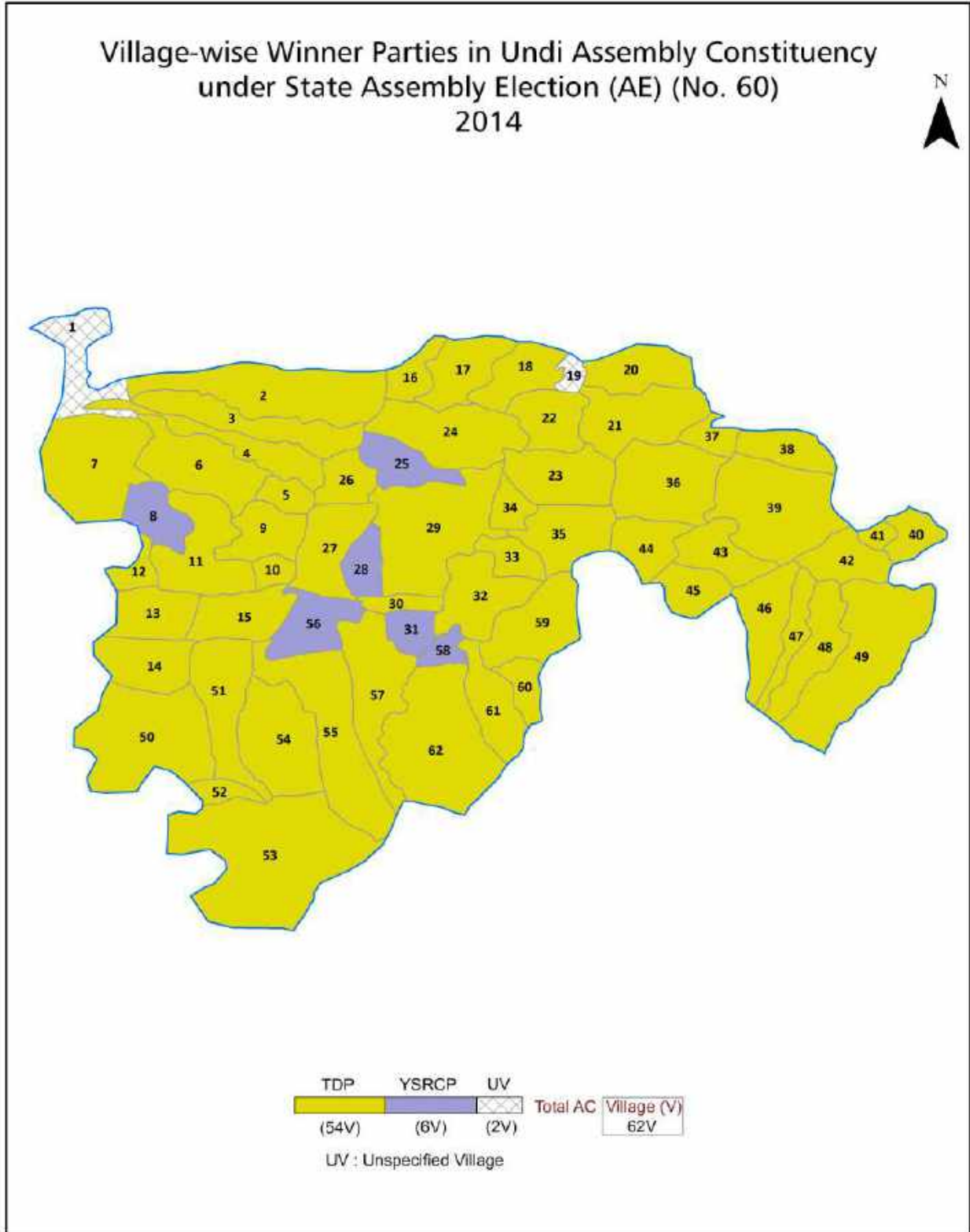
© Datanet India Pvt. Ltd.

All rights reserved. No part of this book may be reproduced, stored in a retrieval system or transmitted in any form or by any means, mechanical photocopying, photographing, scanning, recording or otherwise without the prior written permission of the publisher. Please refer to Disclaimer at page no. 190 for the use of this publication.

Printed in India

No.	Particulars	Page No.
	Introduction	
1	Assembly Constituency - (Vidhan Sabha) at a Glance Features of Assembly as per Delimitation Commission of India (2008)	1-2
	Location and Political Maps	
2	Location Map Boundaries of Assembly Constituency - (Vidhan Sabha) in District Boundaries of Assembly Constituency - (Lok Sabha) under Parliamentary Constituency Village-wise Winner Parties- 2024-PE, 2024-AE, 2019-PE, 2014-PE, 2014-AE, 2009-PE and 2009-AE	3-11
	Administrative Setup (2011)	
3	District Sub-district Towns Villages Inhabited Villages Uninhabited Villages Village Panchayat Intermediate Panchayat	12-15
	Demographics (2011)	
4	Population Households Rural/Urban Population Villages by Population Size Sex Ratio (Total & 0-6 Years) Religious Population Social Population Literacy Rate	16-17
	Electoral Features	
5	Important Dates of Last Elections Held Electors by Gender Service Electors Voters Voters Turnout Polling Stations & Average Number of Electors per Polling Station Electors by Age Group Present Elected Representatives	18-23
	Historical Summary Election Results	
6	Vote Share of Major Parties Winning Margin (Number & Percentage) Polarity of Parties Summary Result of Assembly Segment of Parliamentary Elections 2024, 2019, 2014, 2009, 2004 and 1999 Summary Result of Assembly Elections 2024, 2019, 2014, 2009, 2004, 1999, 1994, 1989, 1985, 1983, 1978, 1972, 1967, 1962 and 1955	24-46
	Polling Station Level Election Results	
7	Name and Number of Polling Station 2024-PE, 2024-AE, 2019-PE, 2014-PE, 2014-AE, 2009-PE and 2009-AE Polling Station-wise Electoral, Voter & Voter Turnout 2024-PE, 2024-AE, 2019-PE, 2014-PE, 2014-AE, 2009-PE and 2009-AE Polling Station wise Elections Results 2024-PE, 2024-AE, 2019-PE, 2014-PE, 2014-AE, 2009-PE and 2009-AE	47-168
	Share of Assembly Constituency	
8	Share of Assembly Constituency - (Vidhan Sabha) in State, District and Parliamentary Constituency - (Lok Sabha)	169
	Socio-Economic Amenities (2011)	
9	Access to Administrative Units Agricultural, Manufacturing and Industrial Commodities Demographic Indicators Education Health & Manpower Drinking Water Supply Sanitation Entertainment and Recreations Infrastructure Power Food Allocation Distribution and Marketing of Agriculture Commodities Infrastructure Transport and Road Infrastructure Communication Banking and Financial Services Land Use Irrigation Source	171-185
10	Abbreviation & Sources	187-188
11	Disclaimer	190

Location & Political Map



Administrative Setup

List of Village Panchayat & Intermediate Panchayat (Block) Name - 2011

Village Name	Village Panchayat Name	Intermediate Panchayat Name
A.I.Bheemavaram	A.I.Bheemavaram & Mandapadu	Akividu
Ajjamuru	Ajjamuru	Akividu
Akividu	Akividu	Akividu
Aredu	Aredu	Undi
Arthamuru	Arthamuru	Undi
Bondada	Bondada, Bondadapeta, L.N.Puram & Anandapuram	Kalla
Cherukumilli	Cherukumilli	Akividu
Cherukuwada	Cherukuwada	Undi
Chilukuru	Chilukuru	Undi
Chinakupavaram	Chinakupavaram	Akividu
Chinapulluru	Chinapulluru	Undi
Dharmapuram	Akividu	Akividu
Doddanapudi	Doddanapudi	Kalla
Dumpagadapa	Dumpagadapa	Akividu
Elurupadu	Elurupadu & Juvvalapalem	Kalla
Garagaparru	Garagaparru	Palacoderu
Gollalakoderu	Gollalakoderu	Palacoderu
Goraganamudi	Goraganamudi	Palacoderu
Gummuluru	Gummuluru , Akividu & Apparaopeta	Akividu
Jakkaram	Jakkaram	Kalla
Kalavapudi	Kalavapudi, Malavanitippa & Pallipalem	Kalla
Kaligotla	Kaligotla	Undi
Kalisipudi	Kalisipudi	Undi
Kalla	Kalla	Kalla
Kallakuru	Kallakuru	Kalla
Kolamuru	Kolamuru	Undi
Kolanapalle	Kolanapalle, Komatigunta	Kalla
Kollaparru	Kollaparru & Rajulapeta	Akividu
Kolleru	Siddapuram	Akividu

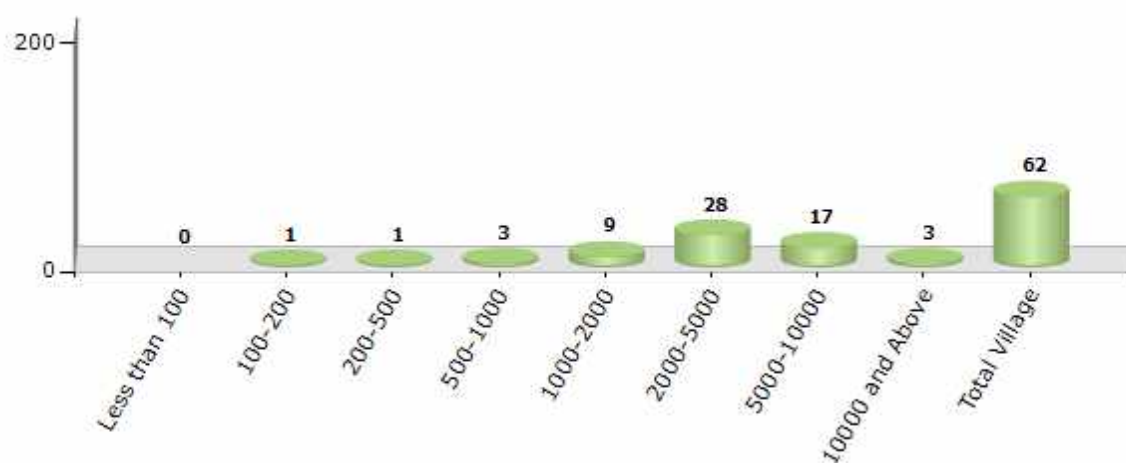
Contd....

Demographics

Number of Villages by Population Size - 2011

Less than 100	100-200	200-500	500-1000	1000-2000	2000-5000	5000-10000	10000 and Above	Total Village
0	1	1	3	9	28	17	3	62

Number of Villages by Population Size - 2011

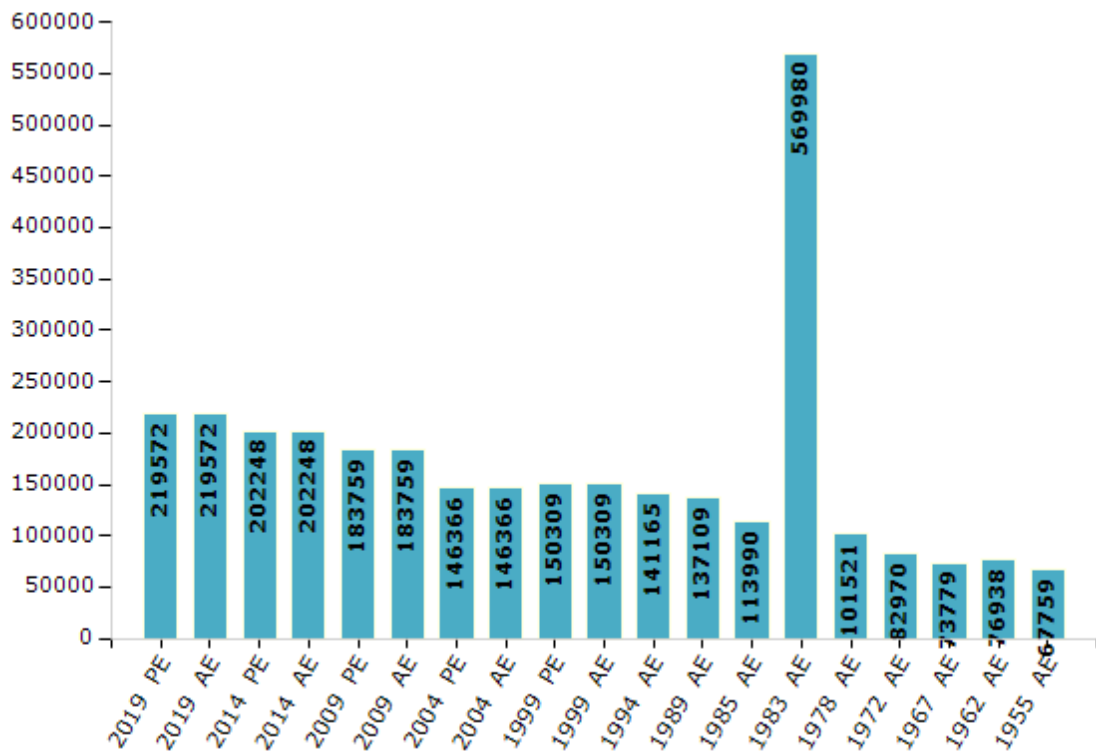


Electoral Features

Electors by Male & Female

Year	Male	Female	Others	Total	Year	Male	Female	Others	Total
2019 PE	108386	111175	11	219572	1994 AE	70295	70870	-	141165
2019 AE	108386	111175	11	219572	1989 AE	68129	68980	-	137109
2014 PE	100478	101758	12	202248	1985 AE	55121	58869	-	113990
2014 AE	100478	101758	12	202248	1983 AE	515641	54339	-	569980
2009 PE	90259	93500	-	183759	1978 AE	48916	52605	-	101521
2009 AE	90259	93500	-	183759	1972 AE	40328	42642	-	82970
2004 PE	72545	73821	-	146366	1967 AE	-	-	-	73779
2004 AE	72545	73821	-	146366	1962 AE	-	-	-	76938
1999 PE	74587	75722	-	150309	1957 AE	-	-	-	-
1999 AE	74587	75722	-	150309	1955 AE	-	-	-	67759

Number of Electors

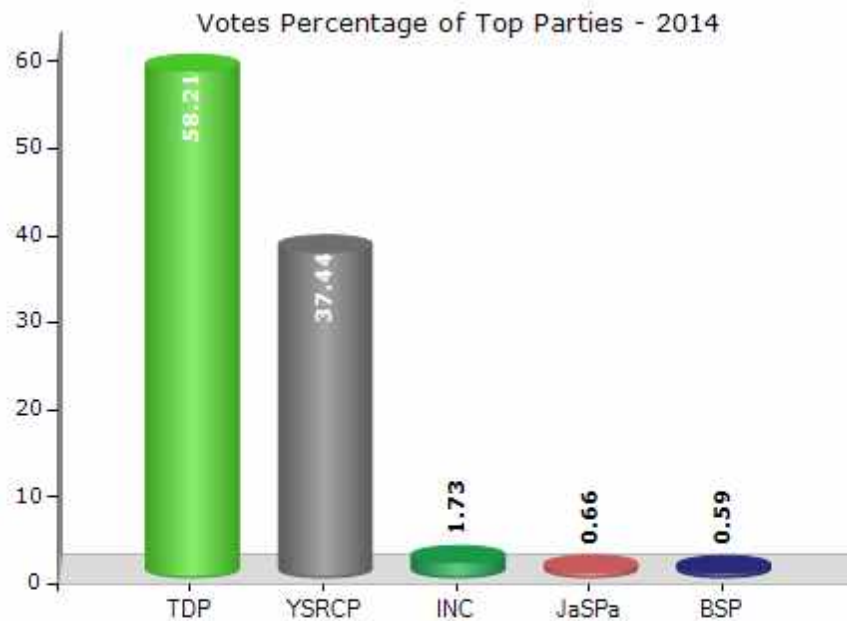


Note : AE : Assembly Election, PE : Assembly Segment of Parliamentary Election

Historical Summary Election Results

Summary Result of Assembly Election - 2014

Candidate Name	Party	Votes	Votes %
V V Siva Rama Raju (Kalavapudi Siva)	TDP	101530	58.21
Pathapati Sarraju	YSRCP	65299	37.44
Gadiraju Latchiraju	INC	3019	1.73
Mekala Sujata Vishnuvardhan	JaSPa	1152	0.66
Sodadasi Venkatesh	BSP	1035	0.59
Gurugubilli Rambabu	MCPI	592	0.34
V. Krishna Gandhi Kakaraparty	PPOI	570	0.33
Alluri Rajesh Raju	NBNP	200	0.11
	NOTA	1025	0.59



Polling Station Level Election Results

Number and Name of Polling Stations (PS) (2014 AE)

Number of Polling Stations	Name of Polling Stations	Number of Polling Stations	Name of Polling Stations
1	Pedakapavaram	22	Chinakapavaram
2	Pedakapavaram	23	Chinakapavaram
3	Pedakapavaram	24	Apparaopeta
4	Pedakapavaram	25	Chinamillipadu
5	Kaligotla	26	Kalingagudem
6	Kaligotla	27	Siddapuram
7	Aredu	28	Siddapuram
8	Panduvva	29	Siddapuram
9	Panduvva	30	Rajulapeta
10	Undurru	31	Gummuluru
11	Unudurru	32	Gummuluru
12	Yandagandi	33	Pamulaparru
13	Yandagandi	34	Pamulaparru
14	Yandagandi	35	Chilukuru
15	Yandagandi	36	Chilukuru
16	Yandagandi	37	Garagaparru One To Six Blocks
17	Uppuluru	38	Garagaparru One To Six Blocks
18	Uppuluru	39	Garagaparru Seven To Ten Blocks
19	Kolamuru	40	Garagaparru
20	Kolamuru	41	Mypa First And Second Blocks
21	Kolamuru	42	Korukollu First Second And Third Blocks

Contd....

Polling Station Level Election Results

Polling Station-wise Votes Secured by Overall Top Five Parties in Undi Assembly in Assembly Election (AE) under Narsapuram Parliamentary Constituency in Andhra Pradesh (2014)

Number of Polling Station	Winner - V V Siva Rama Raju (Kalavapudi Siva) (TDP)	Runner-up - Pathapati Sarraju (YSRCP)	3rd - Gadiraju Latchiraju (INC)	4th - Mekala Sujata Vishnuvardhan (JASPA)	5th - Sodadasi Venkatesh (BSP)	NOTA	Other	Total Votes Secured
36	397	206	9	3	7	8	6	636
37	609	204	16	5	8	4	8	854
38	387	510	30	4	3	7	6	947
39	539	246	28	5	11	5	13	847
40	357	212	6	4	9	3	7	598
41	326	288	16	3	5	5	9	652
42	401	335	16	3	2	3	4	764
43	476	315	9	1	4	5	5	815
44	320	372	6	4	5	2	2	711
45	616	217	11	6	7	0	9	866
46	620	244	20	4	7	3	9	907
47	522	268	14	10	10	4	17	845
48	465	284	19	2	5	5	5	785
49	227	505	14	2	10	3	6	767
50	545	120	20	1	4	7	3	700
51	586	229	13	9	9	5	7	858
52	607	361	19	3	5	6	6	1007
53	585	316	16	3	3	2	14	939
54	532	356	20	7	3	3	6	927
55	631	251	12	5	2	3	5	909
56	562	436	15	9	4	5	8	1039
57	612	395	21	8	3	10	5	1054
58	580	407	22	6	6	6	13	1040
59	613	143	19	4	4	5	7	795
60	741	125	16	7	11	6	10	916
61	739	213	15	6	11	11	7	1002
62	478	299	12	3	6	7	10	815
63	750	351	10	11	4	6	6	1138
64	562	303	11	8	3	4	9	900
65	439	170	19	7	6	8	2	651
66	581	275	15	9	8	18	12	918
67	669	331	11	13	4	5	3	1036
68	295	176	7	6	5	4	5	498
69	547	278	21	4	3	6	5	864
70	544	298	17	7	3	12	7	888

Contd....

Polling Station Level Election Results

Winner, Runner-up and 3rd Party Position & Winning Margin According to Polling Stations in Undi Assembly in Assembly Election (AE) under Narsapuram Parliamentary Constituency in Andhra Pradesh (2014)

Polling Station Number	Winner Party	Winner Votes (%)	Runner-up Party	Runner-up Votes (%)	Winning Margin Votes (%)	Third Party	Third Party Votes (%)	Other Votes (%)
75	TDP	252 (48.65)	YSRCP	236 (45.56)	16 (3.09)	INC	20 (3.86)	10 (1.93)
76	TDP	224 (53.21)	YSRCP	178 (42.28)	46 (10.93)	INC	6 (1.43)	13 (3.09)
77	YSRCP	305 (50.83)	TDP	266 (44.33)	39 (6.5)	INC	15 (2.5)	14 (2.33)
78	TDP	415 (50.67)	YSRCP	376 (45.91)	39 (4.76)	INC	11 (1.34)	17 (2.08)
79	YSRCP	489 (77.99)	TDP	121 (19.3)	368 (58.69)	INC	7 (1.12)	10 (1.59)
80	YSRCP	444 (49.72)	TDP	429 (48.04)	15 (1.68)	INC	10 (1.12)	10 (1.12)
81	TDP	368 (50.27)	YSRCP	338 (46.17)	30 (4.1)	INC	13 (1.78)	13 (1.78)
82	TDP	463 (61.98)	YSRCP	262 (35.07)	201 (26.91)	INC	8 (1.07)	14 (1.87)
83	YSRCP	548 (51.89)	TDP	473 (44.79)	75 (7.1)	INC	18 (1.7)	17 (1.61)
84	TDP	501 (52.57)	YSRCP	409 (42.92)	92 (9.65)	INC	12 (1.26)	31 (3.25)
85	YSRCP	416 (49.52)	TDP	389 (46.31)	27 (3.21)	INC	13 (1.55)	22 (2.62)
86	TDP	422 (58.21)	YSRCP	264 (36.41)	158 (21.8)	INC	16 (2.21)	23 (3.17)
87	TDP	630 (61.17)	YSRCP	358 (34.76)	272 (26.41)	INC	15 (1.46)	27 (2.62)
88	YSRCP	516 (55.07)	TDP	391 (41.73)	125 (13.34)	INC	12 (1.28)	18 (1.92)
89	TDP	590 (65.85)	YSRCP	271 (30.25)	319 (35.6)	INC	15 (1.67)	20 (2.23)
90	TDP	252 (62.84)	YSRCP	133 (33.17)	119 (29.67)	INC	8 (2)	8 (2)
91	TDP	652 (65.93)	YSRCP	283 (28.61)	369 (37.32)	INC	19 (1.92)	35 (3.54)
92	TDP	590 (64.69)	YSRCP	288 (31.58)	302 (33.11)	INC	12 (1.32)	22 (2.41)
93	YSRCP	463 (50.38)	TDP	416 (45.27)	47 (5.11)	INC	16 (1.74)	24 (2.61)
94	TDP	520 (61.32)	YSRCP	292 (34.43)	228 (26.89)	INC	14 (1.65)	22 (2.59)
95	YSRCP	343 (50.81)	TDP	310 (45.93)	33 (4.88)	INC	13 (1.93)	9 (1.33)
96	TDP	413 (57.12)	YSRCP	273 (37.76)	140 (19.36)	INC	16 (2.21)	21 (2.9)
97	TDP	591 (60.62)	YSRCP	348 (35.69)	243 (24.93)	INC	16 (1.64)	20 (2.05)
98	TDP	576 (73.1)	YSRCP	187 (23.73)	389 (49.37)	INC	8 (1.02)	17 (2.16)
99	TDP	448 (55.24)	YSRCP	340 (41.92)	108 (13.32)	INC	13 (1.6)	10 (1.23)
100	TDP	549 (67.78)	YSRCP	235 (29.01)	314 (38.77)	INC	14 (1.73)	12 (1.48)
101	YSRCP	448 (52.28)	TDP	366 (42.71)	82 (9.57)	INC	10 (1.17)	33 (3.85)
102	TDP	671 (69.1)	YSRCP	244 (25.13)	427 (43.97)	INC	26 (2.68)	30 (3.09)
103	TDP	590 (70.15)	YSRCP	230 (27.35)	360 (42.8)	INC	6 (0.71)	15 (1.78)
104	YSRCP	634 (82.44)	TDP	113 (14.69)	521 (67.75)	INC	8 (1.04)	14 (1.82)
105	TDP	549 (63.76)	YSRCP	279 (32.4)	270 (31.36)	INC	10 (1.16)	23 (2.67)
106	TDP	371 (61.63)	YSRCP	211 (35.05)	160 (26.58)	INC	5 (0.83)	15 (2.49)
107	YSRCP	483 (51.66)	TDP	424 (45.35)	59 (6.31)	INC	17 (1.82)	11 (1.18)
108	TDP	630 (59.04)	YSRCP	384 (35.99)	246 (23.05)	INC	25 (2.34)	28 (2.62)
109	TDP	458 (59.95)	YSRCP	270 (35.34)	188 (24.61)	JASPA	10 (1.31)	26 (3.4)
110	TDP	473 (60.1)	YSRCP	271 (34.43)	202 (25.67)	INC	13 (1.65)	30 (3.81)
111	YSRCP	521 (74.75)	TDP	164 (23.53)	357 (51.22)	INC	5 (0.72)	7 (1)

Contd....

Socio-Economic Amenities - Rural

Access to Education Facilities

Particulars	Number of Villages (% of Population)				
	Available	Not Available	If Not Available (Distance of Nearest Facility)		
			A	B	C
Govt. Primary School	61 (100)	1 (0)	1 (0)	0 (0)	0 (0)
Private Primary School	32 (68)	30 (32)	0 (0)	0 (0)	0 (0)
Govt. Middle School	46 (89)	16 (11)	13 (9)	3 (2)	0 (0)
Private Middle School	12 (38)	50 (62)	0 (0)	0 (0)	0 (0)
Govt. Secondary School	34 (79)	28 (21)	18 (14)	6 (5)	0 (0)
Private Secondary School	9 (25)	53 (75)	0 (0)	0 (0)	0 (0)
Govt. Senior Secondary School	5 (10)	57 (90)	6 (12)	23 (32)	13 (14)
Private Senior Secondary School	4 (17)	58 (83)	7 (9)	5 (7)	0 (0)
Govt. Arts and Science Degree College	1 (2)	61 (98)	6 (17)	22 (35)	28 (37)
Private Arts and Science Degree College	0 (0)	62 (100)	3 (6)	2 (3)	0 (0)
Govt. Engineering College	1 (2)	61 (98)	0 (0)	0 (0)	0 (0)
Private Engineering College	1 (2)	61 (98)	2 (4)	19 (32)	39 (60)
Govt. Medicine College	0 (0)	62 (100)	0 (0)	0 (0)	0 (0)
Private Medicine College	0 (0)	62 (100)	0 (0)	0 (0)	62 (100)
Govt. Management Institute	0 (0)	62 (100)	0 (0)	0 (0)	0 (0)
Private Management Institute	0 (0)	62 (100)	2 (5)	22 (39)	38 (56)
Govt. Polytechnic	0 (0)	62 (100)	0 (0)	0 (0)	0 (0)
Private Polytechnic	0 (0)	62 (100)	3 (6)	23 (40)	36 (55)
Govt. Vocational Training School/ITI	1 (0)	61 (100)	0 (0)	0 (0)	0 (0)
Private Vocational Training School/ITI	1 (2)	61 (98)	9 (21)	25 (41)	26 (36)
Govt. Non Formal Training Centre	4 (19)	58 (81)	17 (23)	36 (52)	5 (6)
Private Non Formal Training Centre	0 (0)	62 (100)	0 (0)	0 (0)	0 (0)
Govt. School For Disabled	0 (0)	62 (100)	0 (0)	0 (0)	62 (100)
Private School For Disabled	0 (0)	62 (100)	0 (0)	0 (0)	0 (0)
Government Others	0 (0)	62 (100)	0 (0)	0 (0)	0 (0)
Private Others	0 (0)	62 (100)	0 (0)	0 (0)	0 (0)

Note : Distance A : Less than 5 km; B : Between 5-10 km; C : 10+ km.; Source : Data Analysis is based on 2011 Census.

DISCLAIMER

The Terms of Use and Disclaimer of Datanet India Private Limited (hereinafter referred to as "Datanet") for use of this analysis report of **Udi Assembly Constituency (Udi Vidhan Sabha)** :-

1. **Assembly Factbook™** is a Registered Trade Mark owned by Datanet.
2. All the maps are sketched and graphical representation only and have not been drawn to the scale and also not to represent the actual geographical area or boundary of the unit.
3. The data for the aforesaid analysis is based on authentic sources and has been culled from the various publications of Census, CSO and NSSO for district and block level data, various central and state government departments, Central & State Elections Commissions and the concerned Returning Officers' releases, Electoral Rolls, Election results and allied publications, internal assessment, surveys, estimates and analysis. Therefore, certain adjustment of data at micro level may have been done to arrive closer to the macro data.
4. Data have been provided on an "As Is" and "As AVAILABLE" basis
5. The colours shown in the maps or diagram and charts of a particular party, alliance or AC are indicative and do not represent them.
6. This publication which includes maps, sheets, graphs and data would be the property under copyright of Datanet only. The user may use these for its internal study, analysis and research purposes. It's public display, re-selling or any commercial uses by the user are not allowed.
7. Datanet has taken due care and caution in compilation and processing of data and allied information, but does not guarantee the accuracy, adequacy or completeness of any information/analysis and will be not responsible for any errors or omissions or for the results obtained from the use of such information/analysis.
8. All the contents for the publication have been culled from various authentic sources and Datanet reasonably believes such sources to be reliable, but does not make any representations, express or implied as to the accuracy or fitness of use of such information. The information or contents of the information/analysis do not constitute advice and should not be relied upon in making (or refraining from making) any decision. Any reliance placed upon the information provided by Datanet is the sole responsibility and strictly at the user's risk.
9. In no event will Datanet be liable for any damages (including, without limitation, damages for loss of business projects, or loss of profits) arising in contract, tort or otherwise from the use of or inability to use any of its contents, or from any action taken (or refrained from being taken) as a result of using the analysis or any of its contents. Datanet its directors, owners, editors, officials, employees, distributor and agents or any associate will not be liable for any errors in the information contained or any consequences arising from the use of the contents of the provided information/analysis.
10. If any provision of these terms and conditions is held invalid or illegal or unenforceable for any reason by any court of competent jurisdiction, such provision shall be severed and the remainder of provisions of the terms and conditions shall continue in full force and effect as if the Term of Use had been executed with the invalid, illegal or unenforceable provision eliminated.
11. If there are any discrepancies in the information provided, please bring it to attention of Datanet for suitable rectification measures.

Buy Online This Complete Book At
Datanet India eBooks Store

www.indiastatpublications.com

or go directly at

[http://www.indiastatpublications.com/
Assembly_factbook/Andhra_Pradesh/Narsapuram/ Undi](http://www.indiastatpublications.com/Assembly_factbook/Andhra_Pradesh/Narsapuram/Undi)

 **india**stat**elections**

ISBN : 978-93-5293-032-0



9 789352 930320