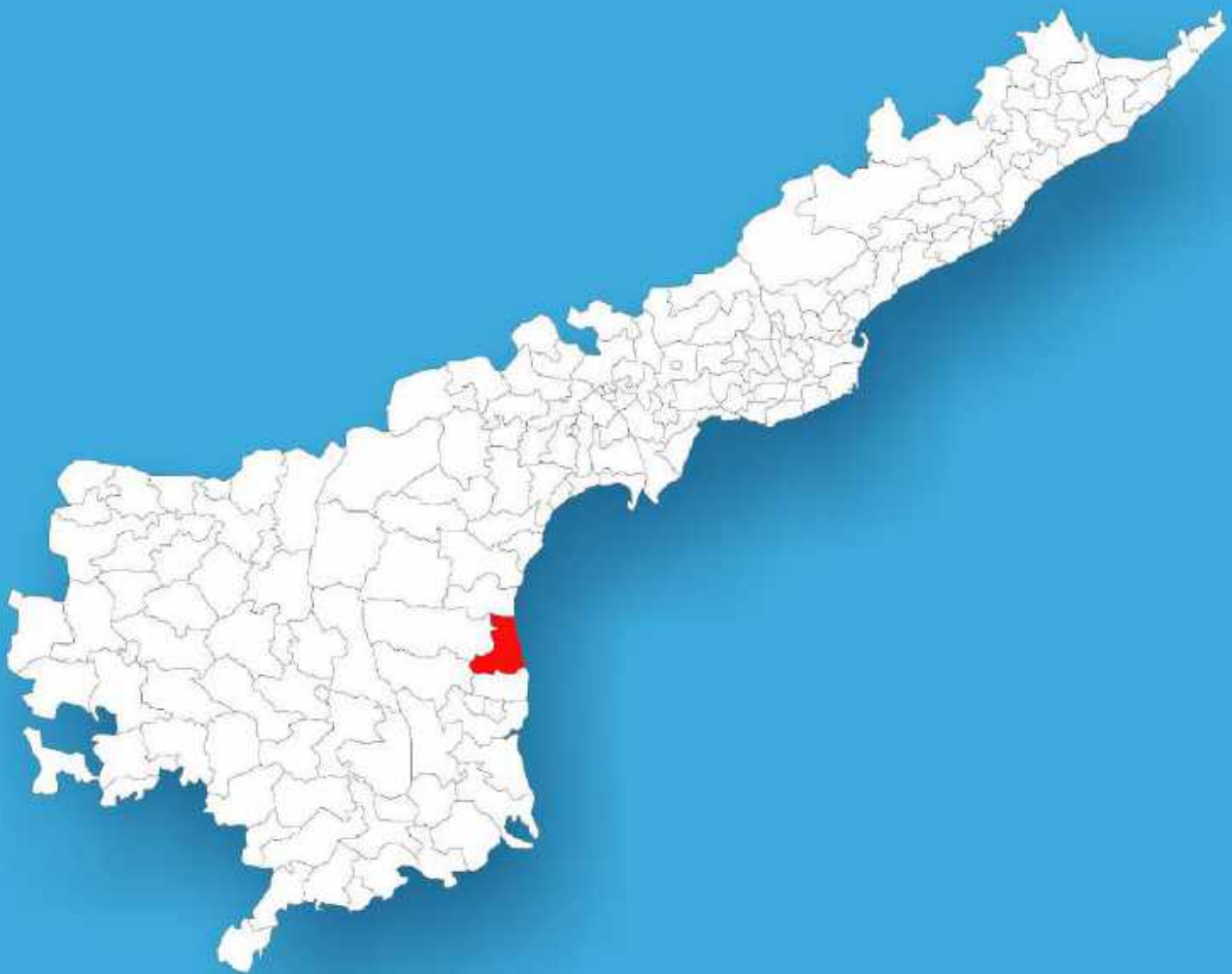




Andhra Pradesh

# Assembly Factbook™

Kavali Assembly Constituency



Key Electoral Data of Kavali  
Assembly Constituency (Vidhan Sabha)

Andhra Pradesh  
**Assembly Factbook**<sup>TM</sup>  
Kavali Assembly Constituency



Kavali Vidhan Sabha

## **Editor & Director**

Dr. R.K. Thukral

## **Research Editor**

Dr. Shafeeq Rahman

## **Compiled, Researched and Published by Datanet India Pvt. Ltd.**

D-100, 1st Floor,

Okhla Industrial Area, Phase-I,  
New Delhi- 110020.

Ph.: 91-11- 43580781-84

Email : support@indiastatpublications.com

Website : www.indiastatelections.com

## **Online Book Store :**

www.indiastatpublications.com

**Report No. :** AFB/AP-114-0125

**ISBN :** 978-93-87415-48-5

**First Edition :** January, 2018

**Eighth Updated Edition :** January, 2025

**Price :** Rs. 11500/-

US\$ 310

**© Datanet India Pvt. Ltd.**

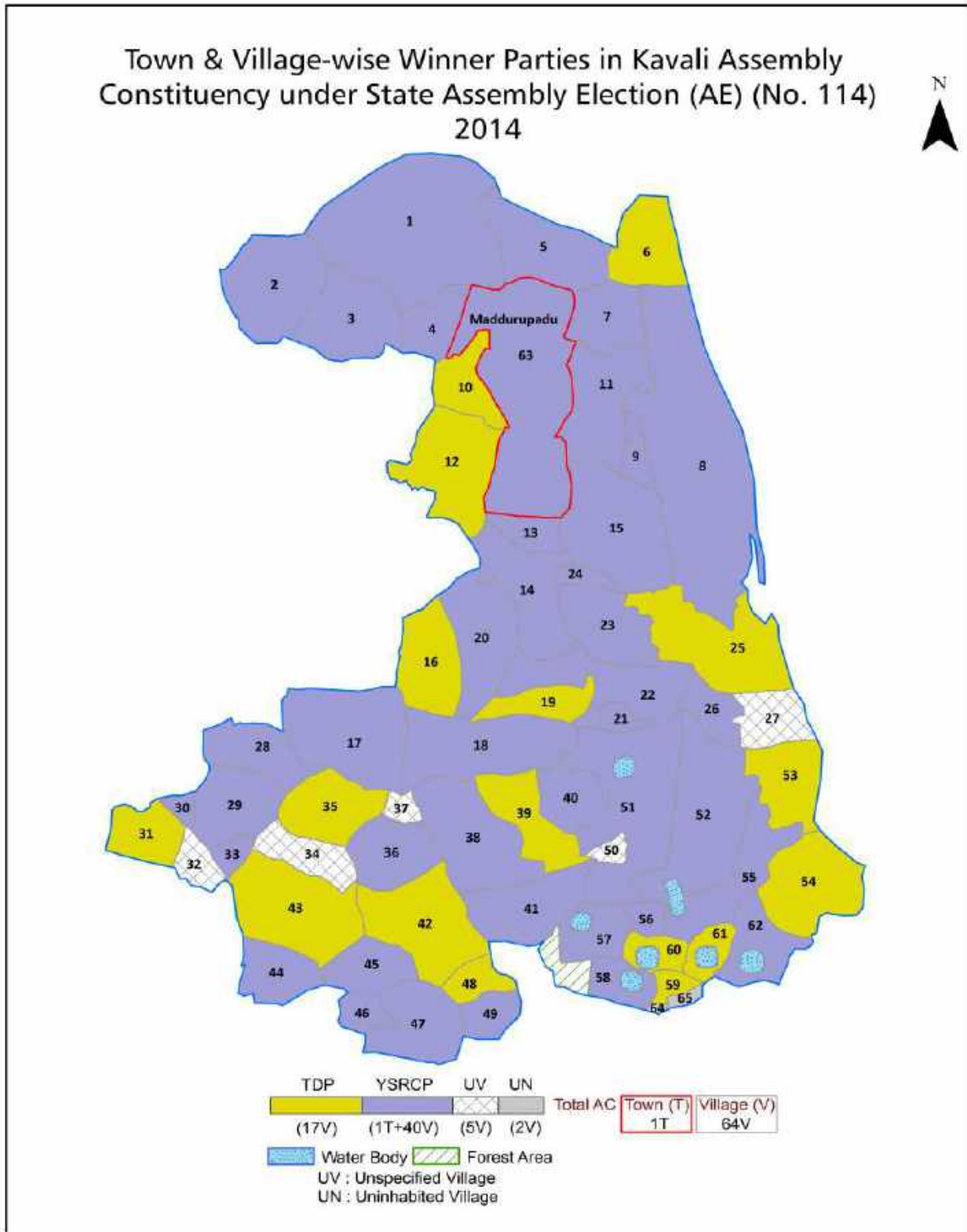
All rights reserved. No part of this book may be reproduced, stored in a retrieval system or transmitted in any form or by any means, mechanical photocopying, photographing, scanning, recording or otherwise without the prior written permission of the publisher. Please refer to Disclaimer at page no. 234 for the use of this publication.

Printed in India

# Contents

No.	Particulars	Page No.
	<b>Introduction</b>	
1	Assembly Constituency - (Vidhan Sabha) at a Glance   Features of Assembly as per Delimitation Commission of India (2008)	1-2
	<b>Location and Political Maps</b>	
2	Location Map   Boundaries of Assembly Constituency - (Vidhan Sabha) in District   Boundaries of Assembly Constituency under Parliamentary Constituency - (Lok Sabha)   Town & Village-wise Winner Parties- 2024-PE, 2024-AE, 2019-PE, 2019-AE, 2014-PE, 2014-AE, 2009-PE and 2009-AE	3-11
	<b>Administrative Setup (2011)</b>	
3	District   Sub-district   Towns   Villages   Inhabited Villages   Uninhabited Villages   Village Panchayat   Intermediate Panchayat	12-16
	<b>Demographics (2011)</b>	
4	Population   Households   Rural/Urban Population   Towns and Villages by Population Size   Sex Ratio (Total & 0-6 Years)   Religious Population   Social Population   Literacy Rate	17-18
	<b>Electoral Features</b>	
5	Important Dates of Last Elections Held   Electors by Gender   Service Electors   Voters   Voters Turnout   Polling Stations & Average Number of Electors per Polling Station   Electors by Age Group   Present Elected Representatives	19-24
	<b>Historical Summary Election Results</b>	
6	Vote Share of Major Parties   Winning Margin (Number & Percentage   Polarity of Parties   Summary Result of Assembly Segment of Parliamentary Elections 2024, 2019, 2014, 2009, 2004 and 1999   Summary Result of Assembly Elections 2024, 2019, 2014, 2009, 2004, 1999, 1994, 1989, 1985, 1983, 1978, 1972, 1967, 1962 and 1955	25-47
	<b>Polling Station Level Election Results</b>	
7	Name and Number of Polling Station 2024-PE, 2024-AE, 2019-PE, 2019-AE, 2014-PE, 2014-AE, 2009-PE and 2009-AE   Polling Station-wise Electoral, Voter & Voter Turnout 2024-PE, 2024-AE, 2019-PE, 2019-AE, 2014-PE, 2014-AE, 2009-PE and 2009-AE   Polling Station wise Elections Results 2024-PE, 2024-AE, 2019-PE, 2019-AE, 2014-PE, 2014-AE, 2009-PE and 2009-AE	48-212
	<b>Share of Assembly Constituency</b>	
8	Share of Assembly Constituency - (Vidhan Sabha) in State, District and Parliamentary Constituency - (Lok Sabha)	213
	<b>Socio-Economic Amenities (2011)</b>	
9	Access to Administrative Units   Agricultural, Manufacturing and Industrial Commodities   Demographic Indicators   Education   Health & Manpower   Drinking Water Supply   Sanitation   Entertainment and Recreations Infrastructure   Power   Food Allocation Distribution and Marketing of Agriculture Commodities Infrastructure   Transport and Road Infrastructure   Communication   Banking and Financial Services   Land Use   Irrigation Source	215-229
10	<b>Abbreviation &amp; Sources</b>	231-232
11	<b>Disclaimer</b>	234

Location & Political Map



## Administrative Setup

### List of Village Panchayat & Intermediate Panchayat (Block) Name - 2011

Village Name	Village Panchayat Name	Intermediate Panchayat Name
Allimadugu	Allimadugu	Bogole
Allur	Allur	Allur
Allurupeta	Allur	Allur
Ananthavaram	Ananthavaram	Dagadathi
Anemadugu	Anemadugu	Kavali
Batrakagollu	Batrakagollu	Allur
Beeramgunta	Beeramgunta	Allur
Bitragunta	Bitragunta	Bogole
Bodagudipadu	Bodagudipadu	Dagadathi
Bogole	Bogole, Nagulavaram	Bogole
Budamagunta	Budamagunta And Chowdaripalem	Kavali
Chalamcherla	Chalamcherla, Laxmipuram	Kavali
Chennayapalem	Chennayapalem, Peddapattapupalem	Kavali
Chennuru	Chennuru	Dagadathi
Choutaputhedu	Choutaputhodu	Dagadathi
Dagadathi	Dagadathi	Dagadathi
Damavaram	Damavaram	Dagadathi
Dundigam	Dundigam	Dagadathi
Gogulapalle	East Gogulapalle West Gogulapalle	Allur
Gowravaram	Gowravaram	Kavali
Graddagunta	Graddagunta	Allur
Indupuru	Indupuru	Allur
Isakapalle	Isakapalle	Allur
Ithampadu	Rangasamudram	Dagadathi
Jakkepalligudur	Jakkepalle Gudur, A.B.Kandrika, Sundaragirivarikandrika	Bogole
Juvvaladinne	Juvvaladinne, Yenugulabavi, C.R.Palem	Bogole
Kaminenipalem	Velupodu	Dagadathi
Katrayapadu	Katrayapadu	Dagadathi
Kavali Bit - I (Rural)	Sarvayapalem	Kavali

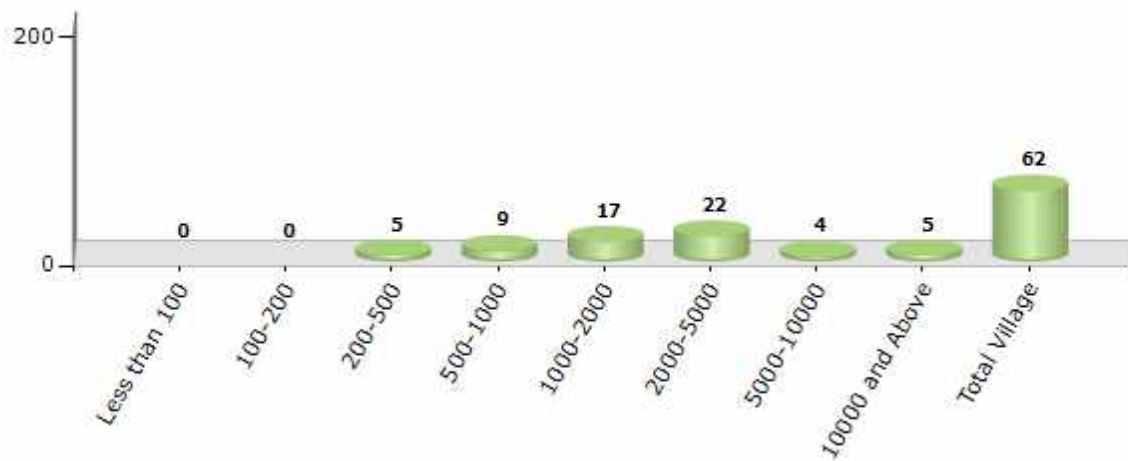
Contd....

## Demographics

### Number of Villages by Population Size - 2011

Less than 100	100-200	200-500	500-1000	1000-2000	2000-5000	5000-10000	10000 and Above	Total Village
0	0	5	9	17	22	4	5	62

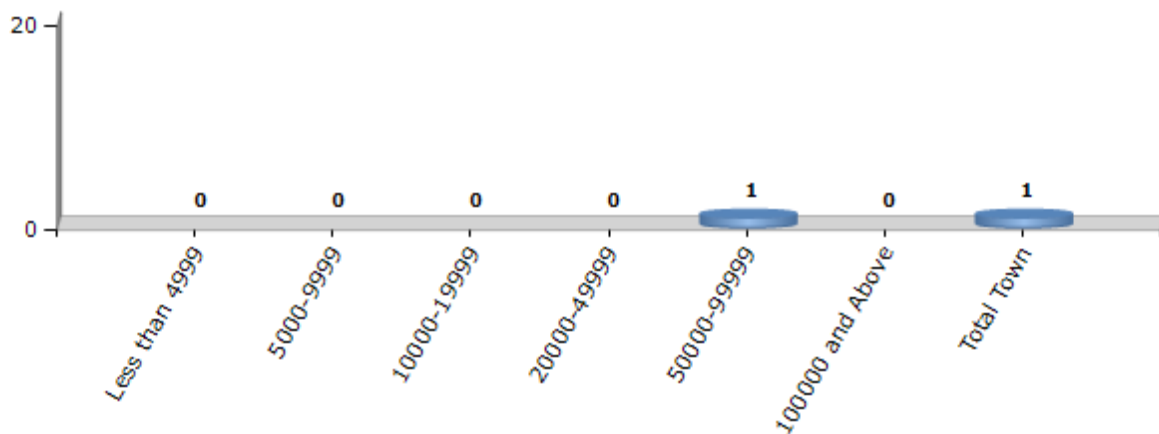
Number of Villages by Population Size - 2011



### Number of Towns by Population Size - 2011

Less than 4999	5000-9999	10000-19999	20000-49999	50000-99999	100000 and Above	Total Town
0	0	0	0	1	0	1

Number of Towns by Population Size - 2011

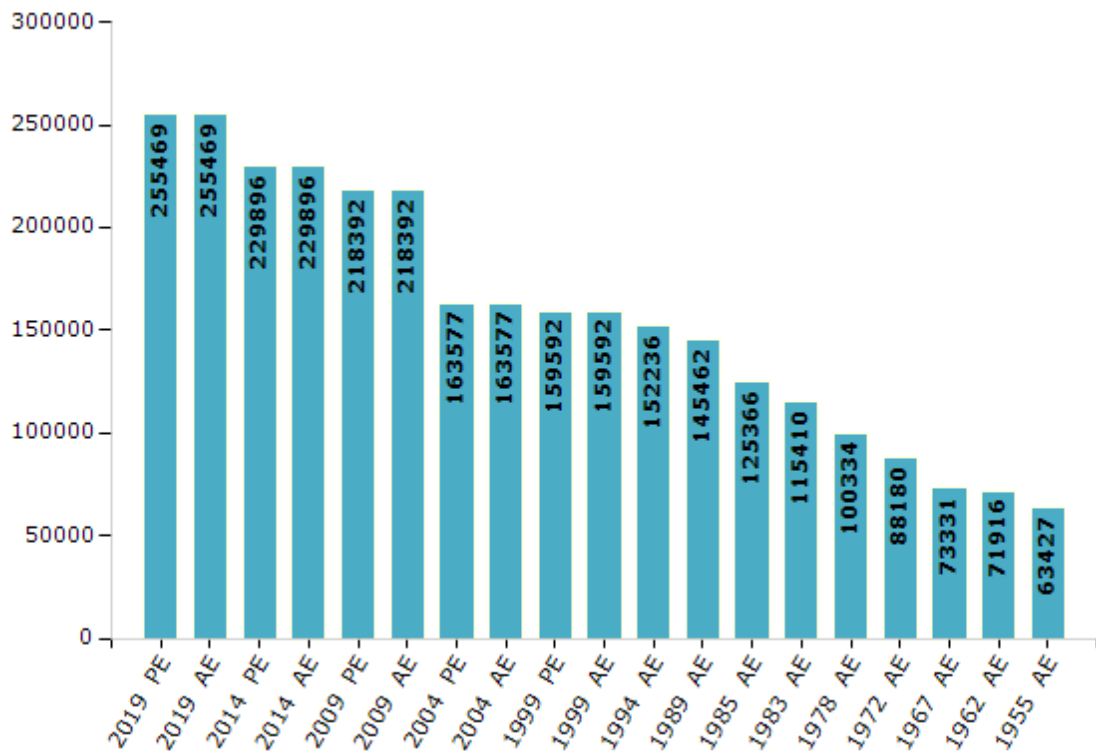


## Electoral Features

### Electors by Male & Female

Year	Male	Female	Others	Total	Year	Male	Female	Others	Total
2019 PE	124911	130511	47	255469	1994 AE	76475	75761	-	152236
2019 AE	124911	130511	47	255469	1989 AE	73301	72161	-	145462
2014 PE	112736	117130	30	229896	1985 AE	62432	62934	-	125366
2014 AE	112736	117130	30	229896	1983 AE	58255	57155	-	115410
2009 PE	106391	112001	-	218392	1978 AE	50620	49714	-	100334
2009 AE	106391	112001	-	218392	1972 AE	43964	44216	-	88180
2004 PE	80906	82671	-	163577	1967 AE	-	-	-	73331
2004 AE	80906	82671	-	163577	1962 AE	-	-	-	71916
1999 PE	79459	80133	-	159592	1957 AE	-	-	-	-
1999 AE	79459	80133	-	159592	1955 AE	-	-	-	63427

Number of Electors



Note : AE : Assembly Election, PE : Assembly Segment of Parliamentary Election



## Historical Summary Election Results

### Summary Result of Assembly Election - 2014

Candidate Name	Party	Votes	Votes %
Ramireddy Pratap Kumar Reddy	YSRCP	89589	48.97
Beeda Masthan Rao	TDP	84620	46.26
Gunji Venkateswarlu	BSP	4466	2.44
Venkata Rao Chintala	INC	1339	0.73
Marri Venugopal	SP	585	0.32
Vavilla Nagaiah	JaSPa	471	0.26
Gaddam Satish Kumar Reddy	LSP	451	0.25
Gorantla Venkateswarlu	PPOI	154	0.08
Yakkala Satyanarayana	IND	128	0.07
Appani Venkata Ramanaiah	IND	120	0.07
Garre Suresh Babu	IND	105	0.06
Boddu Durga Prasad	IND	95	0.05
Chinni Raja Gopal	AIFB	93	0.05
Pagadala Niranjana Rao	IND	92	0.05
Manda Sreenivasulu	IND	87	0.05
	NOTA	544	0.3

## Polling Station Level Election Results

### Number and Name of Polling Stations (PS) (2019 AE)

Number of Polling Stations	Name of Polling Stations	Number of Polling Stations	Name of Polling Stations
1	M.P.P.U.P.S, Eastern Side Room, Budamagunta Budamagunta	22	Mppups, Middle Room, Chennayapalem
2	M.P.P.P.S. Arundhatiya Wada, Budamagunta	23	M.P.P.U.P.S, West Block, North Room, Pattapupalem Pattapupalem (Chennayapalem)
3	M.P.P.P.S, Chowdaripalem	24	M.P.P.U.P.S, South Block, East Room, Pattapupalem Pattapupalem (Chennayapalem)
4	M.P.P.P.S, West Side, Kothapallyi Kothapalli	25	M.P.P.U.P.S, Pattapupalem of Chennayapalem Pattapupalem (Chennayapalem)
5	M.P.P.P.S, Kothapalli Harijanawada Kothapalli H.W	26	Cyclone Sheltar, Chennayapalem
6	Mpppps, Rajuvari Chinthalapalem Rajuvarichinthalapalem	27	Panchayati Building, Anemadugu
7	Mpppps, Rajuvari Chinthalapalem Rajuvarichinthalapalem	28	Mpppps, Southern Room, Anemadugu
8	Mppups, Middle Room, Chalamcherla	29	Cyclone Shelter, Anemadugu
9	Mppups, 1st Room, Chalamcherla	30	Cyclone Shelter, Room No. 2, Anemadugu
10	Mpppps, Eastern Side, Peddavaram	31	Z.P.P.H.S. Sarvayapalem
11	Mppups, North Side Room, Lakshmiapuram	32	Mpp.Primary School, South Side Room No. 1, Alliguntapalem
12	Mppups, South Block, East Room, Siripuram	33	Mpppps, Western Side Room No. 2, Alliguntapalem
13	M.P.P.P.S, 3rd Room, South Block, Siripuram	34	Z.P. Girls High School, 9th Class (Tm) Room, West Side, Thambalagunta, Kavali Tamballagunta, Kavali
14	M.P.P.P.S, Maddurupadu	35	Z.P. Girls High School, 10th Class (Tm) Room, West Side, Thambalagunta, Kavali Tamballagunta, Kavali
15	Mppups, South Room, Adivirajupalem Adivirajupalem	36	Municipal Primary School, Konadinne Girijana Colony Konadinne Girijana Colony, Kavali
16	Z.P.P.H.S, Western Room, Rudrakota	37	Z.P. Girls H.S, 8th Class (Em) Room, Northern Side Building, Thambalagunta, Kavali Tamballagunta, Kavali
17	Additional Building, Zphs Compound, Rudrakota	38	Z.P. Girls High School, 7th Class (E M) Room, Northern Side Bldg, Tamballahunta, Kavali Tamballa Gunta, Kavali
18	Mpppps, West Side, Rudrakota	39	Swami Vivekananda Upper Primery School, West Side Room-1, Dodlavari St, Kavali Old Town, Kavali
19	M.P.P.P.S, East Side Room, Rudrakota	40	Swami Vivekananda.Upper Primary School, West Side, 3rd Room, Dodlavari Street, Kavali. Old Town, Kavali
20	Mpppps, Gummadibondala Gummadi Bondala	41	Sarva Sikhsa Abhiyan, 7th Class Room, Mphs, Old Town, Kavali
21	Mpppps, Western Side, Rudrakota Harijana Wada Rudrakota H.W	42	Municipal High School, 7th Class Room, Old Town, Kavali

Contd....

## Polling Station Level Election Results

### Polling Station-wise Votes Secured by Overall Top Five Parties in Kavali Assembly in Assembly Election (AE) under Nellore Parliamentary Constituency in Andhra Pradesh (2019)

Number of Polling Station	Winner - Ramireddy Pratap Kumar Reddy (YSRCP)	Runner-up - Katamreddy Vishnu Vardhan Reddy (TDP)	3rd - Pasupuleti Sudhakar (JnP)	4th - Kandukuri Venkata Satyanarayana (BJP)	5th - Venkata Rao Chinthala (INC)	NOTA	Other	Total Votes Secured
36	339	187	22	5	4	7	0	564
37	222	212	21	9	0	3	2	469
38	279	329	48	11	3	5	4	679
39	216	215	18	29	5	3	3	489
40	230	174	42	13	3	2	1	465
41	431	246	21	9	2	4	0	713
42	270	242	33	11	2	3	4	565
43	395	205	33	8	3	11	1	656
44	304	148	11	4	3	2	1	473
45	425	192	26	7	1	7	4	662
46	373	277	47	18	6	6	2	729
47	165	140	12	11	1	4	1	334
48	281	213	11	7	10	11	3	536
49	258	203	27	6	3	5	2	504
50	490	310	25	9	6	9	0	849
51	447	271	62	15	5	5	2	807
52	423	266	43	7	6	4	2	751
53	176	125	30	2	0	1	1	335
54	295	295	38	13	7	1	3	652
55	137	142	50	8	2	1	0	340
56	208	149	44	9	1	1	1	413
57	325	328	109	3	3	3	5	776
58	199	198	57	11	2	5	2	474
59	203	214	46	1	1	4	1	470
60	429	227	61	14	4	5	1	741
61	351	198	50	5	3	4	2	613
62	596	297	86	8	8	9	3	1007
63	257	162	41	6	5	9	3	483
64	360	200	36	15	3	10	2	626
65	219	438	50	20	3	3	4	737
66	154	347	21	4	4	2	1	533
67	472	304	51	10	2	16	2	857
68	189	158	23	7	3	3	2	385
69	229	94	14	2	4	4	2	349
70	300	201	63	10	2	6	2	584

Contd....

## Polling Station Level Election Results

**Winner, Runner-up and 3rd Party Position & Winning Margin According to Polling Stations in Kavali Assembly in Assembly Election (AE) under Nellore Parliamentary Constituency in Andhra Pradesh (2019)**

Polling Station Number	Winner Party	Winner Votes (%)	Runner-up Party	Runner-up Votes (%)	Winning Margin Votes (%)	Third Party	Third Party Votes (%)	Other Votes (%)
75	YSRCP	231 (51.56)	TDP	162 (36.16)	69 (15.4)	JnP	45 (10.04)	10 (2.23)
76	YSRCP	287 (44.57)	TDP	275 (42.7)	12 (1.87)	JnP	47 (7.3)	35 (5.43)
77	TDP	374 (51.73)	YSRCP	291 (40.25)	83 (11.48)	JnP	33 (4.56)	25 (3.46)
78	YSRCP	259 (57.81)	TDP	145 (32.37)	114 (25.44)	JnP	30 (6.7)	14 (3.13)
79	YSRCP	235 (43.84)	TDP	223 (41.6)	12 (2.24)	JnP	48 (8.96)	30 (5.6)
80	YSRCP	194 (50.79)	TDP	143 (37.43)	51 (13.36)	JnP	36 (9.42)	9 (2.36)
81	YSRCP	287 (49.06)	TDP	240 (41.03)	47 (8.03)	JnP	39 (6.67)	19 (3.25)
82	YSRCP	284 (64.4)	TDP	128 (29.02)	156 (35.38)	JnP	24 (5.44)	5 (1.13)
83	YSRCP	281 (52.72)	TDP	184 (34.52)	97 (18.2)	JnP	43 (8.07)	25 (4.69)
84	YSRCP	190 (57.93)	TDP	114 (34.76)	76 (23.17)	JnP	19 (5.79)	5 (1.52)
85	YSRCP	258 (57.98)	TDP	146 (32.81)	112 (25.17)	JnP	29 (6.52)	12 (2.7)
86	YSRCP	264 (50.67)	TDP	215 (41.27)	49 (9.4)	JnP	30 (5.76)	12 (2.3)
87	YSRCP	467 (65.87)	TDP	196 (27.64)	271 (38.23)	JnP	27 (3.81)	19 (2.68)
88	YSRCP	639 (56.8)	TDP	407 (36.18)	232 (20.62)	JnP	60 (5.33)	19 (1.69)
89	YSRCP	444 (52.86)	TDP	309 (36.79)	135 (16.07)	JnP	65 (7.74)	22 (2.62)
90	YSRCP	373 (72.57)	TDP	114 (22.18)	259 (50.39)	JnP	21 (4.09)	6 (1.17)
91	YSRCP	342 (58.97)	TDP	210 (36.21)	132 (22.76)	JnP	20 (3.45)	8 (1.38)
92	YSRCP	278 (60.04)	TDP	146 (31.53)	132 (28.51)	JnP	26 (5.62)	13 (2.81)
93	YSRCP	238 (57.77)	TDP	149 (36.17)	89 (21.6)	JnP	14 (3.4)	11 (2.67)
94	YSRCP	275 (66.75)	TDP	122 (29.61)	153 (37.14)	JnP	6 (1.46)	9 (2.18)
95	YSRCP	221 (52.62)	TDP	157 (37.38)	64 (15.24)	JnP	19 (4.52)	23 (5.48)
96	YSRCP	342 (70.23)	TDP	105 (21.56)	237 (48.67)	JnP	27 (5.54)	13 (2.67)
97	YSRCP	300 (58.37)	TDP	164 (31.91)	136 (26.46)	JnP	31 (6.03)	19 (3.7)
98	YSRCP	325 (63.11)	TDP	143 (27.77)	182 (35.34)	JnP	30 (5.83)	17 (3.3)
99	YSRCP	597 (58.53)	TDP	340 (33.33)	257 (25.2)	JnP	58 (5.69)	25 (2.45)
100	YSRCP	361 (62.13)	TDP	183 (31.5)	178 (30.63)	JnP	14 (2.41)	23 (3.96)
101	YSRCP	206 (62.42)	TDP	101 (30.61)	105 (31.81)	BJP	6 (1.82)	17 (5.15)
102	YSRCP	204 (50.62)	TDP	136 (33.75)	68 (16.87)	JnP	38 (9.43)	25 (6.2)
103	YSRCP	150 (53.76)	TDP	93 (33.33)	57 (20.43)	JnP	27 (9.68)	9 (3.23)
104	YSRCP	389 (56.38)	TDP	221 (32.03)	168 (24.35)	JnP	55 (7.97)	25 (3.62)
105	YSRCP	335 (50.6)	TDP	274 (41.39)	61 (9.21)	JnP	29 (4.38)	24 (3.63)
106	YSRCP	357 (52.04)	TDP	264 (38.48)	93 (13.56)	JnP	31 (4.52)	34 (4.96)
107	YSRCP	313 (62.1)	TDP	149 (29.56)	164 (32.54)	JnP	24 (4.76)	18 (3.57)
108	YSRCP	305 (57.12)	TDP	193 (36.14)	112 (20.98)	JnP	21 (3.93)	15 (2.81)
109	YSRCP	355 (58.29)	TDP	217 (35.63)	138 (22.66)	JnP	23 (3.78)	14 (2.3)
110	YSRCP	490 (62.03)	TDP	226 (28.61)	264 (33.42)	JnP	44 (5.57)	30 (3.8)
111	YSRCP	245 (54.69)	TDP	155 (34.6)	90 (20.09)	JnP	28 (6.25)	20 (4.46)

Contd....

## Socio-Economic Amenities - Rural

### Access to Education Facilities

Particulars	Number of Villages (% of Population)				
	Available	Not Available	If Not Available (Distance of Nearest Facility)		
			A	B	C
Govt. Primary School	62 (100)	0 (0)	0 (0)	0 (0)	0 (0)
Private Primary School	9 (32)	53 (68)	0 (0)	0 (0)	0 (0)
Govt. Middle School	48 (93)	14 (7)	7 (3)	4 (2)	0 (0)
Private Middle School	4 (12)	58 (88)	2 (1)	1 (1)	0 (0)
Govt. Secondary School	21 (62)	41 (38)	8 (8)	19 (16)	3 (4)
Private Secondary School	6 (14)	56 (86)	0 (0)	6 (5)	1 (1)
Govt. Senior Secondary School	3 (17)	59 (83)	2 (5)	15 (20)	15 (17)
Private Senior Secondary School	0 (0)	62 (100)	3 (4)	10 (21)	14 (16)
Govt. Arts and Science Degree College	1 (6)	61 (94)	0 (0)	1 (0)	10 (19)
Private Arts and Science Degree College	1 (4)	61 (96)	3 (6)	19 (36)	27 (29)
Govt. Engineering College	0 (0)	62 (100)	0 (0)	0 (0)	0 (0)
Private Engineering College	2 (2)	60 (98)	6 (18)	13 (22)	41 (57)
Govt. Medicine College	0 (0)	62 (100)	0 (0)	0 (0)	0 (0)
Private Medicine College	0 (0)	62 (100)	0 (0)	0 (0)	62 (100)
Govt. Management Institute	0 (0)	62 (100)	0 (0)	0 (0)	0 (0)
Private Management Institute	0 (0)	62 (100)	2 (4)	12 (23)	48 (73)
Govt. Polytechnic	0 (0)	62 (100)	2 (4)	10 (21)	50 (75)
Private Polytechnic	0 (0)	62 (100)	0 (0)	0 (0)	0 (0)
Govt. Vocational Training School/ITI	0 (0)	62 (100)	0 (0)	0 (0)	35 (52)
Private Vocational Training School/ITI	0 (0)	62 (100)	2 (4)	10 (21)	15 (23)
Govt. Non Formal Training Centre	0 (0)	62 (100)	2 (4)	10 (21)	50 (75)
Private Non Formal Training Centre	0 (0)	62 (100)	0 (0)	0 (0)	0 (0)
Govt. School For Disabled	0 (0)	62 (100)	0 (0)	0 (0)	62 (100)
Private School For Disabled	0 (0)	62 (100)	0 (0)	0 (0)	0 (0)
Government Others	0 (0)	62 (100)	0 (0)	0 (0)	0 (0)
Private Others	0 (0)	62 (100)	0 (0)	0 (0)	0 (0)

Note : Distance A : Less than 5 km; B : Between 5-10 km; C : 10+ km.; Source : Data Analysis is based on 2011 Census.

## DISCLAIMER

The Terms of Use and Disclaimer of Datanet India Private Limited (hereinafter referred to as "Datanet") for use of this analysis report of **Kavali Assembly Constituency (Kavali Vidhan Sabha) :-**

1. **Assembly Factbook™** is a Registered Trade Mark owned by Datanet.
2. All the maps are sketched and graphical representation only and have not been drawn to the scale and also not to represent the actual geographical area or boundary of the unit.
3. The data for the aforesaid analysis is based on authentic sources and has been culled from the various publications of Census, CSO and NSSO for district and block level data, various central and state government departments, Central & State Elections Commissions and the concerned Returning Officers' releases, Electoral Rolls, Election results and allied publications, internal assessment, surveys, estimates and analysis. Therefore, certain adjustment of data at micro level may have been done to arrive closer to the macro data.
4. Data have been provided on an "As Is" and "As AVAILABLE" basis
5. The colours shown in the maps or diagram and charts of a particular party, alliance or AC are indicative and do not represent them.
6. This publication which includes maps, sheets, graphs and data would be the property under copyright of Datanet only. The user may use these for its internal study, analysis and research purposes. It's public display, re-selling or any commercial uses by the user are not allowed.
7. Datanet has taken due care and caution in compilation and processing of data and allied information, but does not guarantee the accuracy, adequacy or completeness of any information/analysis and will be not responsible for any errors or omissions or for the results obtained from the use of such information/analysis.
8. All the contents for the publication have been culled from various authentic sources and Datanet reasonably believes such sources to be reliable, but does not make any representations, express or implied as to the accuracy or fitness of use of such information. The information or contents of the information/analysis do not constitute advice and should not be relied upon in making (or refraining from making) any decision. Any reliance placed upon the information provided by Datanet is the sole responsibility and strictly at the user's risk.
9. In no event will Datanet be liable for any damages (including, without limitation, damages for loss of business projects, or loss of profits) arising in contract, tort or otherwise from the use of or inability to use any of its contents, or from any action taken (or refrained from being taken) as a result of using the analysis or any of its contents. Datanet its directors, owners, editors, officials, employees, distributor and agents or any associate will not be liable for any errors in the information contained or any consequences arising from the use of the contents of the provided information/analysis.
10. If any provision of these terms and conditions is held invalid or illegal or unenforceable for any reason by any court of competent jurisdiction, such provision shall be severed and the remainder of provisions of the terms and conditions shall continue in full force and effect as if the Term of Use had been executed with the invalid, illegal or unenforceable provision eliminated.
11. If there are any discrepancies in the information provided, please bring it to attention of Datanet for suitable rectification measures.

**Buy Online This Complete Book At  
Datanet India eBooks Store**

[www.indiastatpublications.com](http://www.indiastatpublications.com)

or go directly at

[http://www.indiastatpublications.com/  
Assembly\\_factbook/Andhra\\_Pradesh/Nellore/ Kavali](http://www.indiastatpublications.com/Assembly_factbook/Andhra_Pradesh/Nellore/Kavali)

 **india**stat**elections**

ISBN . 978-93-87415-46-5

