



Andhra Pradesh

# Assembly Factbook™

Kovur Assembly Constituency



Key Electoral Data of Kovur  
Assembly Constituency (Vidhan Sabha)

Andhra Pradesh  
**Assembly Factbook**<sup>TM</sup>  
Kovur Assembly Constituency



Kovur Vidhan Sabha

## **Editor & Director**

Dr. R.K. Thukral

## **Research Editor**

Dr. Shafeeq Rahman

## **Compiled, Researched and Published by Datanet India Pvt. Ltd.**

D-100, 1st Floor,

Okhla Industrial Area, Phase-I,  
New Delhi- 110020.

Ph.: 91-11- 43580781-84

Email : support@indiastatpublications.com

Website : www.indiastatelections.com

## **Online Book Store :**

www.indiastatpublications.com

**Report No. :** AFB/AP-116-0125

**ISBN :** 978-93-87415-52-2

**First Edition :** January, 2018

**Eighth Updated Edition :** January, 2025

**Price :** Rs. 11500/-

US\$ 310

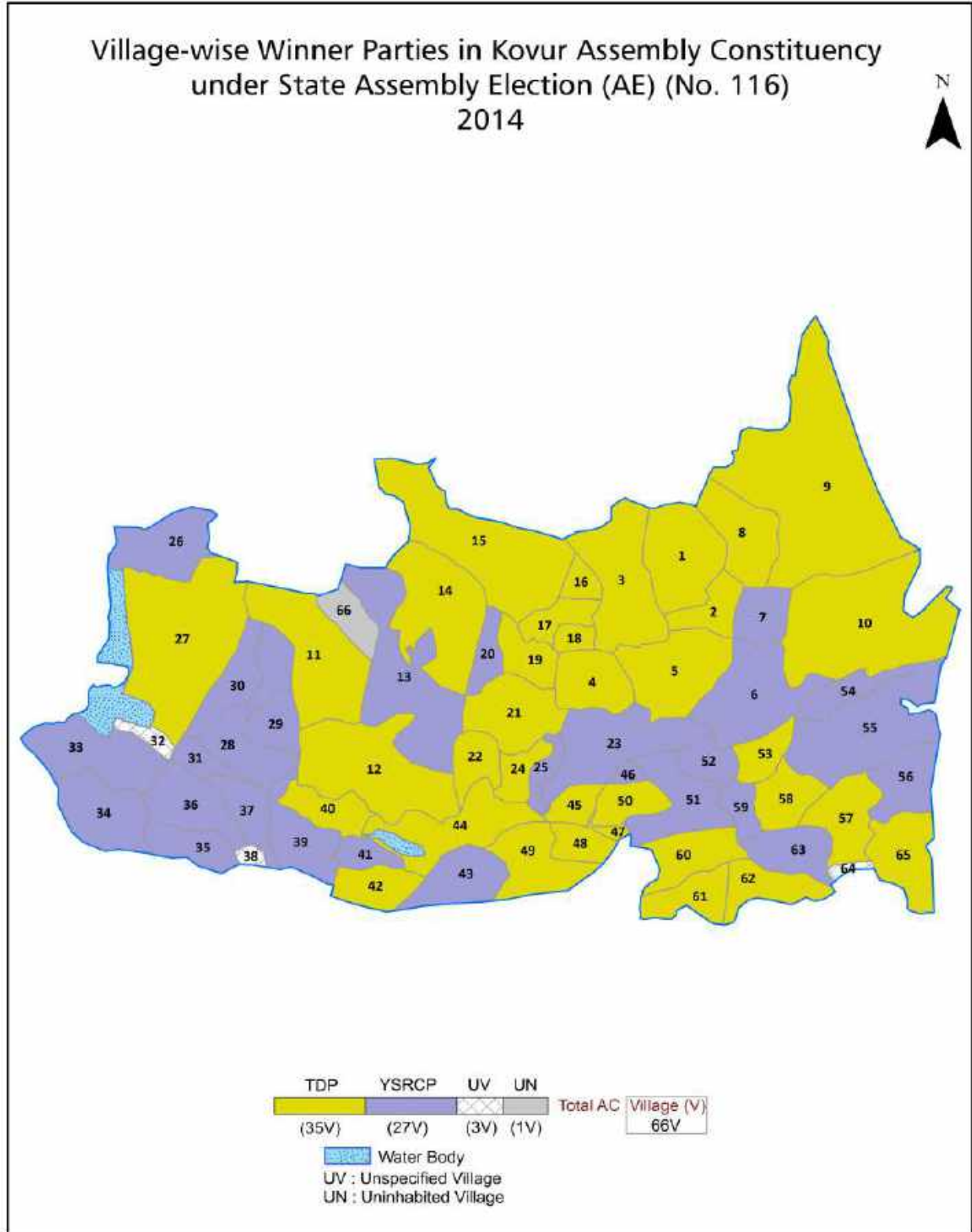
**© Datanet India Pvt. Ltd.**

All rights reserved. No part of this book may be reproduced, stored in a retrieval system or transmitted in any form or by any means, mechanical photocopying, photographing, scanning, recording or otherwise without the prior written permission of the publisher. Please refer to Disclaimer at page no. 247 for the use of this publication.

Printed in India

No.	Particulars	Page No.
	<b>Introduction</b>	
1	Assembly Constituency - (Vidhan Sabha) at a Glance   Features of Assembly as per Delimitation Commission of India (2008)	1-2
	<b>Location and Political Maps</b>	
2	Location Map   Boundaries of Assembly Constituency - (Vidhan Sabha) in District   Boundaries of Assembly Constituency under Parliamentary Constituency - (Lok Sabha)   Village-wise Winner Parties- 2024-PE, 2024-AE, 2019-PE, 2019-AE, 2014-PE, 2014-AE, 2009-PE and 2009-AE	3-11
	<b>Administrative Setup (2011)</b>	
3	District   Sub-district   Towns   Villages   Inhabited Villages   Uninhabited Villages   Village Panchayat   Intermediate Panchayat	12-16
	<b>Demographics (2011)</b>	
4	Population   Households   Rural/Urban Population   Villages by Population Size   Sex Ratio (Total & 0-6 Years)   Religious Population   Social Population   Literacy Rate	17-18
	<b>Electoral Features</b>	
5	Important Dates of Last Elections Held   Electors by Gender   Service Electors   Voters   Voters Turnout   Polling Stations & Average Number of Electors per Polling Station   Electors by Age Group   Present Elected Representatives	19-24
	<b>Historical Summary Election Results</b>	
6	Vote Share of Major Parties   Winning Margin (Number & Percentage   Polarity of Parties   Summary Result of Assembly Segment of Parliamentary Elections 2024, 2019, 2014, 2009, 2004 and 1999   Summary Result of Assembly Elections 2024, 2019, 2014, 2009, 2004, 1999, 1994, 1989, 1985, 1983, 1978, 1972, 1967 and 1962	25-46
	<b>Polling Station Level Election Results</b>	
7	Name and Number of Polling Station 2024-PE, 2024-AE, 2019-PE, 2019-AE, 2014-PE, 2014-AE, 2009-PE and 2009-AE   Polling Station-wise Electoral, Voter & Voter Turnout 2024-PE, 2024-AE, 2019-PE, 2019-AE, 2014-PE, 2014-AE, 2009-PE and 2009-AE   Polling Station wise Elections Results 2024-PE, 2024-AE, 2019-PE, 2019-AE, 2014-PE, 2014-AE, 2009-PE and 2009-AE	47-225
	<b>Share of Assembly Constituency</b>	
8	Share of Assembly Constituency - (Vidhan Sabha) in State, District and Parliamentary Constituency - (Lok Sabha)	226
	<b>Socio-Economic Amenities (2011)</b>	
9	Access to Administrative Units   Agricultural, Manufacturing and Industrial Commodities   Demographic Indicators   Education   Health & Manpower   Drinking Water Supply   Sanitation   Entertainment and Recreations Infrastructure   Power   Food Allocation Distribution and Marketing of Agriculture Commodities Infrastructure   Transport and Road Infrastructure   Communication   Banking and Financial Services   Land Use   Irrigation Source	228-242
10	<b>Abbreviation &amp; Sources</b>	244-245
11	<b>Disclaimer</b>	247

Location & Political Map



## Administrative Setup

### List of Village Panchayat & Intermediate Panchayat (Block) Name - 2011

Village Name	Village Panchayat Name	Intermediate Panchayat Name
Alaganipadu	Alganipadu	Vidavalur
Alurupadu	Alurupadu	Kodavalur
Basavaipalem	Basvayapalem	Kodavalur
Bodduvaripalem	Bodduvaripalem, Kammapalem, Dakshinaharijanawada	Kodavalur
Chellayapalem	Chellayapalem	Buchireddipalem
Cherlopalem	Cherlopalem	Kovur
Chowkacherla	Chowkacharla	Vidavalur
Damaramadugu	Damaramadugu	Buchireddipalem
Damegunta	Damegunta	Kodavalur
Dampuru	Dampuru	Vidavalur
Dandigunta	Dandigunta, Gadiladinne	Vidavalur
Gandavaram	Gandavaram	Kodavalur
Gangapatnam	Gangapatnam, Ramudupalem	Indukurpet
Gangavaram	Gangavaram	Kovur
Gundalampapalem	Gundalampapalem	Kodavalur
Inamadugu	Inamadugu	Kovur
Indukurpet Bit - I	Indukurpet	Indukurpet
Indukurpet Bit - II	Indukurpet	Indukurpet
Isakapalem	Iskapalem	Buchireddipalem
Jangamvani Doruvu	Jangamvani Doruru	Indukurpet
Jonnawada	Jonnawada	Buchireddipalem
Kalayakagollu	Kalayakagollu	Buchireddipalem
Kavetipalem	Panchedu	Buchireddipalem
Kodavalur	Kodavaluru	Kodavalur
Koduruturu	Koruturu	Indukurpet
Komarika	Komarika, Ravour	Indukurpet
Kothavangallu	Kothavangallu	Kodavalur
Kovur	Kovur	Kovur
Kudithipalem	Kudithipalem	Indukurpet

Contd....

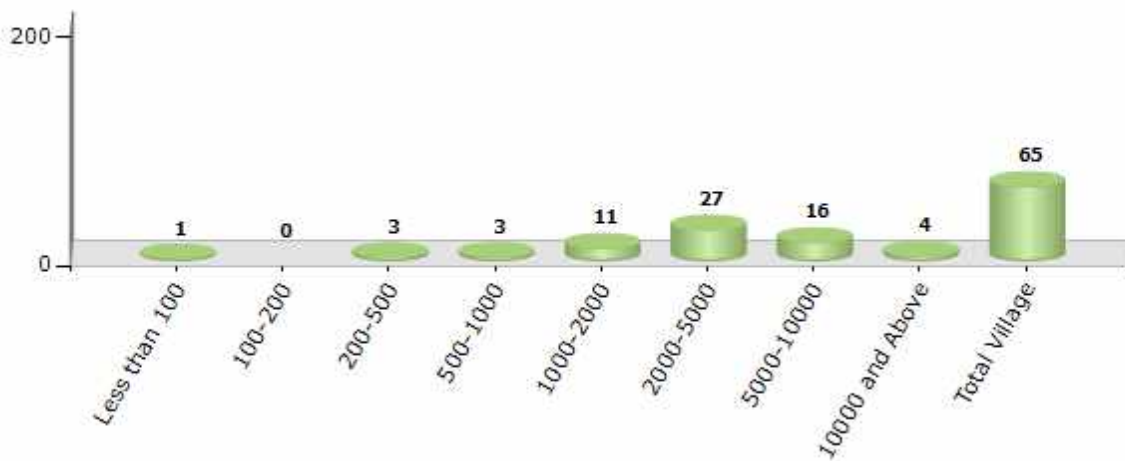


## Demographics

### Number of Villages by Population Size - 2011

Less than 100	100-200	200-500	500-1000	1000-2000	2000-5000	5000-10000	10000 and Above	Total Village
1	0	3	3	11	27	16	4	65

Number of Villages by Population Size - 2011

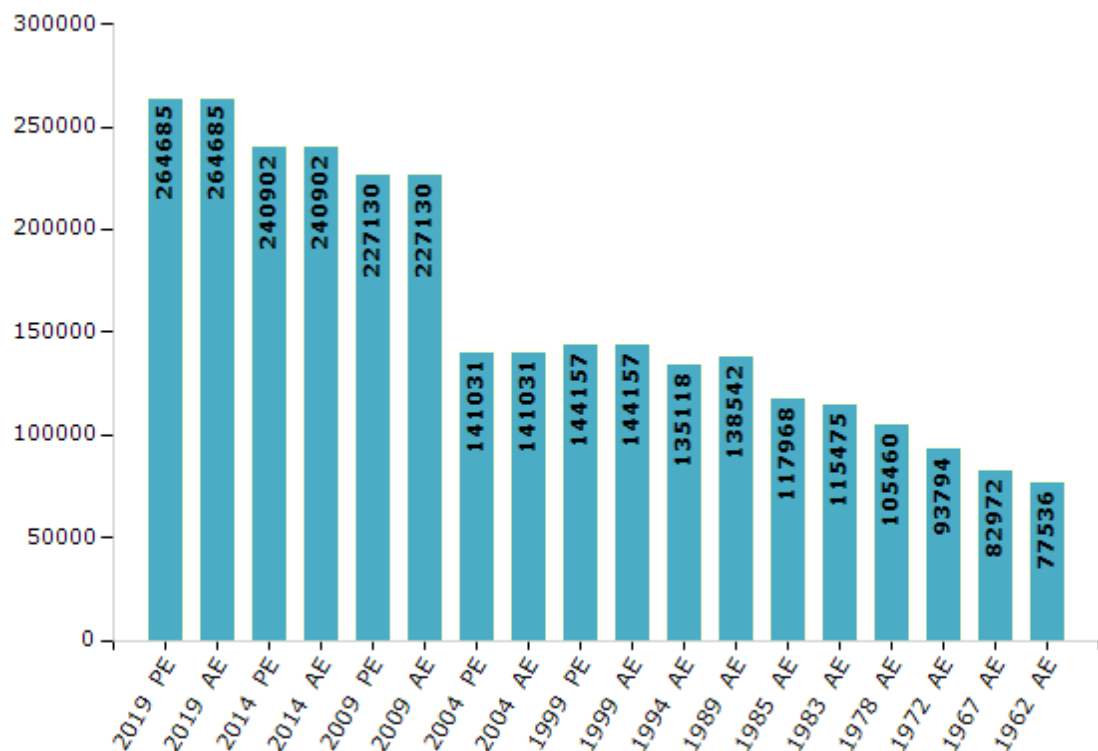


## Electoral Features

### Electors by Male & Female

Year	Male	Female	Others	Total	Year	Male	Female	Others	Total
2019 PE	127418	137247	20	264685	1994 AE	66402	68716	-	135118
2019 AE	127418	137247	20	264685	1989 AE	68069	70473	-	138542
2014 PE	116344	124538	20	240902	1985 AE	58008	59960	-	117968
2014 AE	116344	124538	20	240902	1983 AE	56887	58588	-	115475
2009 PE	109685	117445	-	227130	1978 AE	52439	53021	-	105460
2009 AE	109685	117445	-	227130	1972 AE	46431	47363	-	93794
2004 PE	68857	72174	-	141031	1967 AE	-	-	-	82972
2004 AE	68857	72174	-	141031	1962 AE	-	-	-	77536
1999 PE	70867	73290	-	144157	1957 AE	-	-	-	-
1999 AE	70867	73290	-	144157	1955 AE	-	-	-	-

Number of Electors



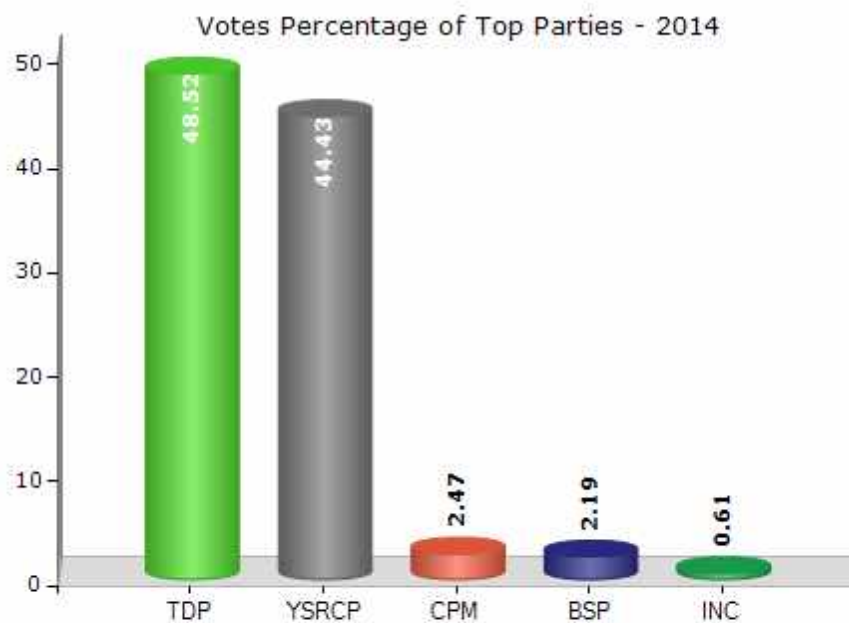
Note : AE : Assembly Election, PE : Assembly Segment of Parliamentary Election



## Historical Summary Election Results

### Summary Result of Assembly Election - 2014

Candidate Name	Party	Votes	Votes %
Polamreddy Srinivasulu Reddy	TDP	94108	48.52
Nallapareddy Prasanna Kumar Reddy	YSRCP	86171	44.43
Jonnalagadda Venkama Raju	CPM	4786	2.47
Chatla Sreenivasulu	BSP	4248	2.19
Venkata Ramana Giddaluru	INC	1178	0.61
Perishetla Pushapalatha	LSP	1166	0.6
Jampani Ananda Babu	RDHP	457	0.24
Polamreddy Srinivasulu Reddy	IND	256	0.13
Shaik Muzibur Rahaman	PPOI	256	0.13
Palukuru Murali	IND	200	0.1
Kovuru Sundara Rao	IND	166	0.09
Nakka Seeniah	IND	137	0.07
	NOTA	812	0.42



## Polling Station Level Election Results

### Number and Name of Polling Stations (PS) (2019 AE)

Number of Polling Stations	Name of Polling Stations	Number of Polling Stations	Name of Polling Stations
1	M.P.P.U.P. School, New Building Reddypalem of Munulapudi Munulapudi Majra Reddipalem	22	M.P.P. Primary School, (Urdu) Girls, Room No. 1, Khajanagar South, Buchireddypalem
2	M.P.P.Primary.School, Southern Side Building Munula Pudi Munulapudi	23	Gram Panchayat Office North Side Room Buchireddypalem
3	M.P.P.U.P.Primary School, North Side, West Room, Room No-7, Vavveru	24	Dr. Ambethkar Bhavan Buchireddy Palem Buchireddypalem
4	Mppups Northern Side, West Room No 8, Vavveru Vavveru 2	25	Asr Memorial Library Building Buchireddypalem
5	M.P.P.U.P. School Room1, Raghavareddy Colony H/O Vavveru Ragavendra Reddy Nagar H/O Vavveru	26	Community Hall Near Asr Library, Buchireddypalem
6	M.P.P. Upper Primary School, Room No. 4, Kanisiripalem, Buchireddypalem Raghavareddy Colony	27	Dodla Lakshmi Narasa Reddy High School, Additional Building, Northern Side Room, Buchireddipalem Buchireddypalem
7	M.P.P. Primary School, Kattubadipalem Vavveru Majra Kattubadipalem	28	Dodla Lakshmi Narasa Reddy High School, Additional Building, Southern Side Room, Buchireddipalem Buchireddypalem
8	M.P.P. Ps, H.W., Eastern Room, Kattubadipalem	29	M.P.P. Primary School, Santhinagar Girijana Colony, 1st Building, Buchireddypalem
9	M.P.P.U.P.S. New Building Vavveru Majra Purandharapuram Vavveru Majra Purandhrapuram	30	M.P.P. P School (Ssa) Santhi Nagar 2nd Building, Buchireddypalem
10	M.P.P.U.P.S, Room 1 Vavveru Majra Ramachandrapuram	31	M.P.P. Primary School, (Ssa) Santhinagar, 3rd Building, Eastern Side, Buchireddypalem
11	M.P.U.P. School South Side Building Iskapalem Majra Polinaidu Cheruvu	32	Salivahana Community Hall, Santhi Nagar, Buchireddypalem
12	Zilla Parishad High School (Girls), Room No. 2, New Building, Buchireddypalem Buchireddipalem	33	Mppups Room 3 Kanisiri Palem Buchireddypalem
13	Z.P.H.S. Girls High School Old Building West Room Buchi Reddypalem	34	M.P.P.P.S 3Rdbuilding, Patha Kasipalem Buchireddypalem
14	Zilla Parishad High School (Girls), Old Building, Eastern Room, Buchireddypalem	35	M.P.P. Primary School, 1st Building, Room No. 1 Pathakasipalem, Buchireddypalem
15	Zilla Parishad High School (Girls), New Building, Eastern Side, Southern Room, Buchireddypalem	36	Rashtriya Madhyamika School, Eastern Room, Dlnr High School Premises, Buchireddipalem. Buchireddypalem
16	Dodla Padmini Umamaheswari M.P.P. Primary School, Western Side Room, Buchireddypalem	37	Rashtriya Madhyamika School, Western Room, Dlnr High School Premises, Buchireddipalem. Buchireddypalem
17	Zilla Parishad High School (Girls), Old Building, Room No. 1, Buchireddypalem Butchireddy Palem	38	Dodla Lakshmi Narasa Reddy High School, Additional Building, Southern Side 2nd Room, Buchireddipalem Buchireddypalem
18	M.P.P. Primary School, (Urdu) Boys, Near Shadimanjil, Buchireddypalem Buchireddipalem	39	D.L N R Govt. Jr.College Room2, Buchireddypalem
19	Mppps (Urdu) Boys Old Building Near Shadi MandirM.P.P. Primary School, (Urdu) Boys, Old Building, Near Shadimanjil, Buchireddypalem Butchireddy Palem	40	D.L N R Govt. Jr College Room4, Buchireddypalem
20	M.P.P.P. School Urdu Girls Room 2, Khajanagar South Buchireddypalem	41	Mppp School, Eastern Building, Iskapalem Majra Pallipalem
21	Mppps Urdu Girls Room No 3 Khaja Nagar South Buchireddy Palem	42	Anganwadi School Building, Pallipalem, Iskapalem Iskapalem Majra Pallipalem

Contd....

## Polling Station Level Election Results

### Polling Station-wise Votes Secured by Overall Top Five Parties in Kovur Assembly in Assembly Election (AE) under Nellore Parliamentary Constituency in Andhra Pradesh (2019)

Number of Polling Station	Winner - Nallapareddy Prasanna Kumar Reddy (YSRCP)	Runner-up - Polamreddy Srinivasulu Reddy (TDP)	3rd - Thelapalli Raghavaiah (JnP)	4th - Jana Rama chandraiah Goud (INC)	5th - Maram Vijaya Lakshmi (BJP)	NOTA	Other	Total Votes Secured
36	266	252	26	13	6	3	1	567
37	228	151	28	4	6	3	0	420
38	244	153	19	6	5	1	2	430
39	314	184	24	7	6	2	1	538
40	282	216	17	16	10	13	1	555
41	527	255	22	14	6	3	4	831
42	508	263	21	16	4	10	2	824
43	419	184	13	15	4	9	4	648
44	436	194	31	17	8	11	3	700
45	329	217	7	8	3	3	1	568
46	403	262	7	9	9	17	1	708
47	388	431	11	11	1	13	1	856
48	253	229	5	5	2	1	0	495
49	380	333	27	5	4	1	1	751
50	358	248	13	20	2	17	1	659
51	345	317	50	4	3	9	3	731
52	442	402	6	18	6	16	2	892
53	596	379	1	14	2	13	0	1005
54	528	278	10	12	0	2	1	831
55	453	292	18	6	7	10	3	789
56	452	269	11	14	6	15	1	768
57	538	183	5	12	6	6	0	750
58	483	214	4	9	1	9	1	721
59	403	239	24	8	0	5	2	681
60	392	236	10	5	2	7	0	652
61	311	205	11	4	11	3	0	545
62	297	169	10	8	4	8	0	496
63	476	352	20	10	11	10	0	879
64	448	331	7	17	8	12	1	824
65	575	191	23	16	21	12	1	839
66	569	185	45	17	6	18	4	844
67	415	82	2	5	6	7	0	517
68	491	291	6	9	1	17	2	817
69	613	217	8	14	0	7	0	859
70	559	309	8	14	11	6	1	908

Contd....

## Polling Station Level Election Results

**Winner, Runner-up and 3rd Party Position & Winning Margin According to Polling Stations in Kovur Assembly in Assembly Election (AE) under Nellore Parliamentary Constituency in Andhra Pradesh (2019)**

Polling Station Number	Winner Party	Winner Votes (%)	Runner-up Party	Runner-up Votes (%)	Winning Margin Votes (%)	Third Party	Third Party Votes (%)	Other Votes (%)
75	YSRCP	364 (57.78)	TDP	219 (34.76)	145 (23.02)	JnP	23 (3.65)	24 (3.81)
76	YSRCP	198 (50.25)	TDP	179 (45.43)	19 (4.82)	JnP	7 (1.78)	10 (2.54)
77	YSRCP	473 (64.53)	TDP	221 (30.15)	252 (34.38)	JnP	11 (1.5)	28 (3.82)
78	YSRCP	195 (51.45)	TDP	160 (42.22)	35 (9.23)	JnP	10 (2.64)	14 (3.69)
79	YSRCP	463 (50.55)	TDP	337 (36.79)	126 (13.76)	JnP	76 (8.3)	40 (4.37)
80	YSRCP	387 (46.91)	TDP	365 (44.24)	22 (2.67)	JnP	50 (6.06)	23 (2.79)
81	YSRCP	363 (54.75)	TDP	258 (38.91)	105 (15.84)	JnP	25 (3.77)	17 (2.56)
82	YSRCP	472 (62.52)	TDP	234 (30.99)	238 (31.53)	JnP	17 (2.25)	32 (4.24)
83	YSRCP	472 (57.21)	TDP	305 (36.97)	167 (20.24)	INC	24 (2.91)	24 (2.91)
84	YSRCP	399 (58.5)	TDP	246 (36.07)	153 (22.43)	JnP	15 (2.2)	22 (3.23)
85	YSRCP	504 (61.09)	TDP	287 (34.79)	217 (26.3)	JnP	18 (2.18)	16 (1.94)
86	YSRCP	591 (64.8)	TDP	281 (30.81)	310 (33.99)	INC	14 (1.54)	26 (2.85)
87	YSRCP	525 (58.92)	TDP	314 (35.24)	211 (23.68)	JnP	27 (3.03)	25 (2.81)
88	YSRCP	366 (56.39)	TDP	250 (38.52)	116 (17.87)	JnP	18 (2.77)	15 (2.31)
89	YSRCP	404 (58.21)	TDP	232 (33.43)	172 (24.78)	JnP	33 (4.76)	25 (3.6)
90	YSRCP	320 (56.64)	TDP	195 (34.51)	125 (22.13)	JnP	33 (5.84)	17 (3.01)
91	YSRCP	189 (53.24)	TDP	138 (38.87)	51 (14.37)	JnP	17 (4.79)	11 (3.1)
92	YSRCP	356 (52.66)	TDP	277 (40.98)	79 (11.68)	JnP	14 (2.07)	29 (4.29)
93	YSRCP	357 (55.01)	TDP	250 (38.52)	107 (16.49)	JnP	29 (4.47)	13 (2)
94	YSRCP	181 (52.77)	TDP	132 (38.48)	49 (14.29)	JnP	15 (4.37)	15 (4.37)
95	YSRCP	414 (53.35)	TDP	288 (37.11)	126 (16.24)	JnP	43 (5.54)	31 (3.99)
96	YSRCP	416 (60.2)	TDP	212 (30.68)	204 (29.52)	JnP	35 (5.07)	28 (4.05)
97	YSRCP	231 (58.63)	TDP	138 (35.03)	93 (23.6)	JnP	14 (3.55)	11 (2.79)
98	YSRCP	483 (62)	TDP	248 (31.84)	235 (30.16)	JnP	14 (1.8)	34 (4.36)
99	YSRCP	333 (62.24)	TDP	169 (31.59)	164 (30.65)	JnP	17 (3.18)	16 (2.99)
100	YSRCP	498 (59.36)	TDP	307 (36.59)	191 (22.77)	JnP	12 (1.43)	22 (2.62)
101	YSRCP	612 (64.08)	TDP	315 (32.98)	297 (31.1)	INC	6 (0.63)	22 (2.3)
102	TDP	415 (47.43)	YSRCP	382 (43.66)	33 (3.77)	JnP	51 (5.83)	27 (3.09)
103	TDP	348 (48.88)	YSRCP	327 (45.93)	21 (2.95)	JnP	22 (3.09)	15 (2.11)
104	YSRCP	330 (54.55)	TDP	245 (40.5)	85 (14.05)	JnP	14 (2.31)	16 (2.64)
105	YSRCP	372 (50.2)	TDP	335 (45.21)	37 (4.99)	INC	15 (2.02)	19 (2.56)
106	YSRCP	582 (60.63)	TDP	314 (32.71)	268 (27.92)	INC	21 (2.19)	43 (4.48)
107	YSRCP	261 (56.37)	TDP	180 (38.88)	81 (17.49)	JnP	7 (1.51)	15 (3.24)
108	YSRCP	493 (60.94)	TDP	269 (33.25)	224 (27.69)	JnP	16 (1.98)	31 (3.83)
109	TDP	479 (62.45)	YSRCP	268 (34.94)	211 (27.51)	BJP	7 (0.91)	13 (1.69)
110	TDP	499 (55.88)	YSRCP	361 (40.43)	138 (15.45)	JnP	9 (1.01)	24 (2.69)
111	YSRCP	279 (60.65)	TDP	164 (35.65)	115 (25)	JnP	6 (1.3)	11 (2.39)

Contd....

## Socio-Economic Amenities - Rural

### Access to Education Facilities

Particulars	Number of Villages (% of Population)				
	Available	Not Available	If Not Available (Distance of Nearest Facility)		
			A	B	C
Govt. Primary School	64 (100)	1 (0)	1 (0)	0 (0)	0 (0)
Private Primary School	18 (43)	47 (57)	0 (0)	0 (0)	0 (0)
Govt. Middle School	53 (94)	12 (6)	10 (3)	1 (2)	0 (0)
Private Middle School	15 (48)	50 (52)	0 (0)	1 (1)	0 (0)
Govt. Secondary School	32 (74)	33 (26)	22 (15)	8 (5)	0 (0)
Private Secondary School	11 (41)	54 (59)	0 (0)	0 (0)	0 (0)
Govt. Senior Secondary School	7 (33)	58 (67)	10 (15)	25 (28)	4 (4)
Private Senior Secondary School	5 (19)	60 (81)	6 (6)	9 (9)	2 (1)
Govt. Arts and Science Degree College	2 (4)	63 (96)	3 (4)	14 (22)	0 (0)
Private Arts and Science Degree College	6 (31)	59 (69)	11 (10)	23 (23)	6 (5)
Govt. Engineering College	0 (0)	65 (100)	0 (0)	0 (0)	0 (0)
Private Engineering College	4 (14)	61 (86)	11 (17)	20 (24)	30 (45)
Govt. Medicine College	0 (0)	65 (100)	0 (0)	0 (0)	0 (0)
Private Medicine College	0 (0)	65 (100)	0 (0)	8 (23)	57 (77)
Govt. Management Institute	0 (0)	65 (100)	0 (0)	0 (0)	0 (0)
Private Management Institute	3 (6)	62 (94)	2 (4)	17 (35)	43 (55)
Govt. Polytechnic	0 (0)	65 (100)	0 (0)	8 (23)	57 (77)
Private Polytechnic	0 (0)	65 (100)	0 (0)	0 (0)	0 (0)
Govt. Vocational Training School/ITI	0 (0)	65 (100)	0 (0)	8 (23)	44 (54)
Private Vocational Training School/ITI	1 (11)	64 (89)	5 (7)	7 (5)	0 (0)
Govt. Non Formal Training Centre	0 (0)	65 (100)	0 (0)	8 (23)	57 (77)
Private Non Formal Training Centre	0 (0)	65 (100)	0 (0)	0 (0)	0 (0)
Govt. School For Disabled	0 (0)	65 (100)	0 (0)	8 (23)	57 (77)
Private School For Disabled	0 (0)	65 (100)	0 (0)	0 (0)	0 (0)
Government Others	0 (0)	65 (100)	0 (0)	0 (0)	0 (0)
Private Others	0 (0)	65 (100)	0 (0)	0 (0)	0 (0)

Note : Distance A : Less than 5 km; B : Between 5-10 km; C : 10+ km.; Source : Data Analysis is based on 2011 Census.

## DISCLAIMER

The Terms of Use and Disclaimer of Datanet India Private Limited (hereinafter referred to as "Datanet") for use of this analysis report of **Kovur Assembly Constituency (Kovur Vidhan Sabha)** :-

1. **Assembly Factbook™** is a Registered Trade Mark owned by Datanet.
2. All the maps are sketched and graphical representation only and have not been drawn to the scale and also not to represent the actual geographical area or boundary of the unit.
3. The data for the aforesaid analysis is based on authentic sources and has been culled from the various publications of Census, CSO and NSSO for district and block level data, various central and state government departments, Central & State Elections Commissions and the concerned Returning Officers' releases, Electoral Rolls, Election results and allied publications, internal assessment, surveys, estimates and analysis. Therefore, certain adjustment of data at micro level may have been done to arrive closer to the macro data.
4. Data have been provided on an "As Is" and "As AVAILABLE" basis
5. The colours shown in the maps or diagram and charts of a particular party, alliance or AC are indicative and do not represent them.
6. This publication which includes maps, sheets, graphs and data would be the property under copyright of Datanet only. The user may use these for its internal study, analysis and research purposes. It's public display, re-selling or any commercial uses by the user are not allowed.
7. Datanet has taken due care and caution in compilation and processing of data and allied information, but does not guarantee the accuracy, adequacy or completeness of any information/analysis and will be not responsible for any errors or omissions or for the results obtained from the use of such information/analysis.
8. All the contents for the publication have been culled from various authentic sources and Datanet reasonably believes such sources to be reliable, but does not make any representations, express or implied as to the accuracy or fitness of use of such information. The information or contents of the information/analysis do not constitute advice and should not be relied upon in making (or refraining from making) any decision. Any reliance placed upon the information provided by Datanet is the sole responsibility and strictly at the user's risk.
9. In no event will Datanet be liable for any damages (including, without limitation, damages for loss of business projects, or loss of profits) arising in contract, tort or otherwise from the use of or inability to use any of its contents, or from any action taken (or refrained from being taken) as a result of using the analysis or any of its contents. Datanet its directors, owners, editors, officials, employees, distributor and agents or any associate will not be liable for any errors in the information contained or any consequences arising from the use of the contents of the provided information/analysis.
10. If any provision of these terms and conditions is held invalid or illegal or unenforceable for any reason by any court of competent jurisdiction, such provision shall be severed and the remainder of provisions of the terms and conditions shall continue in full force and effect as if the Term of Use had been executed with the invalid, illegal or unenforceable provision eliminated.
11. If there are any discrepancies in the information provided, please bring it to attention of Datanet for suitable rectification measures.

**Buy Online This Complete Book At**  
**Datanet India eBooks Store**

[www.indiastatpublications.com](http://www.indiastatpublications.com)

or go directly at

[http://www.indiastatpublications.com/  
Assembly\\_factbook/Andhra\\_Pradesh/Nellore/ Kovur](http://www.indiastatpublications.com/Assembly_factbook/Andhra_Pradesh/Nellore/Kovur)



 **india**stat**elections**

ISBN . 978-93-87415-62-2



9 789387 441562