



Andhra Pradesh

Assembly Factbook™

Nellore Rural Assembly Constituency



Key Electoral Data of Nellore Rural
Assembly Constituency (Vidhan Sabha)

Andhra Pradesh
Assembly FactbookTM
Nellore Rural Assembly Constituency



Nellore Rural Vidhan Sabha

Editor & Director

Dr. R.K. Thukral

Research Editor

Dr. Shafeeq Rahman

Compiled, Researched and Published by Datanet India Pvt. Ltd.

D-100, 1st Floor,

Okhla Industrial Area, Phase-I,
New Delhi- 110020.

Ph.: 91-11- 43580781-84

Email : support@indiastatpublications.com

Website : www.indiastatelections.com

Online Book Store :

www.indiastatpublications.com

Report No. : AFB/AP-118-0125

ISBN : 978-93-87415-74-4

First Edition : January, 2018

Eighth Updated Edition : January, 2025

Price : Rs. 11500/-

US\$ 310

© Datanet India Pvt. Ltd.

All rights reserved. No part of this book may be reproduced, stored in a retrieval system or transmitted in any form or by any means, mechanical photocopying, photographing, scanning, recording or otherwise without the prior written permission of the publisher. Please refer to Disclaimer at page no. 208 for the use of this publication.

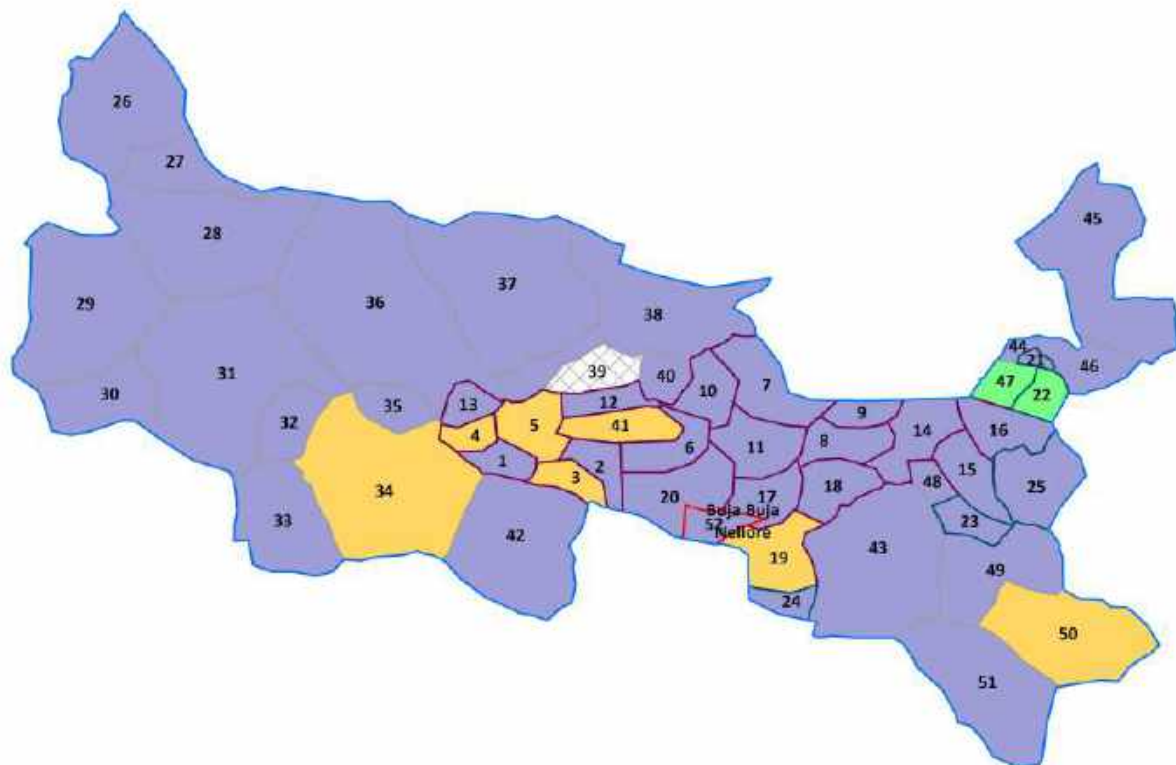
Printed in India

Contents

No.	Particulars	Page No.
1	Introduction Assembly Constituency - (Vidhan Sabha) at a Glance Features of Assembly as per Delimitation Commission of India (2008)	1-2
2	Location and Political Maps Location Map Boundaries of Assembly Constituency - (Vidhan Sabha) in District Boundaries of Assembly Constituency - (Lok Sabha) under Parliamentary Constituency Town, Ward, Locality & Village-wise Winner Parties- 2024-PE, 2024-AE, 2019-PE, 2019-AE, 2014-PE, 2014-AE, 2009-PE and 2009-AE	3-11
3	Administrative Setup (2011) District Sub-district Towns Villages Inhabited Villages Uninhabited Villages Village Panchayat Intermediate Panchayat	12-15
4	Demographics (2011) Population Households Rural/Urban Population Towns, Ward and Villages by Population Size Sex Ratio (Total & 0-6 Years) Religious Population Social Population Literacy Rate	16-18
5	Electoral Features Important Dates of Last Elections Held Electors by Gender Service Electors Voters Voters Turnout Polling Stations & Average Number of Electors per Polling Station Electors by Age Group Present Elected Representatives	19-24
6	Historical Summary Election Results Vote Share of Major Parties Winning Margin (Number & Percentage) Polarity of Parties Summary Result of Assembly Segment of Parliamentary Elections 2024, 2019, 2014 and 2009 Summary Result of Assembly Elections 2024, 2019, 2014 and 2009	25-34
7	Polling Station Level Election Results Name and Number of Polling Station 2024-PE, 2024-AE, 2019-PE, 2019-AE, 2014-PE, 2014-AE, 2009-PE and 2009-AE Polling Station-wise Electoral, Voter & Voter Turnout 2024-PE, 2024-AE, 2019-PE, 2019-AE, 2014-PE, 2014-AE, 2009-PE and 2009-AE Polling Station wise Elections Results 2024-PE, 2024-AE, 2019-PE, 2019-AE, 2014-PE, 2014-AE, 2009-PE and 2009-AE	35-186
8	Share of Assembly Constituency Share of Assembly Constituency - (Vidhan Sabha) in State, District and Parliamentary Constituency - (Lok Sabha)	187
9	Socio-Economic Amenities (2011) Access to Administrative Units Agricultural, Manufacturing and Industrial Commodities Demographic Indicators Education Health & Manpower Drinking Water Supply Sanitation Entertainment and Recreations Infrastructure Power Food Allocation Distribution and Marketing of Agriculture Commodities Infrastructure Transport and Road Infrastructure Communication Banking and Financial Services Land Use Irrigation Source	189-203
10	Abbreviation & Sources	205-206
11	Disclaimer	208

Location & Political Map

Town, Ward, Locality & Village-wise Winner Parties in Nellore Rural Assembly Constituency under State Assembly Election (AE) (No. 118) - 2014



BJP	INC	YSRCP	UV	Total AC	Town (T)	Ward (W)	Locality (L)	Village (V)
(4L+3V)	(1W+1V)	(1T+4W+16L+21V)	(1V)		1T	5W	20L	26V

UV : Unspecified Village

Note : Locality & Ward boundaries are shown for visual presentations only and these are not showing the actual geographical locations.

Administrative Setup

List of Village Panchayat & Intermediate Panchayat (Block) Name - 2011

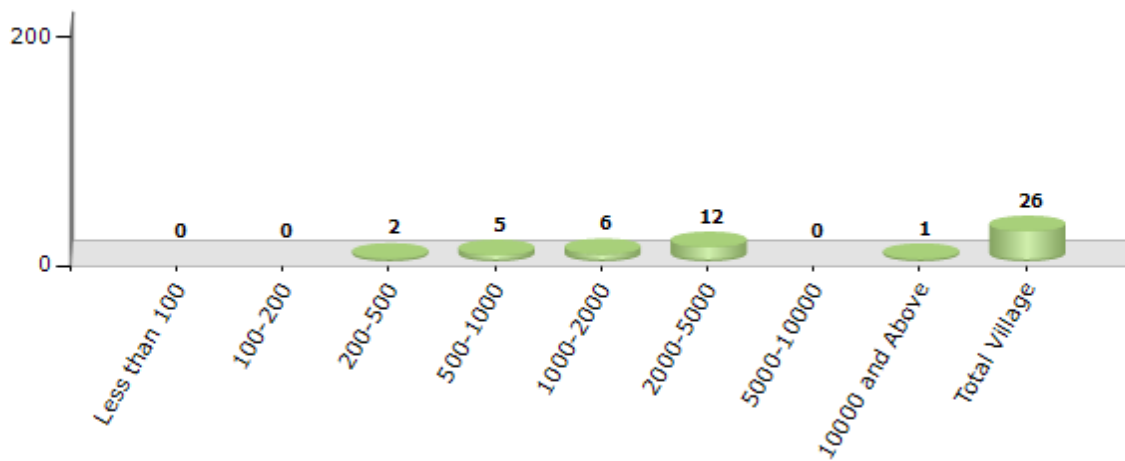
Village Name	Village Panchayat Name	Intermediate Panchayat Name
Akkacheruvupadu	-	Nellore
Allipuram (Part)	-	-
Amancherla	Amancherla	Nellore
Ambapuram	-	Nellore
Chintareddipalem (Part)	-	-
Devarapalem	Devarapalem	Nellore
Donthali	Donthali	Nellore
Golla Kandukur	Golla Kandukur	Nellore
Gudipallipadu	-	Nellore
Gundlapalem (Part)	-	-
Kakupalle -II (Madaraja Gudur)	Kakupalle Ii	Nellore
Kakupalle-I	Kakupalle, Kalivelaepalem I	Nellore
Kandamur	Kandamur	Nellore
Kanuparthipadu	-	Nellore
Mannavarappadu	Amancherla	Nellore
Mattempadu	Amancherla	Nellore
Mogallapalem	South Mopur	Nellore
Mulumudi	Mulumudi	Nellore
Ogurupadu	-	Nellore
Pedda Cherukur	-	Nellore
Penubarthi	Penubarthi	Nellore
Pottepalem	-	Nellore
Sajjapuram	Sajjapuram	Nellore
South Mopur	South Mopur	Nellore
Upputur	Upputur	Nellore
Vellanti	Kotha Vellanti, Patha Vellanti	Nellore

Demographics

Number of Villages by Population Size - 2011

Less than 100	100-200	200-500	500-1000	1000-2000	2000-5000	5000-10000	10000 and Above	Total Village
0	0	2	5	6	12	0	1	26

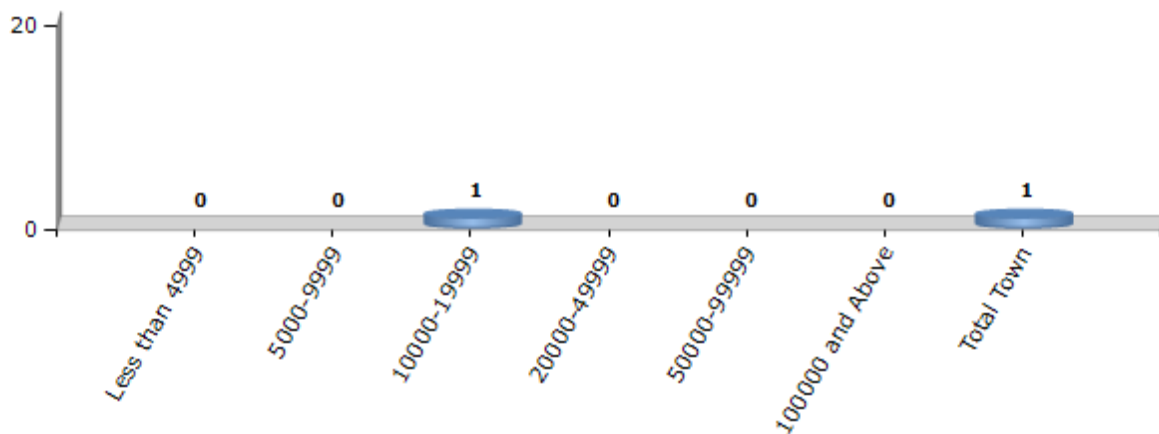
Number of Villages by Population Size - 2011



Number of Towns by Population Size - 2011

Less than 4999	5000-9999	10000-19999	20000-49999	50000-99999	100000 and Above	Total Town
0	0	1	0	0	0	1

Number of Towns by Population Size - 2011

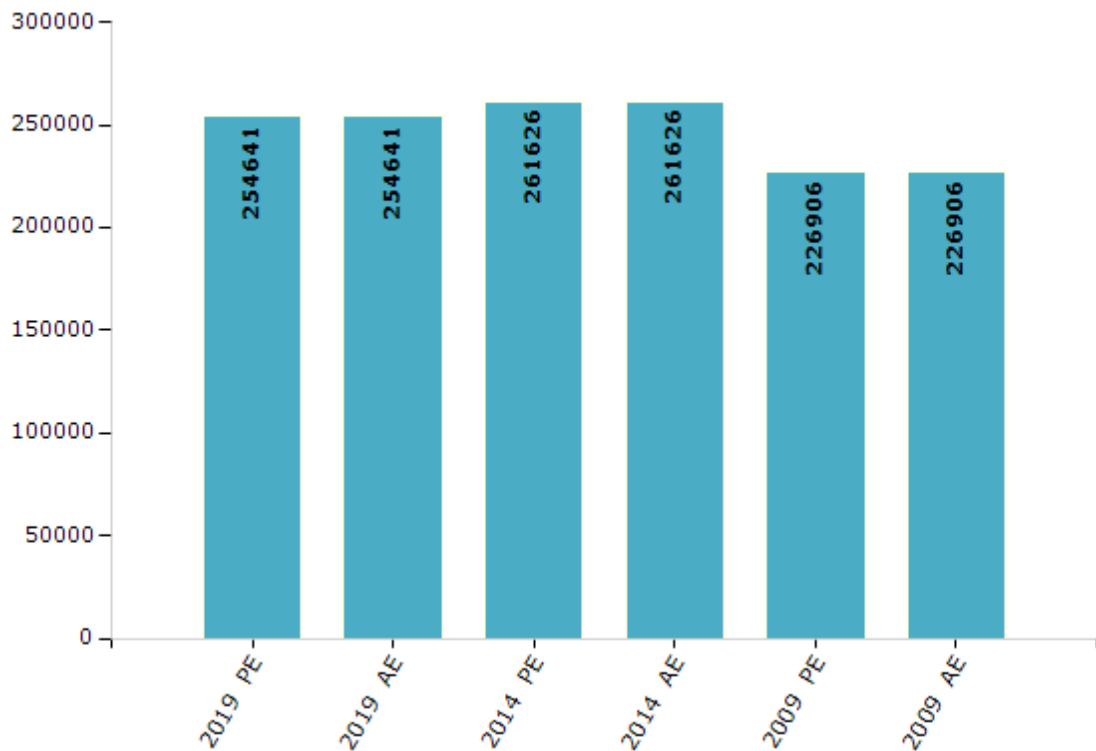


Electoral Features

Electors by Male & Female

Year	Male	Female	Others	Total	Year	Male	Female	Others	Total
2019 PE	124128	130477	36	254641	1994 AE	-	-	-	-
2019 AE	124128	130477	36	254641	1989 AE	-	-	-	-
2014 PE	129709	131893	24	261626	1985 AE	-	-	-	-
2014 AE	129709	131893	24	261626	1983 AE	-	-	-	-
2009 PE	111557	115349	-	226906	1978 AE	-	-	-	-
2009 AE	111557	115349	-	226906	1972 AE	-	-	-	-
2004 PE	-	-	-	-	1967 AE	-	-	-	-
2004 AE	-	-	-	-	1962 AE	-	-	-	-
1999 PE	-	-	-	-	1957 AE	-	-	-	-
1999 AE	-	-	-	-	1955 AE	-	-	-	-

Number of Electors



Note : AE : Assembly Election, PE : Assembly Segment of Parliamentary Election

Historical Summary Election Results

Summary Result of Assembly Election - 2014

Candidate Name	Party	Votes	Votes %
Kotamreddy Sridhar Reddy	YSRCP	79103	49.94
Sannapureddy.Suresh Reddy	BJP	53450	33.74
Anam Vijaya Kumar Reddy	INC	14589	9.21
Madala Venkateswarlu	CPM	4561	2.88
Shaik.Karimulla	CPI	1486	0.94
Nellore Narasaiah	LSP	1295	0.82
Vakati.Sreenivasulu	BSP	652	0.41
Basireddy.Narayana	AAP	397	0.25
Naganjaneyulu.Nallamala	PPOI	388	0.24
Cherukuru Jhansi	NCP	383	0.24
Batta Udaya Kumar	ARPS	292	0.18
Bellamkonda Gopi	MaSP	227	0.14
Mungara Vijaya Kumar	IND	220	0.14
Tirupathi.Vijaya Kumar	IND	160	0.1
Nunna.Suneetha	IND	141	0.09
Mavuluri Suresh Babu	IND	109	0.07
	NOTA	953	0.6

Polling Station Level Election Results

Number and Name of Polling Stations (PS) (2019 AE)

Number of Polling Stations	Name of Polling Stations	Number of Polling Stations	Name of Polling Stations
1	Mppup School, Gollakandujuru, Southern Side Room Golla Kandakuru	22	Mppups, North Side Room Devarapalam, Devarapalem
2	Mppups- Western Side 3rd Class Room, Gollakanduk Gollakandukuru	23	T.D.R.Z.P.P.H. School, Pottepalem (Room No. 2)
3	Mppups, North Side New Building, Sajjapuram	24	Tikkavarapu Dayakar Reddy Memorial Zphs, Room No. 1 Potte Palem Pottepalem
4	Mppps, Eastern 1st Room, Kothavellanti Kotha Vellanti	25	T.D.R., Z.P.H. School, Pottepalem (Room No. 4)
5	Mppp School, Kothavellanti, West Side Room Kotha Vellanti	26	Mppps, Amancharla (Northern Side 1, 2 Rooms) Amancherla
6	Mppp School, Pathavellanti (Western Side Room) Patha Vellanti	27	Mppps, Amancherla, Southren Side 3rd Class Room
7	Mppups, Kandamuru, East Side 2nd Building	28	Mppps, Mannavarappadu (New Building)
8	M.P.U.P. s-Kandamuru, 2nd Building Western Side Room	29	Mppps, Amancherla (Sevajyothi Colony)
9	Mppups, Upputuru (Southern Side Room) Upputuru	30	Mppups, Appyya Kandriga, 7th Class Room Appayya Kandriga
10	V. Zphs, South Mopuru, South Side Room No. 2	31	Mppups, North Side Room, Donthali Dhonthali
11	Vanisree Z.P. High School, 6th Class Room, South Mopuru	32	Mppp School, Kitcherigunta Oguru Padu
12	Vanisree.Zphs, South Mopur (Eastern Side) Room No. 3 South Mopuru	33	Mppps, Ambapuram (Western Side Room)
13	Vanisree Z.P. High School, Eastern Side Room No. 1, South Mopuru	34	Mandal Praja Parishad Primary School, Girijana Co Ambapuram
14	Mppps Southmopur (South Side Room) South Mopuru, Harijanawada	35	Mandal Praja Parishad Primary School (Urdu) East Side Room Tailors Colony Kothur
15	Mppps, Mulumudi, 1st Class Room	36	Mppps (Urdu), West Side Room, Tilors Colony Kothur
16	Mppps, Mulumudieast Room	37	Mppp School, South Side Room, Vanduluru Colony, Kothuru
17	Mppps, Mulumudi, 5th Class Room	38	M.P.P. School, Middle Room, Rama Kotaiah Nagar Kothur
18	Mppups, Komarapudi, West Side New Building Komara Pudi	39	Mppps North Side Room, Ramakotaiah Nagar, Kothur
19	Mppps, Kondlapudi, South Side Room	40	Mppp School, North Side 1st Room Kothur
20	Mppps, Kondlapudi, North Side Room Kondlapudi, Girijana Colony, Harijanawada	41	Mppp School, Right Side Room, Malayagunta, Kothur
21	Mppup School, Devarapalem, South Side Room Devara Palem	42	Ammup School (Aided), 2nd Room, Manumasiddi Nagar, Kottur

Contd....

Polling Station Level Election Results

Polling Station-wise Votes Secured by Overall Top Five Parties in Nellore Rural Assembly in Assembly Election (AE) under Nellore Parliamentary Constituency in Andhra Pradesh (2019)

Number of Polling Station	Winner - Kotamreddy Sridhar Reddy (YSRCP)	Runner-up - Abdul Aziz Shaik (TDP)	3rd - Chennareddy Manukranth (JnP)	4th - Bhaskar Karanam (BJP)	5th - Udatha Venkatarao (INC)	NOTA	Other	Total Votes Secured
36	315	189	25	5	3	5	2	544
37	641	372	45	6	12	14	15	1105
38	362	268	23	7	9	4	6	679
39	289	173	23	10	4	9	6	514
40	401	314	32	3	3	9	3	765
41	391	252	30	6	9	5	3	696
42	270	262	46	17	1	7	2	605
43	447	425	50	12	10	9	3	956
44	452	448	40	15	14	21	10	1000
45	312	288	39	11	5	5	8	668
46	376	309	43	17	5	7	9	766
47	481	424	43	15	11	9	12	995
48	434	338	36	5	5	5	13	836
49	720	481	91	9	15	14	7	1337
50	419	304	32	4	18	8	4	789
51	474	485	80	15	11	11	5	1081
52	599	409	27	9	12	8	4	1068
53	296	331	41	4	6	11	7	696
54	495	344	48	0	14	16	11	928
55	293	190	25	1	5	6	5	525
56	428	367	33	4	10	15	9	866
57	553	366	47	2	8	4	6	986
58	328	272	40	4	9	10	8	671
59	219	213	43	6	7	8	4	500
60	208	236	27	21	4	4	5	505
61	490	456	55	14	14	11	3	1043
62	480	419	73	26	14	6	7	1025
63	278	243	32	18	5	3	1	580
64	389	388	59	5	13	6	4	864
65	259	245	49	8	10	5	0	576
66	136	126	25	6	5	4	1	303
67	344	332	87	13	1	2	3	782
68	315	230	64	1	3	4	11	628
69	386	347	77	12	11	9	6	848
70	507	489	91	17	21	7	10	1142

Contd....

Polling Station Level Election Results

Winner, Runner-up and 3rd Party Position & Winning Margin According to Polling Stations in Nellore Rural Assembly in Assembly Election (AE) under Nellore Parliamentary Constituency in Andhra Pradesh (2019)

Polling Station Number	Winner Party	Winner Votes (%)	Runner-up Party	Runner-up Votes (%)	Winning Margin Votes (%)	Third Party	Third Party Votes (%)	Other Votes (%)
75	YSRCP	425 (49.59)	TDP	353 (41.19)	72 (8.4)	JnP	60 (7)	19 (2.22)
76	YSRCP	291 (47.47)	TDP	267 (43.56)	24 (3.91)	JnP	39 (6.36)	16 (2.61)
77	TDP	243 (47.28)	YSRCP	231 (44.94)	12 (2.34)	JnP	33 (6.42)	7 (1.36)
78	YSRCP	532 (47.67)	TDP	465 (41.67)	67 (6)	JnP	89 (7.97)	30 (2.69)
79	YSRCP	389 (51.05)	TDP	297 (38.98)	92 (12.07)	JnP	55 (7.22)	21 (2.76)
80	YSRCP	451 (52.26)	TDP	323 (37.43)	128 (14.83)	JnP	73 (8.46)	16 (1.85)
81	YSRCP	361 (47.5)	TDP	300 (39.47)	61 (8.03)	JnP	60 (7.89)	39 (5.13)
82	YSRCP	528 (48.89)	TDP	415 (38.43)	113 (10.46)	JnP	103 (9.54)	34 (3.15)
83	YSRCP	316 (49.45)	TDP	211 (33.02)	105 (16.43)	JnP	75 (11.74)	37 (5.79)
84	YSRCP	373 (51.52)	TDP	275 (37.98)	98 (13.54)	JnP	56 (7.73)	20 (2.76)
85	YSRCP	418 (51.35)	TDP	289 (35.5)	129 (15.85)	JnP	69 (8.48)	38 (4.67)
86	YSRCP	277 (44.82)	TDP	255 (41.26)	22 (3.56)	JnP	44 (7.12)	42 (6.8)
87	YSRCP	670 (47.72)	TDP	572 (40.74)	98 (6.98)	JnP	105 (7.48)	57 (4.06)
88	YSRCP	259 (48.96)	TDP	207 (39.13)	52 (9.83)	JnP	43 (8.13)	20 (3.78)
89	TDP	349 (46.66)	YSRCP	346 (46.26)	3 (0.4)	JnP	30 (4.01)	23 (3.07)
90	YSRCP	212 (46.49)	TDP	186 (40.79)	26 (5.7)	JnP	42 (9.21)	16 (3.51)
91	TDP	248 (42.18)	YSRCP	235 (39.97)	13 (2.21)	JnP	83 (14.12)	22 (3.74)
92	YSRCP	197 (39.24)	TDP	194 (38.65)	3 (0.59)	JnP	82 (16.33)	29 (5.78)
93	TDP	255 (44.04)	YSRCP	240 (41.45)	15 (2.59)	JnP	65 (11.23)	19 (3.28)
94	YSRCP	356 (47.85)	TDP	312 (41.94)	44 (5.91)	JnP	59 (7.93)	17 (2.28)
95	YSRCP	459 (52.4)	TDP	321 (36.64)	138 (15.76)	JnP	60 (6.85)	36 (4.11)
96	YSRCP	319 (54.34)	TDP	205 (34.92)	114 (19.42)	JnP	41 (6.98)	22 (3.75)
97	YSRCP	521 (52.95)	TDP	386 (39.23)	135 (13.72)	JnP	54 (5.49)	23 (2.34)
98	YSRCP	535 (55.85)	TDP	332 (34.66)	203 (21.19)	JnP	51 (5.32)	40 (4.18)
99	YSRCP	217 (58.81)	TDP	108 (29.27)	109 (29.54)	JnP	29 (7.86)	15 (4.07)
100	YSRCP	362 (55.78)	TDP	209 (32.2)	153 (23.58)	JnP	55 (8.47)	23 (3.54)
101	YSRCP	445 (50.68)	TDP	344 (39.18)	101 (11.5)	JnP	56 (6.38)	33 (3.76)
102	YSRCP	389 (52.93)	TDP	262 (35.65)	127 (17.28)	JnP	56 (7.62)	28 (3.81)
103	YSRCP	408 (53.47)	TDP	287 (37.61)	121 (15.86)	JnP	46 (6.03)	22 (2.88)
104	YSRCP	383 (49.8)	TDP	304 (39.53)	79 (10.27)	JnP	44 (5.72)	38 (4.94)
105	YSRCP	392 (52.9)	TDP	277 (37.38)	115 (15.52)	JnP	51 (6.88)	21 (2.83)
106	YSRCP	303 (49.27)	TDP	251 (40.81)	52 (8.46)	JnP	36 (5.85)	25 (4.07)
107	YSRCP	505 (58.52)	TDP	289 (33.49)	216 (25.03)	JnP	52 (6.03)	17 (1.97)
108	YSRCP	318 (58.03)	TDP	173 (31.57)	145 (26.46)	JnP	36 (6.57)	21 (3.83)
109	YSRCP	271 (55.31)	TDP	172 (35.1)	99 (20.21)	JnP	31 (6.33)	16 (3.27)
110	YSRCP	375 (45.9)	TDP	365 (44.68)	10 (1.22)	JnP	64 (7.83)	13 (1.59)
111	YSRCP	342 (49.28)	TDP	281 (40.49)	61 (8.79)	JnP	53 (7.64)	18 (2.59)

Contd....

Socio-Economic Amenities - Rural

Access to Education Facilities

Particulars	Number of Villages (% of Population)				
	Available	Not Available	If Not Available (Distance of Nearest Facility)		
			A	B	C
Govt. Primary School	24 (72)	2 (28)	0 (0)	0 (0)	0 (0)
Private Primary School	6 (49)	20 (51)	0 (0)	0 (0)	0 (0)
Govt. Middle School	17 (66)	9 (34)	4 (7)	2 (4)	2 (1)
Private Middle School	4 (39)	22 (61)	0 (0)	0 (0)	0 (0)
Govt. Secondary School	10 (67)	16 (33)	4 (6)	8 (23)	3 (3)
Private Secondary School	3 (35)	23 (65)	1 (1)	0 (0)	0 (0)
Govt. Senior Secondary School	1 (6)	25 (94)	1 (1)	10 (52)	7 (12)
Private Senior Secondary School	1 (6)	25 (94)	2 (5)	4 (18)	0 (0)
Govt. Arts and Science Degree College	0 (0)	26 (100)	0 (0)	10 (59)	16 (41)
Private Arts and Science Degree College	0 (0)	26 (100)	0 (0)	0 (0)	0 (0)
Govt. Engineering College	0 (0)	26 (100)	0 (0)	0 (0)	0 (0)
Private Engineering College	1 (4)	25 (96)	0 (0)	10 (57)	15 (39)
Govt. Medicine College	0 (0)	26 (100)	0 (0)	0 (0)	0 (0)
Private Medicine College	0 (0)	26 (100)	2 (3)	5 (22)	19 (74)
Govt. Management Institute	0 (0)	26 (100)	0 (0)	0 (0)	0 (0)
Private Management Institute	0 (0)	26 (100)	2 (5)	9 (56)	15 (39)
Govt. Polytechnic	0 (0)	26 (100)	0 (0)	10 (59)	16 (41)
Private Polytechnic	0 (0)	26 (100)	0 (0)	0 (0)	0 (0)
Govt. Vocational Training School/ITI	0 (0)	26 (100)	0 (0)	10 (59)	16 (41)
Private Vocational Training School/ITI	0 (0)	26 (100)	0 (0)	0 (0)	0 (0)
Govt. Non Formal Training Centre	0 (0)	26 (100)	0 (0)	10 (59)	16 (41)
Private Non Formal Training Centre	0 (0)	26 (100)	0 (0)	0 (0)	0 (0)
Govt. School For Disabled	0 (0)	26 (100)	0 (0)	10 (59)	16 (41)
Private School For Disabled	0 (0)	26 (100)	0 (0)	0 (0)	0 (0)
Government Others	0 (0)	26 (100)	0 (0)	0 (0)	0 (0)
Private Others	0 (0)	26 (100)	0 (0)	0 (0)	0 (0)

Note : Distance A : Less than 5 km; B : Between 5-10 km; C : 10+ km.; Source : Data Analysis is based on 2011 Census.

DISCLAIMER

The Terms of Use and Disclaimer of Datanet India Private Limited (hereinafter referred to as "Datanet") for use of this analysis report of **Nellore Rural Assembly Constituency (Nellore Rural Vidhan Sabha)** :-

1. **Assembly Factbook™** is a Registered Trade Mark owned by Datanet.
2. All the maps are sketched and graphical representation only and have not been drawn to the scale and also not to represent the actual geographical area or boundary of the unit.
3. The data for the aforesaid analysis is based on authentic sources and has been culled from the various publications of Census, CSO and NSSO for district and block level data, various central and state government departments, Central & State Elections Commissions and the concerned Returning Officers' releases, Electoral Rolls, Election results and allied publications, internal assessment, surveys, estimates and analysis. Therefore, certain adjustment of data at micro level may have been done to arrive closer to the macro data.
4. Data have been provided on an "As Is" and "As AVAILABLE" basis
5. The colours shown in the maps or diagram and charts of a particular party, alliance or AC are indicative and do not represent them.
6. This publication which includes maps, sheets, graphs and data would be the property under copyright of Datanet only. The user may use these for its internal study, analysis and research purposes. It's public display, re-selling or any commercial uses by the user are not allowed.
7. Datanet has taken due care and caution in compilation and processing of data and allied information, but does not guarantee the accuracy, adequacy or completeness of any information/analysis and will be not responsible for any errors or omissions or for the results obtained from the use of such information/analysis.
8. All the contents for the publication have been culled from various authentic sources and Datanet reasonably believes such sources to be reliable, but does not make any representations, express or implied as to the accuracy or fitness of use of such information. The information or contents of the information/analysis do not constitute advice and should not be relied upon in making (or refraining from making) any decision. Any reliance placed upon the information provided by Datanet is the sole responsibility and strictly at the user's risk.
9. In no event will Datanet be liable for any damages (including, without limitation, damages for loss of business projects, or loss of profits) arising in contract, tort or otherwise from the use of or inability to use any of its contents, or from any action taken (or refrained from being taken) as a result of using the analysis or any of its contents. Datanet its directors, owners, editors, officials, employees, distributor and agents or any associate will not be liable for any errors in the information contained or any consequences arising from the use of the contents of the provided information/analysis.
10. If any provision of these terms and conditions is held invalid or illegal or unenforceable for any reason by any court of competent jurisdiction, such provision shall be severed and the remainder of provisions of the terms and conditions shall continue in full force and effect as if the Term of Use had been executed with the invalid, illegal or unenforceable provision eliminated.
11. If there are any discrepancies in the information provided, please bring it to attention of Datanet for suitable rectification measures.

Buy Online This Complete Book At
Datanet India eBooks Store

www.indiastatpublications.com

or go directly at

[http://www.indiastatpublications.com/
Assembly_factbook/Andhra_Pradesh/Nellore/Nellore_Rural](http://www.indiastatpublications.com/Assembly_factbook/Andhra_Pradesh/Nellore/Nellore_Rural)

 **india**stat**elections**

ISBN . 978-93-87415-74-4



9 789387 415744