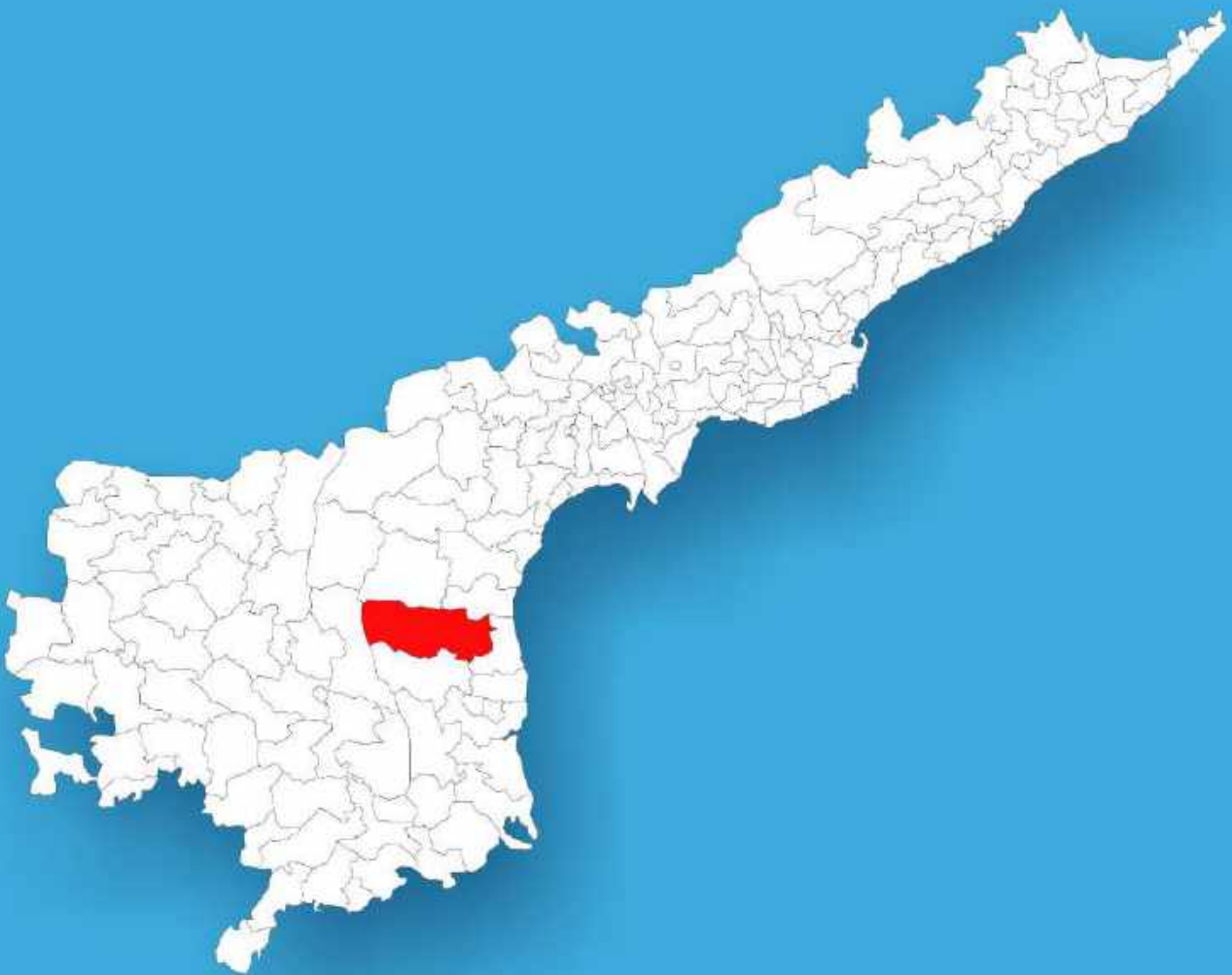




Andhra Pradesh

Assembly Factbook™

Udayagiri Assembly Constituency



Key Electoral Data of Udayagiri
Assembly Constituency (Vidhan Sabha)

Andhra Pradesh
Assembly FactbookTM
Udayagiri Assembly Constituency



Udayagiri Vidhan Sabha

Editor & Director

Dr. R.K. Thukral

Research Editor

Dr. Shafeeq Rahman

Compiled, Researched and Published by Datanet India Pvt. Ltd.

D-100, 1st Floor,

Okhla Industrial Area, Phase-I,
New Delhi- 110020.

Ph.: 91-11- 43580781-84

Email : support@indiastatpublications.com

Website : www.indiastatelections.com

Online Book Store :

www.indiastatpublications.com

Report No. : AFB/AP-123-0125

ISBN : 978-93-5293-031-9

First Edition : January, 2018

Eighth Updated Edition : January, 2025

Price : Rs. 11500/-

US\$ 310

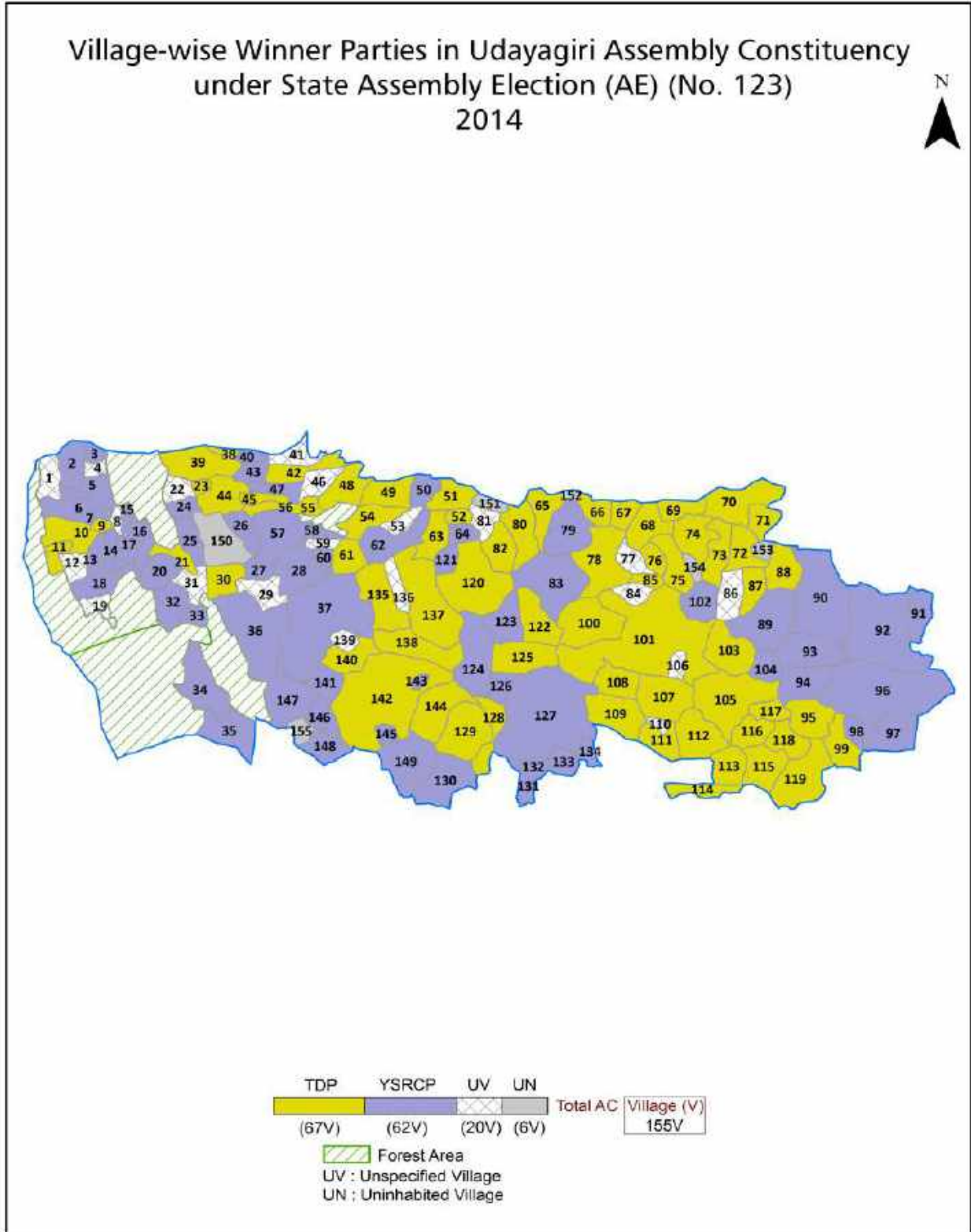
© Datanet India Pvt. Ltd.

All rights reserved. No part of this book may be reproduced, stored in a retrieval system or transmitted in any form or by any means, mechanical photocopying, photographing, scanning, recording or otherwise without the prior written permission of the publisher. Please refer to Disclaimer at page no. 252 for the use of this publication.

Printed in India

No.	Particulars	Page No.
	Introduction	
1	Assembly Constituency - (Vidhan Sabha) at a Glance Features of Assembly as per Delimitation Commission of India (2008)	1-2
	Location and Political Maps	
2	Location Map Boundaries of Assembly Constituency - (Vidhan Sabha) in District Boundaries of Assembly Constituency under Parliamentary Constituency - (Lok Sabha) Village-wise Winner Parties- 2024-PE, 2024-AE, 2019-PE, 2019-AE, 2014-PE, 2014-AE, 2009-PE and 2009-AE	3-11
	Administrative Setup (2011)	
3	District Sub-district Towns Villages Inhabited Villages Uninhabited Villages Village Panchayat Intermediate Panchayat	12-20
	Demographics (2011)	
4	Population Households Rural/Urban Population Villages by Population Size Sex Ratio (Total & 0-6 Years) Religious Population Social Population Literacy Rate	21-22
	Electoral Features	
5	Important Dates of Last Elections Held Electors by Gender Service Electors Voters Voters Turnout Polling Stations & Average Number of Electors per Polling Station Electors by Age Group Present Elected Representatives	23-28
	Historical Summary Election Results	
6	Vote Share of Major Parties Winning Margin (Number & Percentage Polarity of Parties Summary Result of Assembly Segment of Parliamentary Elections 2024, 2019, 2014, 2009, 2004 and 1999 Summary Result of Assembly Elections 2024, 2019, 2014, 2009, 2004, 1999, 1994, 1989, 1985, 1983, 1978, 1972, 1967, 1962 and 1955	29-51
	Polling Station Level Election Results	
7	Name and Number of Polling Station 2024-PE, 2024-AE, 2019-PE, 2019-AE, 2014-PE, 2014-AE, 2009-PE and 2009-AE Polling Station-wise Electoral, Voter & Voter Turnout 2024-PE, 2024-AE, 2019-PE, 2019-AE, 2014-PE, 2014-AE, 2009-PE and 2009-AE Polling Station wise Elections Results 2024-PE, 2024-AE, 2019-PE, 2019-AE, 2014-PE, 2014-AE, 2009-PE and 2009-AE	52-230
	Share of Assembly Constituency	
8	Share of Assembly Constituency - (Vidhan Sabha) in State, District and Parliamentary Constituency - (Lok Sabha)	231
	Socio-Economic Amenities (2011)	
9	Access to Administrative Units Agricultural, Manufacturing and Industrial Commodities Demographic Indicators Education Health & Manpower Drinking Water Supply Sanitation Entertainment and Recreations Infrastructure Power Food Allocation Distribution and Marketing of Agriculture Commodities Infrastructure Transport and Road Infrastructure Communication Banking and Financial Services Land Use Irrigation Source	233-247
10	Abbreviation & Sources	249-250
11	Disclaimer	252

Location & Political Map



Administrative Setup

List of Village Panchayat & Intermediate Panchayat (Block) Name - 2011

Village Name	Village Panchayat Name	Intermediate Panchayat Name
Alivelumangapuram	T.Boyamadugula	Varikuntapadu
Ananthapuram	Ananthapuram	Kaligiri
Annavaram	Annavaram	Jaladanki
Appasamudram	Appasamudram	Udayagiri
Arlapadiya	Arlapadia	Udayagiri
Audimurthipuram	Ganugapenta	Kondapuram
Ayyavaripalle	Ayyavaripalle	Seetharamapuram
Balayapalle	Balayapalle	Seetharamapuram
Bandaganipalle	Bandaganipalle	Udayagiri
Basinenipalle	Basinenipalle	Seetharamapuram
Bhaskapuram	Varikuntapadu	Varikuntapadu
Bhimavarappadu	Bheemavarappadu	Kondapuram
Bhyravaram	Bhyravaram	Duttalur
Brahmanakraka	Brahmanakraka	Jaladanki
Brahmeswaram	Brahmeswaram	Duttalur
Bukkapuram	Bukkapuram	Vinjamur
Chakalakonda	Chakalakonda	Vinjamur
Challagirigala	Garimenapenta	Kondapuram
Chamadala	Chamadala	Jaladanki
Chandrapadia	Bukkapuram	Vinjamur
China Annaluru	China Annaluru, Krishna Reddy Palem, Gangireddy Palem, Yepinapi	Kaligiri
China Kraka	China Kraka	Jaladanki
China Nagampalle	China Nagampalle	Seetharamapuram
Chinthaladevi	Chinthaladevi(13), Uppuluru(14)	Kondapuram
Chinthalapalem	Araveetikistipuram	Vinjamur
Chinthodu	Pabbuletipalle	Seetharamapuram
Chodavaram	Chodavaram	Jaladanki
Dakkanur	Dakkanur	Varikuntapadu
Damancherla	Kondareddypalle, Ramapuram, Thimmareddy Palli	Varikuntapadu

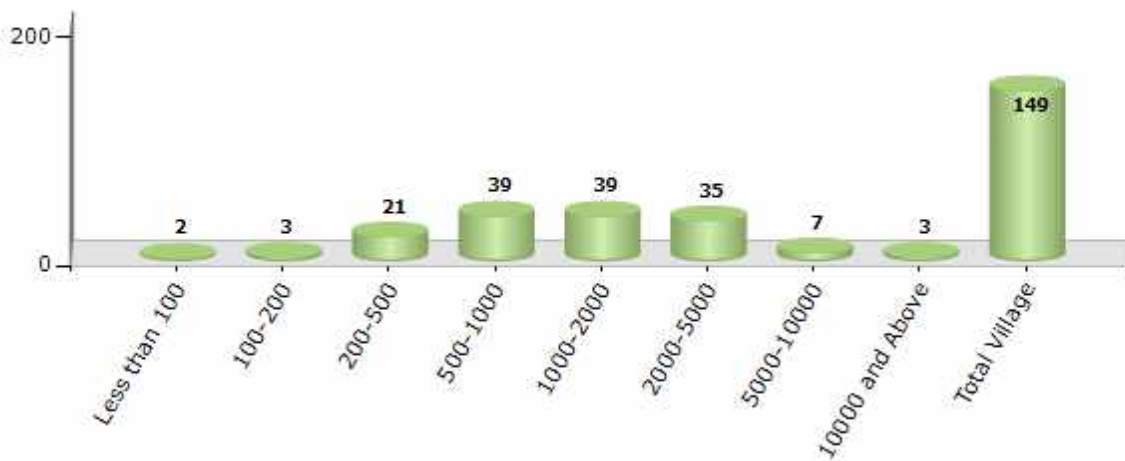
Contd....

Demographics

Number of Villages by Population Size - 2011

Less than 100	100-200	200-500	500-1000	1000-2000	2000-5000	5000-10000	10000 and Above	Total Village
2	3	21	39	39	35	7	3	149

Number of Villages by Population Size - 2011

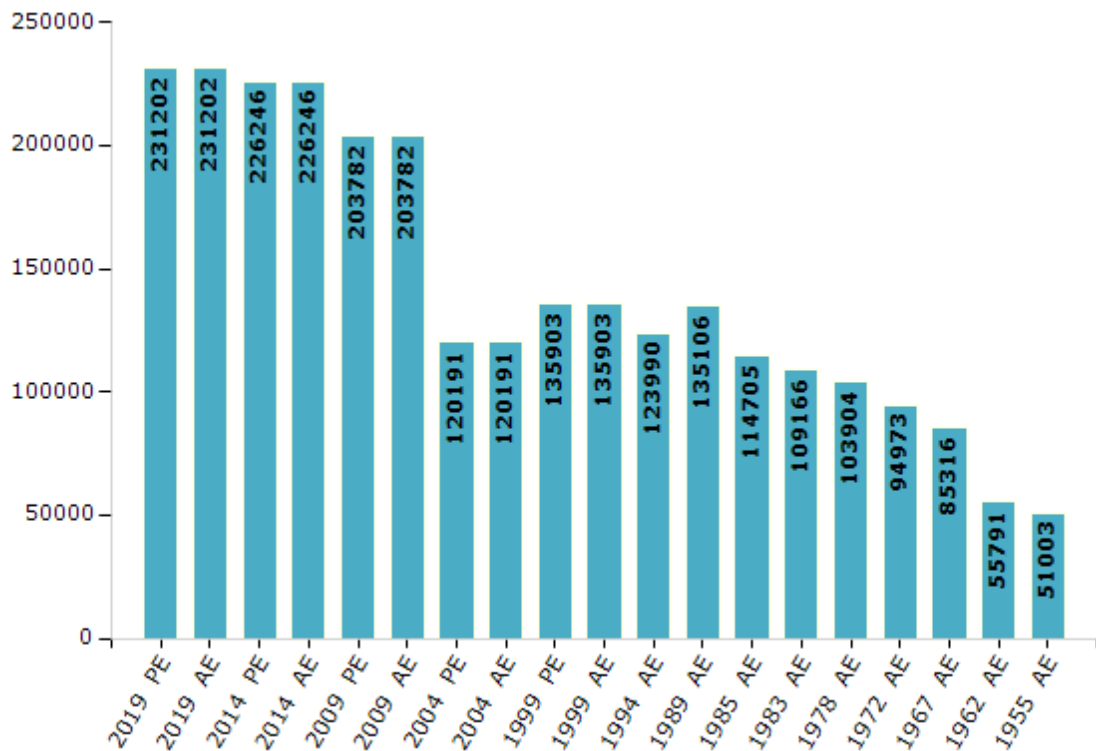


Electoral Features

Electors by Male & Female

Year	Male	Female	Others	Total	Year	Male	Female	Others	Total
2019 PE	115747	115440	15	231202	1994 AE	61673	62317	-	123990
2019 AE	115747	115440	15	231202	1989 AE	66225	68881	-	135106
2014 PE	113379	112858	9	226246	1985 AE	57048	57657	-	114705
2014 AE	113379	112858	9	226246	1983 AE	54546	54620	-	109166
2009 PE	100424	103358	-	203782	1978 AE	52725	51179	-	103904
2009 AE	100424	103358	-	203782	1972 AE	47771	47202	-	94973
2004 PE	58821	61370	-	120191	1967 AE	-	-	-	85316
2004 AE	58821	61370	-	120191	1962 AE	-	-	-	55791
1999 PE	67692	68211	-	135903	1957 AE	-	-	-	-
1999 AE	67692	68211	-	135903	1955 AE	-	-	-	51003

Number of Electors



Note : AE : Assembly Election, PE : Assembly Segment of Parliamentary Election

Historical Summary Election Results

Summary Result of Assembly Election - 2014

Candidate Name	Party	Votes	Votes %
Bollineni Venkata Ramarao	TDP	85873	48.93
Chandrasekhar Reddy Mekapati	YSRCP	82251	46.86
Arigela Srinivasulu	NCP	2301	1.31
Chenchala Babu Ponneyoyina	INC	1972	1.12
Sudhakar Rao Mitta	BSP	780	0.44
Dabbugunta Venkatakrishnarao	JaSPa	636	0.36
Bezawada Papaiah Madiga	MaSP	193	0.11
Mirapalli Ramanaiah	PPOI	192	0.11
Bapathi Madhusudana Rao	AIFB	170	0.1
Boggavarapu Moses	IND	162	0.09
Throvagunta Malyadri	IND	137	0.08
Puligunta Mahendra Reddy	IND	132	0.08
Chejarla Chalama Reddy	IND	98	0.06
Gummalampati Subbarao Yadav	IND	89	0.05
Chejarla Subbareddy	IND	74	0.04
	NOTA	450	0.26

Polling Station Level Election Results

Number and Name of Polling Stations (PS) (2019 AE)

Number of Polling Stations	Name of Polling Stations	Number of Polling Stations	Name of Polling Stations
1	Mpps, Chinanagampalli	22	M.P.P.Ps, Basinenipalli
2	Mpps, Pabbuletipalli Pabbuleti Palli	23	Zphs, 9th Class Room Basinenipalli
3	Mpps, Gundupalli	24	Zphs School, Basinenipalli, 8th Class Room, West Side.
4	Mpps School, Gundupalli, 4th Class Room East Side	25	Mppps, P.R.Dodla Padamati Rompidodla
5	Mppps, Gandhamvari Palli Maramreddipalli	26	Mpphs, Room No3 Krishnam Palli
6	Zphs, S.R.Puram Sitaramapuram	27	Mpphs, Room No 2 Vengalarao Nagar
7	Zphs, S.R.Puram Sitaramapuram	28	M.P.P.S. Vengalrao Nagar, Room No. 1. East Side Block
8	Mpps, S.R.Puram Seetharamapuram	29	M.P.U.P. School Arlapadia
9	M.P. Pradhamika Pathashala Seetharamapuram	30	Mppps, Thirumalapuram Tirumalapuram
10	Mpps, Narayanampeta, North Building Narayanam Peta	31	Mppps, East Room, Gandipalem
11	Mpps, Sangasanipalli Sangasanipalle	32	Mppps, West Room, Gandipalem
12	M.P.P.S North Building Singareddi Palli	33	M.P.P.S New Building, Gudinarava
13	Mpps, Singareddipalli Singareddipalle	34	M.P.P.S North Side Block, Gudinarava
14	Panchayat Office Building Devisettipalli	35	Mpps Kottala Palli Kottalapalle
15	Mpps, Devaraju Surayapalli Devaraju Suraya Palli	36	Mpps, Gaddamvaripalli Gaddamvari Palle Gannepalle Majra
16	M.P.P. School Devamma Cheruvu	37	MppSchool Sakunalapalle
17	Mpps, Ayyavaripalli Ayyavaripalle	38	Mppups, East Room, Pullayapalli
18	M.P.Pradhamika Patasala, Nagarajupalli Nagaraju Palli	39	Zphs, Room No. 1, Bijjampalli Bijjam Palli
19	Mandal Praja Parishad Pradhamika Patasala Gangavaram	40	Z.P.H.S. North Side Block, Room No. 1, Bijjampalli Bijam Palli
20	Mpps Ranganaidu Palli Ranganayudupalle	41	Mpps, Room No. 1, Ganugapentapalli Ganuga Penta Pali
21	M.P.P.S School, Ranganayudupalli Village.3rd Class Room, North Side	42	Mppps, Gangireddypalli

Contd....

Polling Station Level Election Results

Polling Station-wise Votes Secured by Overall Top Five Parties in Udayagiri Assembly in Assembly Election (AE) under Nellore Parliamentary Constituency in Andhra Pradesh (2019)

Number of Polling Station	Winner - Mekapati Chandra Sekhar Reddy (YSRCP)	Runner-up - Bollineni Venkata Ramarao (TDP)	3rd - Gundlapalli Bharath Kumar (BJP)	4th - Ramesh Duddukuru (INC)	5th - Swarna Kondaiah (IND)	NOTA	Other	Total Votes Secured
36	259	434	7	7	0	0	1	708
37	352	252	9	10	2	10	5	640
38	561	220	4	7	1	5	4	802
39	386	242	14	1	2	9	4	658
40	279	148	10	4	1	8	4	454
41	357	322	15	10	4	17	2	727
42	431	372	15	7	2	17	6	850
43	565	240	10	3	1	7	4	830
44	316	166	8	5	0	10	2	507
45	491	144	4	3	1	9	0	652
46	507	219	7	6	0	12	4	755
47	514	241	5	4	0	8	3	775
48	360	184	4	5	1	8	4	566
49	306	151	5	7	0	1	5	475
50	316	146	14	6	1	1	4	488
51	481	259	21	4	2	6	2	775
52	406	143	4	6	0	5	2	566
53	198	164	0	1	3	3	1	370
54	516	252	10	11	0	13	1	803
55	249	108	9	2	2	1	1	372
56	470	295	4	3	1	4	3	780
57	294	217	6	2	3	6	1	529
58	444	236	12	6	1	9	2	710
59	124	80	1	0	2	0	2	209
60	322	245	11	4	0	9	4	595
61	415	217	3	5	3	12	5	660
62	472	280	9	7	5	22	11	806
63	52	74	1	1	0	3	1	132
64	143	245	2	17	0	1	1	409
65	151	216	5	9	0	5	2	388
66	240	177	8	6	0	8	3	442
67	227	215	1	2	0	0	1	446
68	247	142	9	5	2	10	2	417
69	239	346	6	10	0	7	6	614
70	53	167	0	0	0	1	2	223

Contd....

Polling Station Level Election Results

Winner, Runner-up and 3rd Party Position & Winning Margin According to Polling Stations in Udayagiri Assembly in Assembly Election (AE) under Nellore Parliamentary Constituency in Andhra Pradesh (2019)

Polling Station Number	Winner Party	Winner Votes (%)	Runner-up Party	Runner-up Votes (%)	Winning Margin Votes (%)	Third Party	Third Party Votes (%)	Other Votes (%)
75	YSRCP	394 (56.85)	TDP	279 (40.26)	115 (16.59)	BJP	8 (1.15)	12 (1.73)
76	YSRCP	299 (59.68)	TDP	185 (36.93)	114 (22.75)	BJP	6 (1.2)	11 (2.2)
77	YSRCP	191 (47.99)	TDP	186 (46.73)	5 (1.26)	BJP	7 (1.76)	14 (3.52)
78	YSRCP	242 (48.99)	TDP	236 (47.77)	6 (1.22)	BJP	6 (1.21)	10 (2.02)
79	YSRCP	666 (69.16)	TDP	271 (28.14)	395 (41.02)	BJP	11 (1.14)	15 (1.56)
80	TDP	394 (75.05)	YSRCP	122 (23.24)	272 (51.81)	BJP	1 (0.19)	8 (1.52)
81	TDP	278 (56.85)	YSRCP	194 (39.67)	84 (17.18)	BJP	4 (0.82)	13 (2.66)
82	YSRCP	270 (72.39)	TDP	88 (23.59)	182 (48.8)	BJP	4 (1.07)	11 (2.95)
83	YSRCP	553 (61.65)	TDP	295 (32.89)	258 (28.76)	BJP	15 (1.67)	34 (3.79)
84	TDP	378 (50.94)	YSRCP	342 (46.09)	36 (4.85)	BJP	5 (0.67)	17 (2.29)
85	TDP	138 (52.47)	YSRCP	114 (43.35)	24 (9.12)	BJP	4 (1.52)	7 (2.66)
86	YSRCP	309 (55.48)	TDP	224 (40.22)	85 (15.26)	BJP	9 (1.62)	15 (2.69)
87	TDP	157 (54.14)	YSRCP	123 (42.41)	34 (11.73)	BJP	2 (0.69)	8 (2.76)
88	TDP	324 (54.82)	YSRCP	222 (37.56)	102 (17.26)	BJP	16 (2.71)	29 (4.91)
89	YSRCP	214 (47.77)	TDP	205 (45.76)	9 (2.01)	BJP	7 (1.56)	22 (4.91)
90	YSRCP	273 (71.09)	TDP	93 (24.22)	180 (46.87)	INC	8 (2.08)	10 (2.6)
91	YSRCP	260 (48.87)	TDP	254 (47.74)	6 (1.13)	BJP	10 (1.88)	8 (1.5)
92	TDP	487 (68.4)	YSRCP	201 (28.23)	286 (40.17)	BJP	8 (1.12)	16 (2.25)
93	YSRCP	240 (58.97)	TDP	147 (36.12)	93 (22.85)	BJP	7 (1.72)	13 (3.19)
94	YSRCP	489 (56.4)	TDP	335 (38.64)	154 (17.76)	BJP	17 (1.96)	26 (3)
95	TDP	326 (51.42)	YSRCP	281 (44.32)	45 (7.1)	BJP	10 (1.58)	17 (2.68)
96	YSRCP	258 (57.33)	TDP	170 (37.78)	88 (19.55)	BJP	4 (0.89)	18 (4)
97	TDP	265 (49.35)	YSRCP	260 (48.42)	5 (0.93)	INC	3 (0.56)	9 (1.68)
98	YSRCP	513 (73.92)	TDP	152 (21.9)	361 (52.02)	BJP	10 (1.44)	19 (2.74)
99	YSRCP	250 (76.22)	TDP	59 (17.99)	191 (58.23)	BJP	9 (2.74)	10 (3.05)
100	TDP	197 (55.97)	YSRCP	134 (38.07)	63 (17.9)	BJP	10 (2.84)	11 (3.13)
101	YSRCP	491 (69.74)	TDP	162 (23.01)	329 (46.73)	BJP	17 (2.41)	34 (4.83)
102	YSRCP	542 (78.44)	TDP	135 (19.54)	407 (58.9)	BJP	4 (0.58)	10 (1.45)
103	YSRCP	221 (68.21)	TDP	79 (24.38)	142 (43.83)	BJP	9 (2.78)	15 (4.63)
104	YSRCP	235 (52.57)	TDP	203 (45.41)	32 (7.16)	INC	4 (0.89)	5 (1.12)
105	YSRCP	309 (66.17)	TDP	137 (29.34)	172 (36.83)	BJP	8 (1.71)	13 (2.78)
106	YSRCP	182 (68.42)	TDP	71 (26.69)	111 (41.73)	BJP	4 (1.5)	9 (3.38)
107	YSRCP	401 (67.51)	TDP	156 (26.26)	245 (41.25)	BJP	14 (2.36)	23 (3.87)
108	YSRCP	392 (58.07)	TDP	236 (34.96)	156 (23.11)	BJP	7 (1.04)	40 (5.93)
109	YSRCP	194 (58.08)	TDP	106 (31.74)	88 (26.34)	INC	5 (1.5)	29 (8.68)
110	YSRCP	254 (64.8)	TDP	113 (28.83)	141 (35.97)	BJP	7 (1.79)	18 (4.59)
111	YSRCP	271 (59.96)	TDP	168 (37.17)	103 (22.79)	BJP	8 (1.77)	5 (1.11)

Contd....

Socio-Economic Amenities - Rural

Access to Education Facilities

Particulars	Number of Villages (% of Population)				
	Available	Not Available	If Not Available (Distance of Nearest Facility)		
			A	B	C
Govt. Primary School	148 (100)	1 (0)	1 (0)	0 (0)	0 (0)
Private Primary School	5 (16)	144 (84)	0 (0)	0 (0)	0 (0)
Govt. Middle School	105 (90)	44 (10)	31 (7)	11 (2)	1 (0)
Private Middle School	7 (21)	142 (79)	0 (0)	0 (0)	0 (0)
Govt. Secondary School	47 (60)	102 (40)	37 (13)	46 (18)	11 (5)
Private Secondary School	7 (20)	142 (80)	1 (0)	5 (3)	0 (0)
Govt. Senior Secondary School	4 (10)	145 (90)	5 (1)	18 (8)	48 (25)
Private Senior Secondary School	6 (23)	143 (77)	8 (3)	37 (24)	25 (13)
Govt. Arts and Science Degree College	1 (5)	148 (95)	0 (0)	8 (3)	64 (34)
Private Arts and Science Degree College	2 (9)	147 (91)	5 (2)	21 (13)	48 (34)
Govt. Engineering College	0 (0)	149 (100)	0 (0)	0 (0)	0 (0)
Private Engineering College	2 (13)	147 (87)	0 (0)	16 (10)	131 (78)
Govt. Medicine College	0 (0)	149 (100)	0 (0)	0 (0)	0 (0)
Private Medicine College	0 (0)	149 (100)	0 (0)	0 (0)	149 (100)
Govt. Management Institute	0 (0)	149 (100)	0 (0)	0 (0)	0 (0)
Private Management Institute	0 (0)	149 (100)	0 (0)	2 (4)	147 (96)
Govt. Polytechnic	0 (0)	149 (100)	0 (0)	2 (4)	147 (96)
Private Polytechnic	0 (0)	149 (100)	0 (0)	0 (0)	0 (0)
Govt. Vocational Training School/ITI	0 (0)	149 (100)	0 (0)	2 (4)	86 (62)
Private Vocational Training School/ITI	1 (5)	148 (95)	0 (0)	4 (1)	56 (27)
Govt. Non Formal Training Centre	56 (48)	93 (52)	10 (2)	18 (5)	65 (45)
Private Non Formal Training Centre	2 (8)	147 (92)	0 (0)	0 (0)	0 (0)
Govt. School For Disabled	0 (0)	149 (100)	0 (0)	0 (0)	149 (100)
Private School For Disabled	0 (0)	149 (100)	0 (0)	0 (0)	0 (0)
Government Others	0 (0)	149 (100)	0 (0)	0 (0)	0 (0)
Private Others	0 (0)	149 (100)	0 (0)	0 (0)	0 (0)

Note : Distance A : Less than 5 km; B : Between 5-10 km; C : 10+ km.; Source : Data Analysis is based on 2011 Census.

DISCLAIMER

The Terms of Use and Disclaimer of Datanet India Private Limited (hereinafter referred to as "Datanet") for use of this analysis report of **Udayagiri Assembly Constituency (Udayagiri Vidhan Sabha)** :-

1. **Assembly Factbook™** is a Registered Trade Mark owned by Datanet.
2. All the maps are sketched and graphical representation only and have not been drawn to the scale and also not to represent the actual geographical area or boundary of the unit.
3. The data for the aforesaid analysis is based on authentic sources and has been culled from the various publications of Census, CSO and NSSO for district and block level data, various central and state government departments, Central & State Elections Commissions and the concerned Returning Officers' releases, Electoral Rolls, Election results and allied publications, internal assessment, surveys, estimates and analysis. Therefore, certain adjustment of data at micro level may have been done to arrive closer to the macro data.
4. Data have been provided on an "As Is" and "As AVAILABLE" basis
5. The colours shown in the maps or diagram and charts of a particular party, alliance or AC are indicative and do not represent them.
6. This publication which includes maps, sheets, graphs and data would be the property under copyright of Datanet only. The user may use these for its internal study, analysis and research purposes. It's public display, re-selling or any commercial uses by the user are not allowed.
7. Datanet has taken due care and caution in compilation and processing of data and allied information, but does not guarantee the accuracy, adequacy or completeness of any information/analysis and will be not responsible for any errors or omissions or for the results obtained from the use of such information/analysis.
8. All the contents for the publication have been culled from various authentic sources and Datanet reasonably believes such sources to be reliable, but does not make any representations, express or implied as to the accuracy or fitness of use of such information. The information or contents of the information/analysis do not constitute advice and should not be relied upon in making (or refraining from making) any decision. Any reliance placed upon the information provided by Datanet is the sole responsibility and strictly at the user's risk.
9. In no event will Datanet be liable for any damages (including, without limitation, damages for loss of business projects, or loss of profits) arising in contract, tort or otherwise from the use of or inability to use any of its contents, or from any action taken (or refrained from being taken) as a result of using the analysis or any of its contents. Datanet its directors, owners, editors, officials, employees, distributor and agents or any associate will not be liable for any errors in the information contained or any consequences arising from the use of the contents of the provided information/analysis.
10. If any provision of these terms and conditions is held invalid or illegal or unenforceable for any reason by any court of competent jurisdiction, such provision shall be severed and the remainder of provisions of the terms and conditions shall continue in full force and effect as if the Term of Use had been executed with the invalid, illegal or unenforceable provision eliminated.
11. If there are any discrepancies in the information provided, please bring it to attention of Datanet for suitable rectification measures.

**Buy Online This Complete Book At
Datanet India eBooks Store**

www.indiastatpublications.com

or go directly at

[http://www.indiastatpublications.com/
Assembly_factbook/Andhra_Pradesh/Nellore/ Udayagiri](http://www.indiastatpublications.com/Assembly_factbook/Andhra_Pradesh/Nellore/Udayagiri)

 **india**stat**elections**

ISBN : 978-93-5293-031-9



9 789352 930319