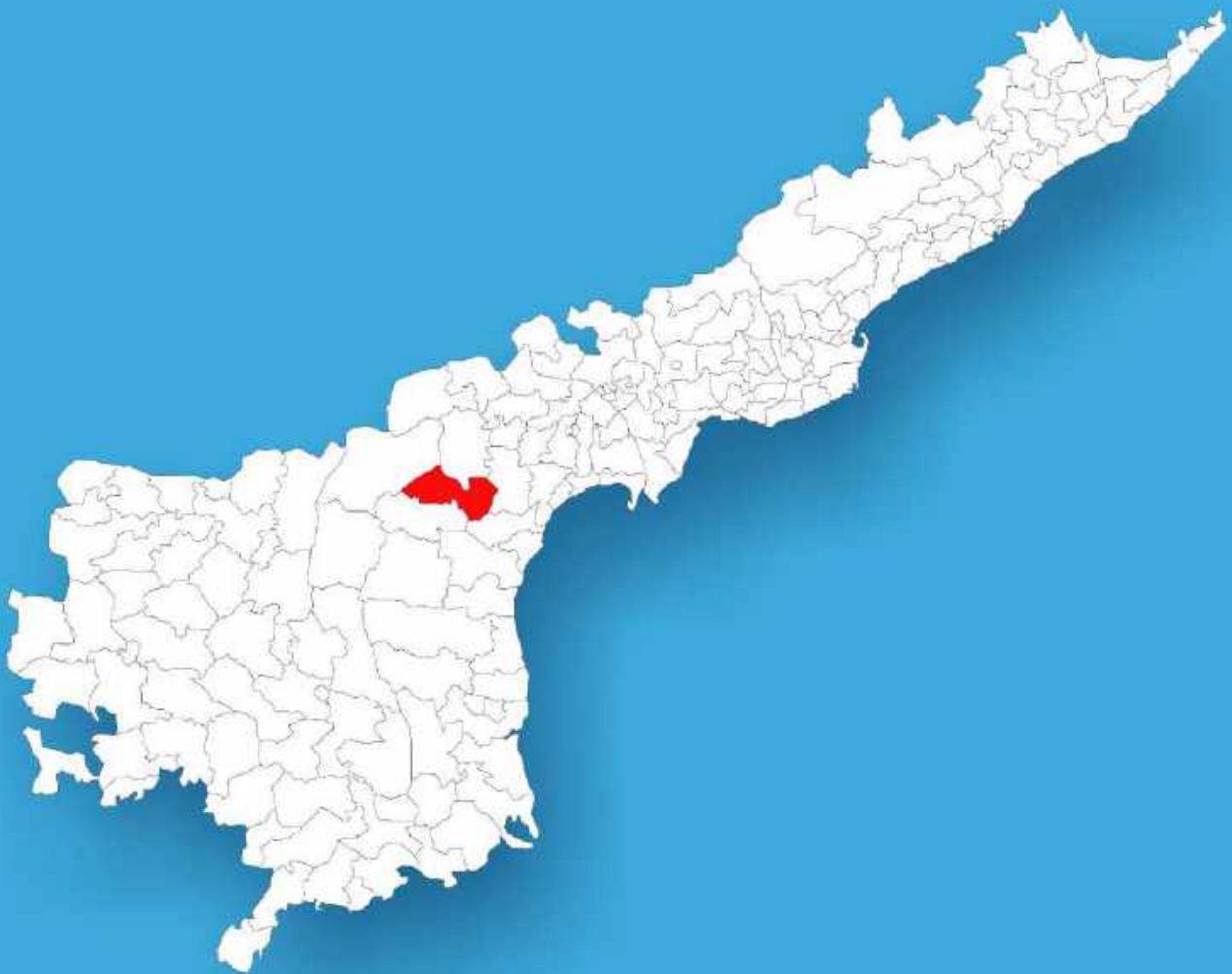




Andhra Pradesh

Assembly Factbook™

Darsi Assembly Constituency



Key Electoral Data of Darsi
Assembly Constituency (Vidhan Sabha)

Andhra Pradesh
Assembly FactbookTM
Darsi Assembly Constituency



Darsi Vidhan Sabha

Editor & Director

Dr. R.K. Thukral

Research Editor

Dr. Shafeeq Rahman

Compiled, Researched and Published by Datanet India Pvt. Ltd.

D-100, 1st Floor,

Okhla Industrial Area, Phase-I,
New Delhi- 110020.

Ph.: 91-11- 43580781-84

Email : support@indiastatpublications.com

Website : www.indiastatelections.com

Online Book Store :

www.indiastatpublications.com

Report No. : AFB/AP-103-0125

ISBN : 978-93-86662-05-7

First Edition : January, 2018

Eighth Updated Edition : January, 2025

Price : Rs. 11500/-

US\$ 310

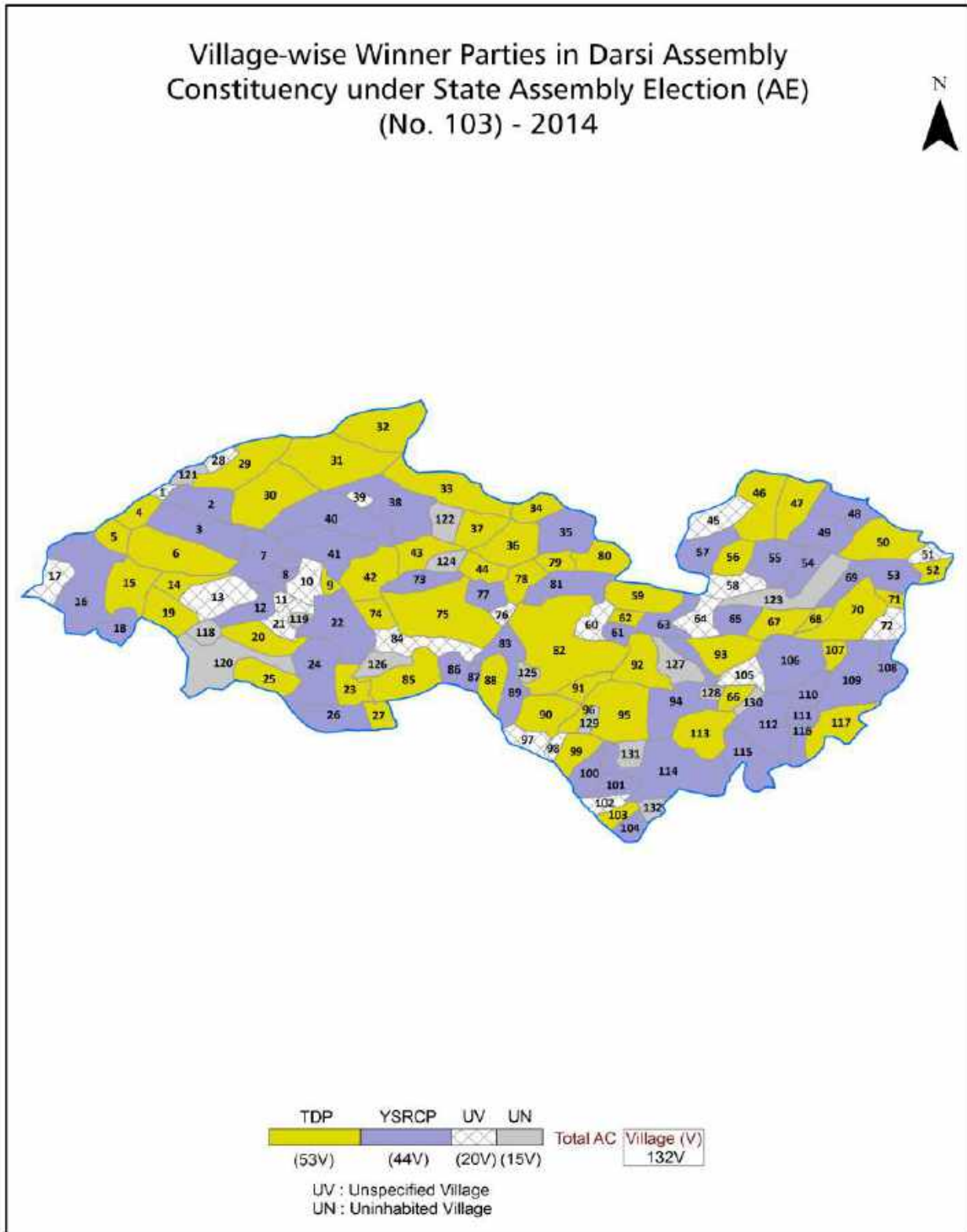
© Datanet India Pvt. Ltd.

All rights reserved. No part of this book may be reproduced, stored in a retrieval system or transmitted in any form or by any means, mechanical photocopying, photographing, scanning, recording or otherwise without the prior written permission of the publisher. Please refer to Disclaimer at page no. 227 for the use of this publication.

Printed in India

No.	Particulars	Page No.
	Introduction	
1	Assembly Constituency - (Vidhan Sabha) at a Glance Features of Assembly as per Delimitation Commission of India (2008)	1-2
	Location and Political Maps	
2	Location Map Boundaries of Assembly Constituency - (Vidhan Sabha) in District Boundaries of Assembly Constituency under Parliamentary Constituency - (Lok Sabha) Village-wise Winner Parties- 2024-PE, 2024-AE, 2019-PE, 2019-AE, 2014-PE, 2014-AE, 2009-PE and 2009-AE	3-11
	Administrative Setup (2011)	
3	District Sub-district Towns Villages Inhabited Villages Uninhabited Villages Village Panchayat Intermediate Panchayat	12-19
	Demographics (2011)	
4	Population Households Rural/Urban Population Villages by Population Size Sex Ratio (Total & 0-6 Years) Religious Population Social Population Literacy Rate	20-21
	Electoral Features	
5	Important Dates of Last Elections Held Electors by Gender Service Electors Voters Voters Turnout Polling Stations & Average Number of Electors per Polling Station Electors by Age Group Present Elected Representatives	22-27
	Historical Summary Election Results	
6	Vote Share of Major Parties Winning Margin (Number & Percentage Polarity of Parties Summary Result of Assembly Segment of Parliamentary Elections 2024, 2019, 2014, 2009, 2004 and 1999 Summary Result of Assembly Elections 2024, 2019, 2014, 2009, 2004, 1999, 1994, 1989, 1985, 1983, 1978, 1972, 1967, 1962 and 1955	28-50
	Polling Station Level Election Results	
7	Name and Number of Polling Station 2024-PE, 2024-AE, 2019-PE, 2019-AE, 2014-PE, 2014-AE, 2009-PE and 2009-AE Polling Station-wise Electoral, Voter & Voter Turnout 2024-PE, 2024-AE, 2019-PE, 2019-AE, 2014-PE, 2014-AE, 2009-PE and 2009-AE Polling Station wise Elections Results 2024-PE, 2024-AE, 2019-PE, 2019-AE, 2014-PE, 2014-AE, 2009-PE and 2009-AE	51-205
	Share of Assembly Constituency	
8	Share of Assembly Constituency - (Vidhan Sabha) in State, District and Parliamentary Constituency - (Lok Sabha)	206
	Socio-Economic Amenities (2011)	
9	Access to Administrative Units Agricultural, Manufacturing and Industrial Commodities Demographic Indicators Education Health & Manpower Drinking Water Supply Sanitation Entertainment and Recreations Infrastructure Power Food Allocation Distribution and Marketing of Agriculture Commodities Infrastructure Transport and Road Infrastructure Communication Banking and Financial Services Land Use Irrigation Source	208-222
10	Abbreviation & Sources	224-225
11	Disclaimer	227

Location & Political Map



Administrative Setup

List of Village Panchayat & Intermediate Panchayat (Block) Name - 2011

Village Name	Village Panchayat Name	Intermediate Panchayat Name
Abbaya Palem	Venakata Chalam Palle	Darsi
Alavalapadu	Alavalapadu	Kurichedu
Ananthavaram	Manginapudi	Donakonda
Anna Varam	Rajampalle	Darsi
Aravallipadu	Aravallipadu	Donakonda
Avisanavaripalem	Polavaram	Mundlamuru
Avulamanda	Avulamanda	Kurichedu
Bada Puram	Donakonda	Donakonda
Bandiveligandla	Bandiveligandla	Darsi
Basava Puram	Kellampalle	Mundlamuru
Battepadu	Chandavaram	Donakonda
Bayya Varam	Bayya Varam	Kurichedu
Bellamkondavari Palem	Bellamkondavari Palem	Thallur
Bhatla Palle	East Khambham Padu	Mundlamuru
Bheemavaram	Bheemavaram	Mundlamuru
Bhumanapalle	Bhumanapalle	Donakonda
Bodanampadu	Bodanampadu	Kurichedu
Boddikura Padu	Boddikura Padu, Veluguvariplaem	Thallur
Brundavanam	Pulipadu	Mundlamuru
Chalivendra	Venkatachalam Palli	Darsi
Chandaluru	Chandaluru, Basireddypalle	Darsi
Chandavaram	Chandavaram	Donakonda
Cheruvu Komma Palem	Potha Kamuru	Darsi
China Uyyalawada	Peda Uyyalawada	Darsi
Chinnavullagallu	Pedavullagallu	Mundlamuru
Chintalapudi	Pasupugallu	Mundlamuru
Darsi	Darsi	Darsi
Dekanakonda	Dekanakonda	Kurichedu
Devavaram	Devavaram	Darsi

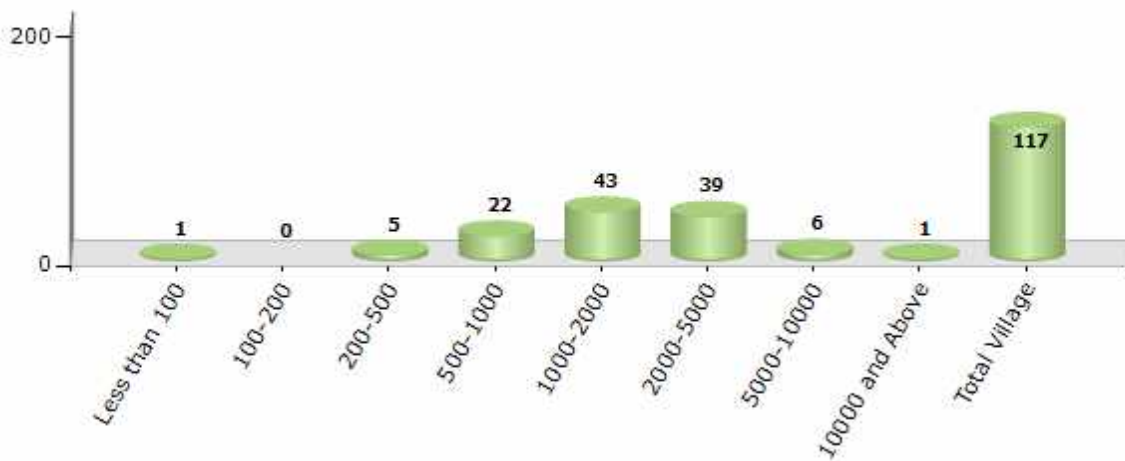
Contd....

Demographics

Number of Villages by Population Size - 2011

Less than 100	100-200	200-500	500-1000	1000-2000	2000-5000	5000-10000	10000 and Above	Total Village
1	0	5	22	43	39	6	1	117

Number of Villages by Population Size - 2011

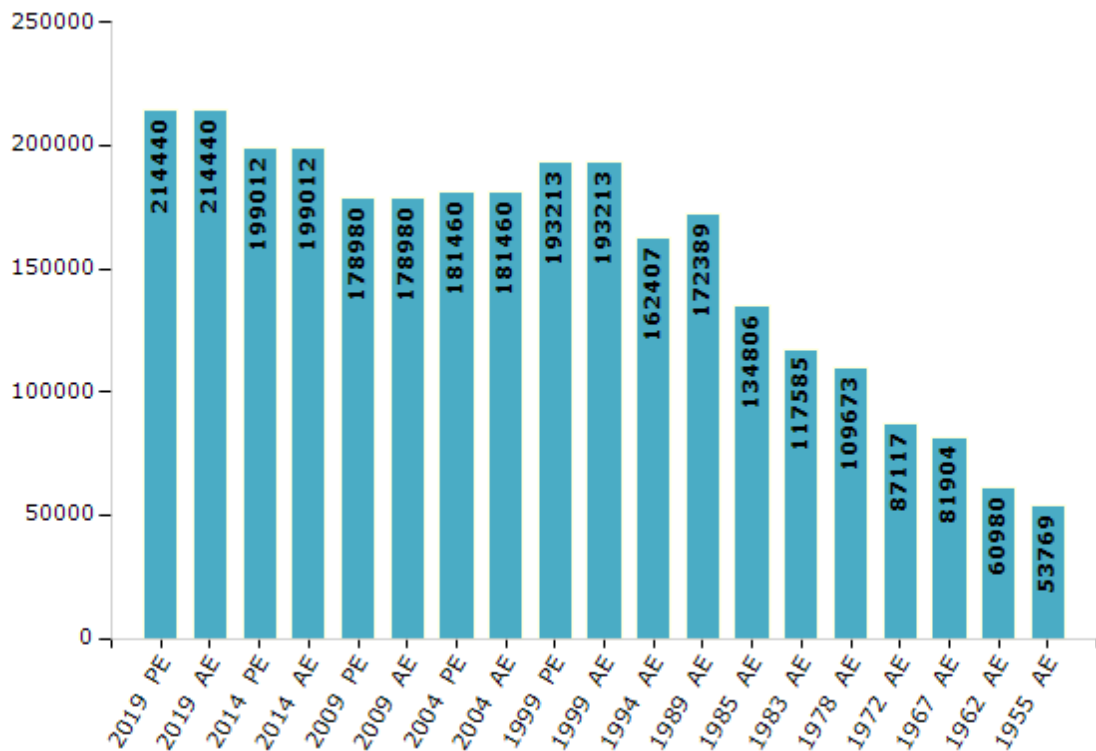


Electoral Features

Electors by Male & Female

Year	Male	Female	Others	Total	Year	Male	Female	Others	Total
2019 PE	108112	106318	10	214440	1994 AE	81151	81256	-	162407
2019 AE	108112	106318	10	214440	1989 AE	86203	86186	-	172389
2014 PE	99881	99117	14	199012	1985 AE	67431	67375	-	134806
2014 AE	99881	99117	14	199012	1983 AE	58755	58830	-	117585
2009 PE	89174	89806	-	178980	1978 AE	54539	55134	-	109673
2009 AE	89174	89806	-	178980	1972 AE	44151	42966	-	87117
2004 PE	90677	90783	-	181460	1967 AE	-	-	-	81904
2004 AE	90677	90783	-	181460	1962 AE	-	-	-	60980
1999 PE	97270	95943	-	193213	1957 AE	-	-	-	-
1999 AE	97270	95943	-	193213	1955 AE	-	-	-	53769

Number of Electors

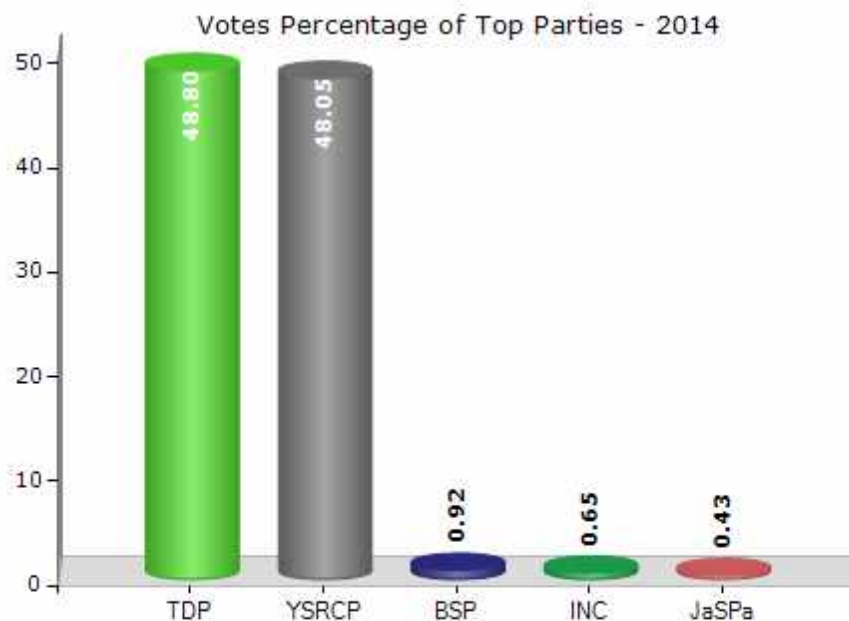


Note : AE : Assembly Election, PE : Assembly Segment of Parliamentary Election

Historical Summary Election Results

Summary Result of Assembly Election - 2014

Candidate Name	Party	Votes	Votes %
Raghava Rao Sidda	TDP	88821	48.8
Buchepalli Shiva Prasad Reddy	YSRCP	87447	48.05
Surabhi Prabhakara Rao	BSP	1671	0.92
Kotapothula Jwalarao	INC	1177	0.65
Dampuri Srinivasulu	JaSPa	783	0.43
Padmanabhuni Jayaram	IND	396	0.22
Velugoti Srinivasa Rao	IND	198	0.11
Anuparthi Samson	AAP	189	0.1
Bijjam Ramana Reddy	IND	133	0.07
Vanga Ramesh	IND	119	0.07
Paritala Suresh Rao	IND	104	0.06
Dr,Bommisetty Venkata Subramanyam	IND	100	0.05
Tenali Ravi Babu	JAP	95	0.05
Aravinda Babu Pelluri	ARPS	68	0.04
	NOTA	709	0.39



Polling Station Level Election Results

Number and Name of Polling Stations (PS) (2019 AE)

Number of Polling Stations	Name of Polling Stations	Number of Polling Stations	Name of Polling Stations
1	Mandal Parishad Primary School, Chandavaram	22	M.P.P. School, Kattakrindapalli Kocherlakota Harijanapalem
2	M.P. Model Primary School, Chandavaram Chandhavaram	23	M.P.U.P. School, Kocherlakota
3	Anganwadi Building, Chandavaram	24	M.P.U.P. School, (S.S.A) Additional Class Room, Kocherlakota
4	M.P.P. School, (S.S.A) Eastern Side Room, Christian Palem, Chandavaram	25	M.P.P. School, Basireddypalli Basireddypallii H/O Kocherlakota
5	M.P.U.P. School, Western Side 2nd Room, Polepalli Polepallii	26	M.P.P. School, Bhumanapalli
6	Anganwadi Building, Sc Colony, Polepalli Polepalli Christianpalem	27	M.P.P. School, R.V.M, (S.S.A) Chilakalapalli
7	M.P.P School, Western Room, Polepalli	28	Z.P.H. School, Additional Class Rooms, Middle Room, Manginapudi
8	Mandal Parishad Primary School, Padamara Lakshmipuram	29	Z.P.H. School, Additional Class Rooms, Western Side Room, Mallampeta
9	Z.P.H. School, Additional Class Rooms, Southern Side Room, Donakonda (R.S) Donakonda R.S.	30	Z.P.H. School, R.V.M (S.S.A), Southern Side Room, Mallampeta
10	Z.P. High School, New Building Northern Side, Second Room, Donakonda (R.S)	31	M.P.P. School, R.V.M, (S.S.A), Southern Side Room, Ananthavaram
11	Z.P. High School, Western Side, New Room, Donakonda (R.S) Donakonda R.S.	32	M.P.U.P. School, Room No. 1, Indlacheruvu
12	Anganwadi Building, Police Station Back Side, Veera Venkatapuram Donakonda R.S.	33	Mandal Parishad Upper Primary School, Room No. 2, Indlacheruvu
13	M.P.P. School (Urdu), Western Side Room, Donakonda (R.S) Veera Venkatapuram	34	M.P.P. School, East Side Room No 3 P. Venkatapuram Venkatapuram Agraharam
14	M.P.P. School (Urdu), Eastern Side Room, Donakonda (R.S) Veera Venkatapuram	35	M.P.P. School, Western Side Room No 1 P. Venkatapuram
15	M.P.P. School, Badapuram	36	M.P.P. School, Sc Colony, Sangapuram
16	M.P.P. School, (Gen), Yarrabalem	37	M.P.P School, Second Block, Kalavalapalli Kalavalapalli H/O Oddipadu
17	Mpps, Sc Palem, Yerrabalem	38	M.P.P. School, Vaddipadu Oddipadu
18	M.P.P. School, Rudrasamudram	39	Z.P.H. School, Western Side Room No 1 Tellabadu
19	Mandal Parishad Adarsha Primary, School, (S.S.A.) Southern Side Room, Rudrasamudram	40	M.P.P. School, Nallabothulavaripalem Padamara Kamabhampadu
20	M.P.P. School, Ramapuram	41	M.P.P.S, Aravallipadu Aravallipadu Harijanawada
21	M.P.P. School, Ramapuram	42	M.P.P.S, Aravallipadu New Building Mpes, Aravallipadu, New Building

Contd....

Polling Station Level Election Results

Polling Station-wise Votes Secured by Overall Top Five Parties in Darsi Assembly in Assembly Election (AE) under Ongole Parliamentary Constituency in Andhra Pradesh (2019)

Number of Polling Station	Winner - Maddisetty Venugopal (YSRCP)	Runner-up - Kadiri Babu Rao (TDP)	3rd - Botuku Ramesh Babu (JnP)	4th - Putluri Konda Reddy (INC)	5th - Paritala Suresh Rao (IND)	NOTA	Other	Total Votes Secured
36	509	333	0	8	4	9	5	868
37	361	90	0	5	0	0	2	458
38	316	212	6	21	7	7	7	576
39	307	163	9	1	2	10	4	496
40	200	246	0	8	3	4	1	462
41	282	525	20	16	4	29	5	881
42	416	287	5	11	4	20	10	753
43	546	443	15	3	1	4	1	1013
44	380	271	7	15	9	19	9	710
45	491	111	4	21	7	13	3	650
46	281	147	0	4	0	4	3	439
47	566	244	5	14	2	8	6	845
48	245	122	4	8	3	11	1	394
49	281	200	2	3	1	11	0	498
50	379	182	21	19	6	22	7	636
51	323	253	7	7	0	4	3	597
52	319	288	1	4	3	16	4	635
53	332	514	2	9	0	3	3	863
54	548	331	18	14	6	15	1	933
55	460	266	2	9	2	9	5	753
56	487	203	11	21	2	14	5	743
57	221	88	1	2	1	4	0	317
58	468	245	10	8	4	11	2	748
59	311	422	2	16	2	21	3	777
60	372	201	11	8	4	12	3	611
61	437	109	6	8	4	16	9	589
62	314	196	16	10	3	13	10	562
63	307	233	11	6	2	10	4	573
64	770	242	14	18	2	6	7	1059
65	619	250	22	17	1	11	0	920
66	482	269	36	10	1	18	9	825
67	638	222	6	8	2	9	13	898
68	175	412	8	3	2	7	4	611
69	334	241	8	14	0	1	4	602
70	380	182	11	10	1	10	3	597

Contd....

Polling Station Level Election Results

Winner, Runner-up and 3rd Party Position & Winning Margin According to Polling Stations in Darsi Assembly in Assembly Election (AE) under Ongole Parliamentary Constituency in Andhra Pradesh (2019)

Polling Station Number	Winner Party	Winner Votes (%)	Runner-up Party	Runner-up Votes (%)	Winning Margin Votes (%)	Third Party	Third Party Votes (%)	Other Votes (%)
75	YSRCP	322 (51.69)	TDP	207 (33.23)	115 (18.46)	JnP	69 (11.08)	25 (4.01)
76	YSRCP	466 (78.58)	TDP	90 (15.18)	376 (63.4)	INC	17 (2.87)	20 (3.37)
77	YSRCP	420 (53.92)	TDP	260 (33.38)	160 (20.54)	JnP	88 (11.3)	11 (1.41)
78	YSRCP	449 (64.88)	TDP	181 (26.16)	268 (38.72)	JnP	23 (3.32)	39 (5.64)
79	YSRCP	429 (53.83)	TDP	330 (41.41)	99 (12.42)	INC	13 (1.63)	25 (3.14)
80	YSRCP	466 (57.6)	TDP	202 (24.97)	264 (32.63)	JnP	111 (13.72)	30 (3.71)
81	YSRCP	362 (58.86)	TDP	219 (35.61)	143 (23.25)	JnP	16 (2.6)	18 (2.93)
82	TDP	439 (58.15)	YSRCP	284 (37.62)	155 (20.53)	JnP	16 (2.12)	16 (2.12)
83	YSRCP	515 (60.16)	TDP	323 (37.73)	192 (22.43)	JnP	4 (0.47)	14 (1.64)
84	TDP	420 (49.94)	YSRCP	391 (46.49)	29 (3.45)	JnP	19 (2.26)	11 (1.31)
85	TDP	447 (69.63)	YSRCP	179 (27.88)	268 (41.75)	INC	5 (0.78)	11 (1.71)
86	TDP	423 (51.4)	YSRCP	358 (43.5)	65 (7.9)	JnP	28 (3.4)	14 (1.7)
87	YSRCP	427 (77.64)	TDP	95 (17.27)	332 (60.37)	INC	12 (2.18)	16 (2.91)
88	YSRCP	328 (75.23)	TDP	88 (20.18)	240 (55.05)	INC	11 (2.52)	9 (2.06)
89	YSRCP	419 (70.54)	TDP	160 (26.94)	259 (43.6)	INC	5 (0.84)	10 (1.68)
90	TDP	194 (56.56)	YSRCP	143 (41.69)	51 (14.87)	JnP	2 (0.58)	4 (1.17)
91	YSRCP	496 (48.11)	TDP	286 (27.74)	210 (20.37)	JnP	197 (19.11)	52 (5.04)
92	YSRCP	320 (70.95)	TDP	76 (16.85)	244 (54.1)	JnP	43 (9.53)	12 (2.66)
93	YSRCP	234 (52.7)	TDP	134 (30.18)	100 (22.52)	JnP	68 (15.32)	8 (1.8)
94	YSRCP	401 (55.85)	TDP	285 (39.69)	116 (16.16)	JnP	12 (1.67)	20 (2.79)
95	YSRCP	389 (54.03)	TDP	287 (39.86)	102 (14.17)	INC	16 (2.22)	28 (3.89)
96	TDP	275 (47.01)	YSRCP	273 (46.67)	2 (0.34)	JnP	17 (2.91)	20 (3.42)
97	YSRCP	202 (52.06)	TDP	182 (46.91)	20 (5.15)	INC	2 (0.52)	2 (0.52)
98	YSRCP	542 (71.41)	TDP	204 (26.88)	338 (44.53)	JnP	3 (0.4)	10 (1.32)
99	YSRCP	210 (72.92)	TDP	58 (20.14)	152 (52.78)	INC	4 (1.39)	16 (5.56)
100	YSRCP	181 (64.18)	TDP	93 (32.98)	88 (31.2)	JnP	3 (1.06)	5 (1.77)
101	TDP	453 (63.98)	YSRCP	230 (32.49)	223 (31.49)	INC	12 (1.69)	13 (1.84)
102	YSRCP	402 (58.01)	TDP	253 (36.51)	149 (21.5)	INC	13 (1.88)	25 (3.61)
103	YSRCP	377 (65.45)	TDP	175 (30.38)	202 (35.07)	INC	9 (1.56)	15 (2.6)
104	YSRCP	364 (60.97)	TDP	193 (32.33)	171 (28.64)	JnP	17 (2.85)	23 (3.85)
105	YSRCP	101 (58.72)	TDP	54 (31.4)	47 (27.32)	INC	5 (2.91)	12 (6.98)
106	YSRCP	291 (54.91)	TDP	197 (37.17)	94 (17.74)	JnP	27 (5.09)	15 (2.83)
107	TDP	277 (44.75)	YSRCP	271 (43.78)	6 (0.97)	JnP	26 (4.2)	45 (7.27)
108	YSRCP	299 (47.61)	TDP	275 (43.79)	24 (3.82)	JnP	29 (4.62)	25 (3.98)
109	YSRCP	327 (50.54)	TDP	288 (44.51)	39 (6.03)	JnP	19 (2.94)	13 (2.01)
110	YSRCP	351 (50.87)	TDP	273 (39.57)	78 (11.3)	JnP	48 (6.96)	18 (2.61)
111	YSRCP	362 (44.64)	TDP	353 (43.53)	9 (1.11)	JnP	59 (7.27)	37 (4.56)

Contd....

Socio-Economic Amenities - Rural

Access to Education Facilities

Particulars	Number of Villages (% of Population)				
	Available	Not Available	If Not Available (Distance of Nearest Facility)		
			A	B	C
Govt. Primary School	117 (100)	0 (0)	0 (0)	0 (0)	0 (0)
Private Primary School	17 (35)	100 (65)	0 (0)	0 (0)	0 (0)
Govt. Middle School	62 (78)	55 (22)	35 (13)	15 (6)	1 (0)
Private Middle School	14 (31)	103 (69)	1 (0)	1 (0)	0 (0)
Govt. Secondary School	31 (51)	86 (49)	41 (24)	32 (17)	7 (3)
Private Secondary School	12 (28)	105 (72)	2 (2)	0 (0)	0 (0)
Govt. Senior Secondary School	5 (18)	112 (82)	12 (6)	39 (31)	44 (31)
Private Senior Secondary School	2 (15)	115 (85)	1 (2)	10 (6)	5 (3)
Govt. Arts and Science Degree College	1 (1)	116 (99)	1 (1)	4 (3)	8 (6)
Private Arts and Science Degree College	1 (12)	116 (88)	9 (4)	23 (18)	70 (55)
Govt. Engineering College	0 (0)	117 (100)	0 (0)	0 (0)	0 (0)
Private Engineering College	0 (0)	117 (100)	0 (0)	0 (0)	117 (100)
Govt. Medicine College	0 (0)	117 (100)	0 (0)	0 (0)	117 (100)
Private Medicine College	0 (0)	117 (100)	0 (0)	0 (0)	0 (0)
Govt. Management Institute	0 (0)	117 (100)	0 (0)	0 (0)	2 (1)
Private Management Institute	0 (0)	117 (100)	0 (0)	0 (0)	115 (99)
Govt. Polytechnic	0 (0)	117 (100)	0 (0)	0 (0)	76 (63)
Private Polytechnic	0 (0)	117 (100)	0 (0)	3 (1)	38 (36)
Govt. Vocational Training School/ITI	0 (0)	117 (100)	0 (0)	0 (0)	59 (42)
Private Vocational Training School/ITI	1 (12)	116 (88)	5 (3)	17 (13)	35 (30)
Govt. Non Formal Training Centre	14 (29)	103 (71)	5 (3)	17 (13)	81 (55)
Private Non Formal Training Centre	0 (0)	117 (100)	0 (0)	0 (0)	0 (0)
Govt. School For Disabled	0 (0)	117 (100)	0 (0)	4 (3)	112 (95)
Private School For Disabled	0 (0)	117 (100)	0 (0)	0 (0)	1 (2)
Government Others	0 (0)	117 (100)	0 (0)	0 (0)	0 (0)
Private Others	0 (0)	117 (100)	0 (0)	0 (0)	0 (0)

Note : Distance A : Less than 5 km; B : Between 5-10 km; C : 10+ km.; Source : Data Analysis is based on 2011 Census.

DISCLAIMER

The Terms of Use and Disclaimer of Datanet India Private Limited (hereinafter referred to as "Datanet") for use of this analysis report of **Darsi Assembly Constituency (Darsi Vidhan Sabha)** :-

1. **Assembly Factbook™** is a Registered Trade Mark owned by Datanet.
2. All the maps are sketched and graphical representation only and have not been drawn to the scale and also not to represent the actual geographical area or boundary of the unit.
3. The data for the aforesaid analysis is based on authentic sources and has been culled from the various publications of Census, CSO and NSSO for district and block level data, various central and state government departments, Central & State Elections Commissions and the concerned Returning Officers' releases, Electoral Rolls, Election results and allied publications, internal assessment, surveys, estimates and analysis. Therefore, certain adjustment of data at micro level may have been done to arrive closer to the macro data.
4. Data have been provided on an "As Is" and "As AVAILABLE" basis
5. The colours shown in the maps or diagram and charts of a particular party, alliance or AC are indicative and do not represent them.
6. This publication which includes maps, sheets, graphs and data would be the property under copyright of Datanet only. The user may use these for its internal study, analysis and research purposes. It's public display, re-selling or any commercial uses by the user are not allowed.
7. Datanet has taken due care and caution in compilation and processing of data and allied information, but does not guarantee the accuracy, adequacy or completeness of any information/analysis and will be not responsible for any errors or omissions or for the results obtained from the use of such information/analysis.
8. All the contents for the publication have been culled from various authentic sources and Datanet reasonably believes such sources to be reliable, but does not make any representations, express or implied as to the accuracy or fitness of use of such information. The information or contents of the information/analysis do not constitute advice and should not be relied upon in making (or refraining from making) any decision. Any reliance placed upon the information provided by Datanet is the sole responsibility and strictly at the user's risk.
9. In no event will Datanet be liable for any damages (including, without limitation, damages for loss of business projects, or loss of profits) arising in contract, tort or otherwise from the use of or inability to use any of its contents, or from any action taken (or refrained from being taken) as a result of using the analysis or any of its contents. Datanet its directors, owners, editors, officials, employees, distributor and agents or any associate will not be liable for any errors in the information contained or any consequences arising from the use of the contents of the provided information/analysis.
10. If any provision of these terms and conditions is held invalid or illegal or unenforceable for any reason by any court of competent jurisdiction, such provision shall be severed and the remainder of provisions of the terms and conditions shall continue in full force and effect as if the Term of Use had been executed with the invalid, illegal or unenforceable provision eliminated.
11. If there are any discrepancies in the information provided, please bring it to attention of Datanet for suitable rectification measures.

Buy Online This Complete Book At
Datanet India eBooks Store

www.indiastatpublications.com

or go directly at

[http://www.indiastatpublications.com/
Assembly_factbook/Andhra_Pradesh/Ongole/ Darsi](http://www.indiastatpublications.com/Assembly_factbook/Andhra_Pradesh/Ongole/Darsi)

 **india**stat**elections**

ISBN . 978-93-86662-05-7

