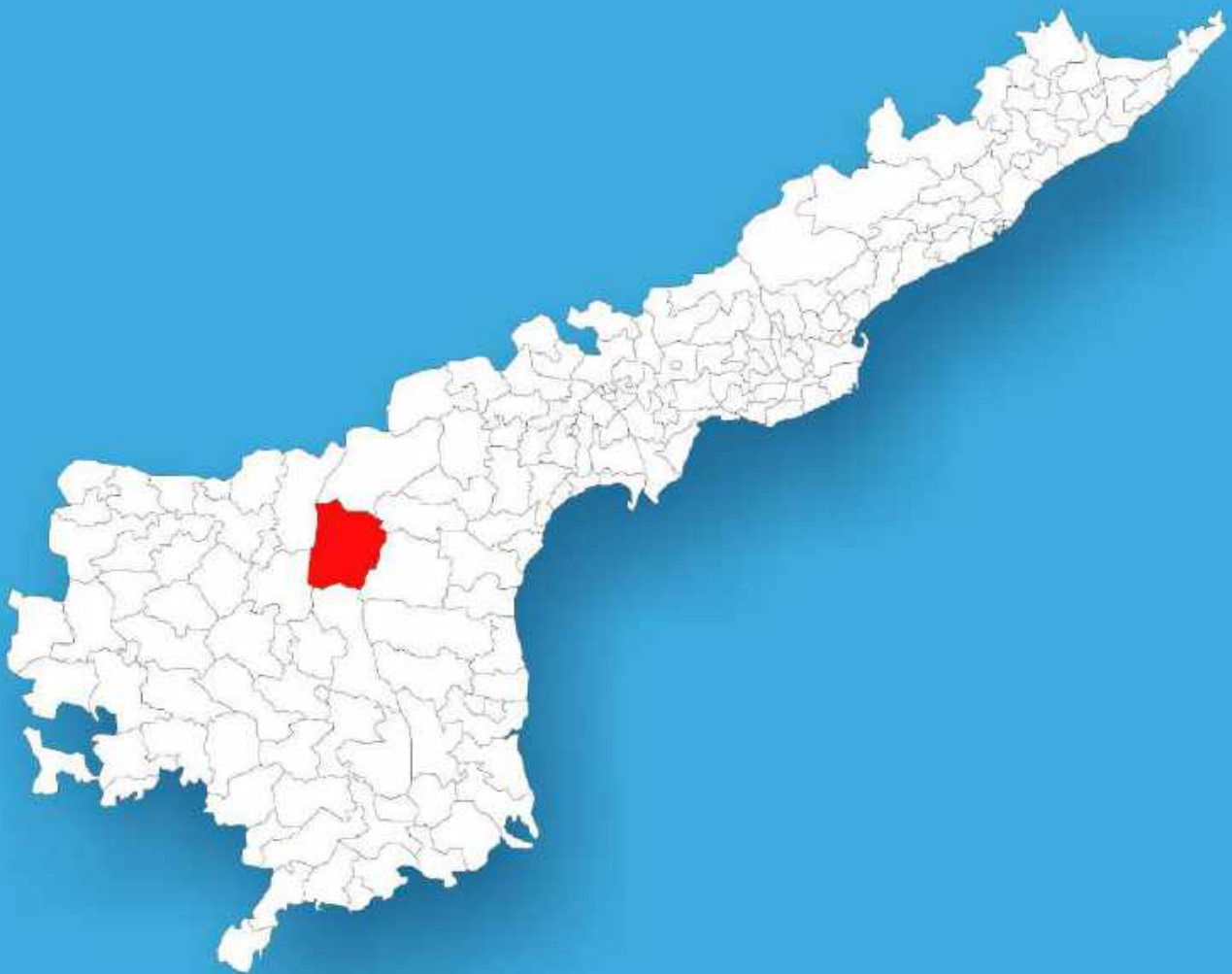




Andhra Pradesh

Assembly Factbook™

Giddalur Assembly Constituency



Key Electoral Data of Giddalur
Assembly Constituency (Vidhan Sabha)

Andhra Pradesh
Assembly FactbookTM
Giddalur Assembly Constituency



Giddalur Vidhan Sabha

Editor & Director

Dr. R.K. Thukral

Research Editor

Dr. Shafeeq Rahman

Compiled, Researched and Published by Datanet India Pvt. Ltd.

D-100, 1st Floor,

Okhla Industrial Area, Phase-I,
New Delhi- 110020.

Ph.: 91-11- 43580781-84

Email : support@indiastatpublications.com

Website : www.indiastatelections.com

Online Book Store :

www.indiastatpublications.com

Report No. : AFB/AP-112-0125

ISBN : 978-93-86662-07-1

First Edition : January, 2018

Eighth Updated Edition : January, 2025

Price : Rs. 11500/-

US\$ 310

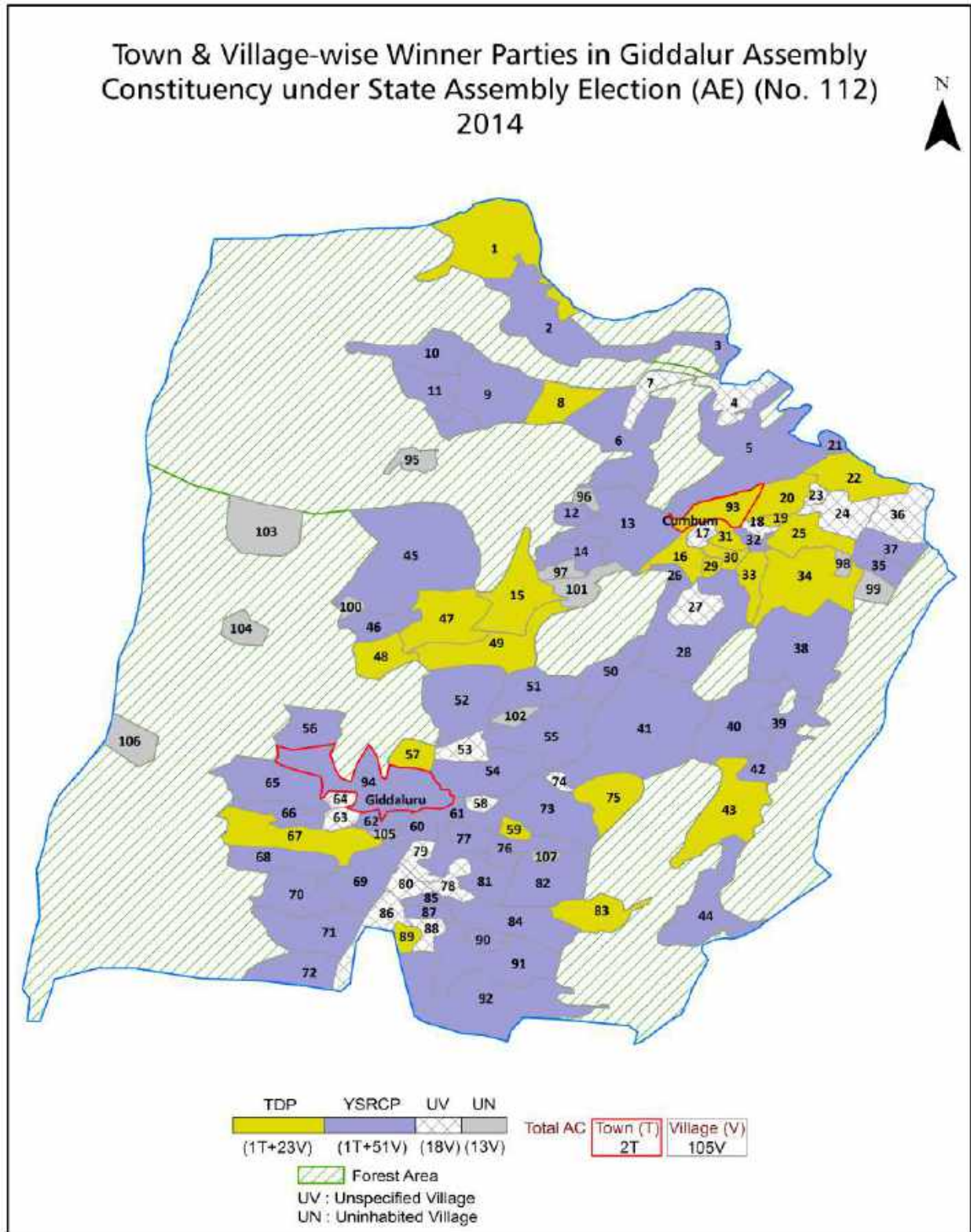
© Datanet India Pvt. Ltd.

All rights reserved. No part of this book may be reproduced, stored in a retrieval system or transmitted in any form or by any means, mechanical photocopying, photographing, scanning, recording or otherwise without the prior written permission of the publisher. Please refer to Disclaimer at page no. 226 for the use of this publication.

Printed in India

No.	Particulars	Page No.
	Introduction	
1	Assembly Constituency - (Vidhan Sabha) at a Glance Features of Assembly as per Delimitation Commission of India (2008)	1-2
	Location and Political Maps	
2	Location Map Boundaries of Assembly Constituency - (Vidhan Sabha) in District Boundaries of Assembly Constituency under Parliamentary Constituency - (Lok Sabha) Town & Village-wise Winner Parties- 2024-PE, 2024-AE, 2019-PE, 2019-AE, 2014-PE, 2014-AE, 2009-PE and 2009-AE	3-11
	Administrative Setup (2011)	
3	District Sub-district Towns Villages Inhabited Villages Uninhabited Villages Village Panchayat Intermediate Panchayat	12-18
	Demographics (2011)	
4	Population Households Rural/Urban Population Towns and Villages by Population Size Sex Ratio (Total & 0-6 Years) Religious Population Social Population Literacy Rate	19-20
	Electoral Features	
5	Important Dates of Last Elections Held Electors by Gender Service Electors Voters Voters Turnout Polling Stations & Average Number of Electors per Polling Station Electors by Age Group Present Elected Representatives	21-26
	Historical Summary Election Results	
6	Vote Share of Major Parties Winning Margin (Number & Percentage Polarity of Parties Summary Result of Assembly Segment of Parliamentary Elections 2024, 2019, 2014, 2009, 2004 and 1999 Summary Result of Assembly Elections 2024, 2019, 2014, 2009, 2004, 1999, 1994, 1989, 1985, 1983, 1978, 1972, 1967, 1962 and 1955	27-49
	Polling Station Level Election Results	
7	Name and Number of Polling Station 2024-PE, 2024-AE, 2019-PE, 2019-AE, 2014-PE, 2014-AE, 2009-PE and 2009-AE Polling Station-wise Electoral, Voter & Voter Turnout 2024-PE, 2024-AE, 2019-PE, 2019-AE, 2014-PE, 2014-AE, 2009-PE and 2009-AE Polling Station wise Elections Results 2024-PE, 2024-AE, 2019-PE, 2019-AE, 2014-PE, 2014-AE, 2009-PE and 2009-AE	50-204
	Share of Assembly Constituency	
8	Share of Assembly Constituency - (Vidhan Sabha) in State, District and Parliamentary Constituency - (Lok Sabha)	205
	Socio-Economic Amenities (2011)	
9	Access to Administrative Units Agricultural, Manufacturing and Industrial Commodities Demographic Indicators Education Health & Manpower Drinking Water Supply Sanitation Entertainment and Recreations Infrastructure Power Food Allocation Distribution and Marketing of Agriculture Commodities Infrastructure Transport and Road Infrastructure Communication Banking and Financial Services Land Use Irrigation Source	207-221
10	Abbreviation & Sources	223-224
11	Disclaimer	226

Location & Political Map



Administrative Setup

List of Village Panchayat & Intermediate Panchayat (Block) Name - 2011

Village Name	Village Panchayat Name	Intermediate Panchayat Name
Akaveedu	Akaveedu	Racherla
Allinagaram	Allinagaram	Komarolu
Ambavaram	Ambavaram, Yellupalle	Giddalur
Anumula Palle	Anumula Palle	Racherla
Ardhaveedu	Ardhaveedu	Ardhaveedu
Auranga Bad	Auranga Bad	Cumbum
Ayyavari Palle	Ayyavari Palle, Pedakandukur	Ardhaveedu
Badineni Palle	Badineni Palle, Kristampalle	Komarolu
Basine Palle	Basine Palle , Khajeepuram	Bestawaripeta
Bedusu Palle	Suravari Palle	Komarolu
Bestawaripeta	Bestawaripeta (Ct)	Bestawaripeta
Bhupana Guntla	Satyavolu	Racherla
Bogolu	Mittinidupalli, Bogolu	Ardhaveedu
Bollu Palle	Bollu Palle	Ardhaveedu
Brahmana Palle	Brahmana Palle	Komarolu
Chatti Reddy Palle	Giddalur	Giddalur
China Cumbum	China Cumbum	Cumbum
China Obeneni Palle	China Obeneni Palle	Bestawaripeta
Chinnagani Palle	Chinnagani Palle	Racherla
Chinthala Palem	Nekunambad	Bestawaripeta
Chinthala Palle	Chinthala Palle	Komarolu
Chollaveedu	Chollaveedu	Racherla
Daddawada	Daddawada	Komarolu
Donakonda	Donakonda	Ardhaveedu
Edamakallu	Edamakallu	Komarolu
Edavalli	Edavalli, Sathyavolu	Racherla
Gadikota	Gadikota	Giddalur
Galijerugulla	Galijerugulla	Bestawaripeta
Gannepalle	Gannepalle, Yachavaram	Ardhaveedu

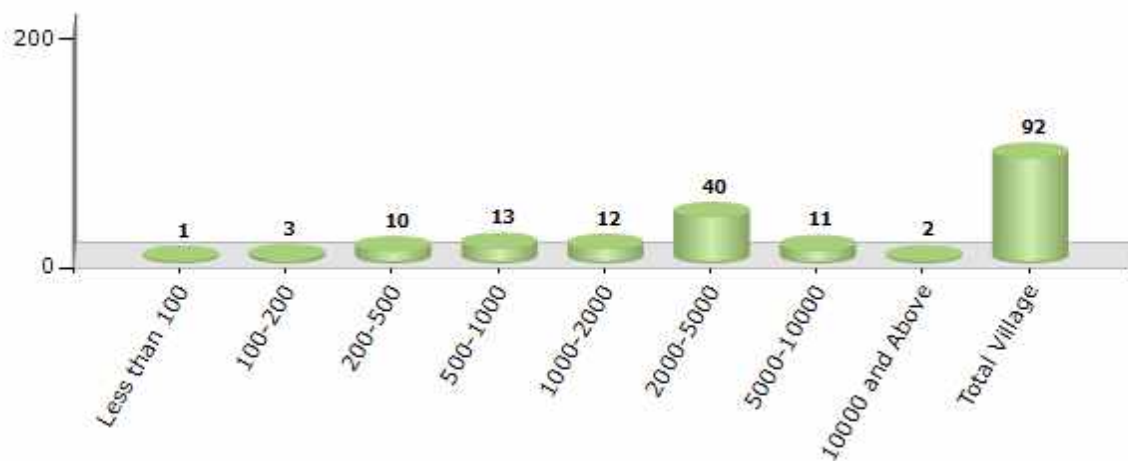
Contd....

Demographics

Number of Villages by Population Size - 2011

Less than 100	100-200	200-500	500-1000	1000-2000	2000-5000	5000-10000	10000 and Above	Total Village
1	3	10	13	12	40	11	2	92

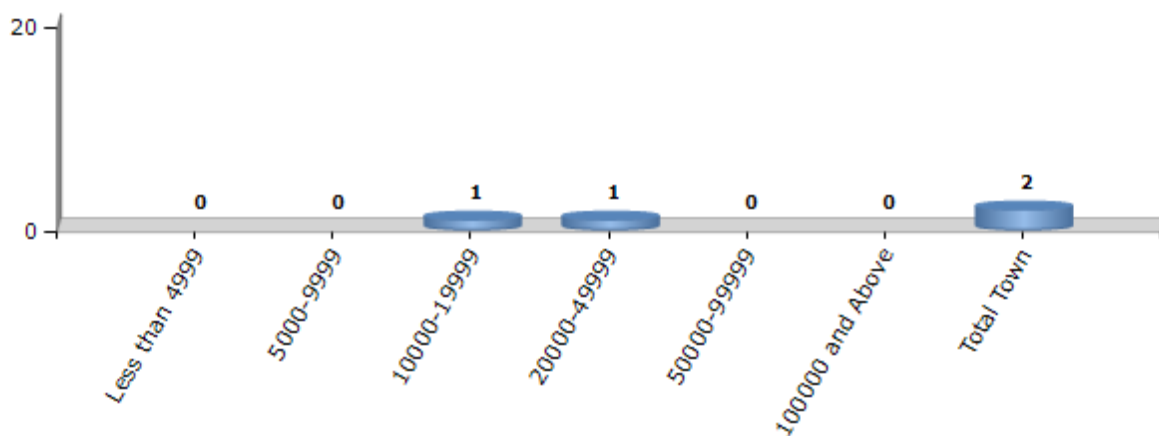
Number of Villages by Population Size - 2011



Number of Towns by Population Size - 2011

Less than 4999	5000-9999	10000-19999	20000-49999	50000-99999	100000 and Above	Total Town
0	0	1	1	0	0	2

Number of Towns by Population Size - 2011

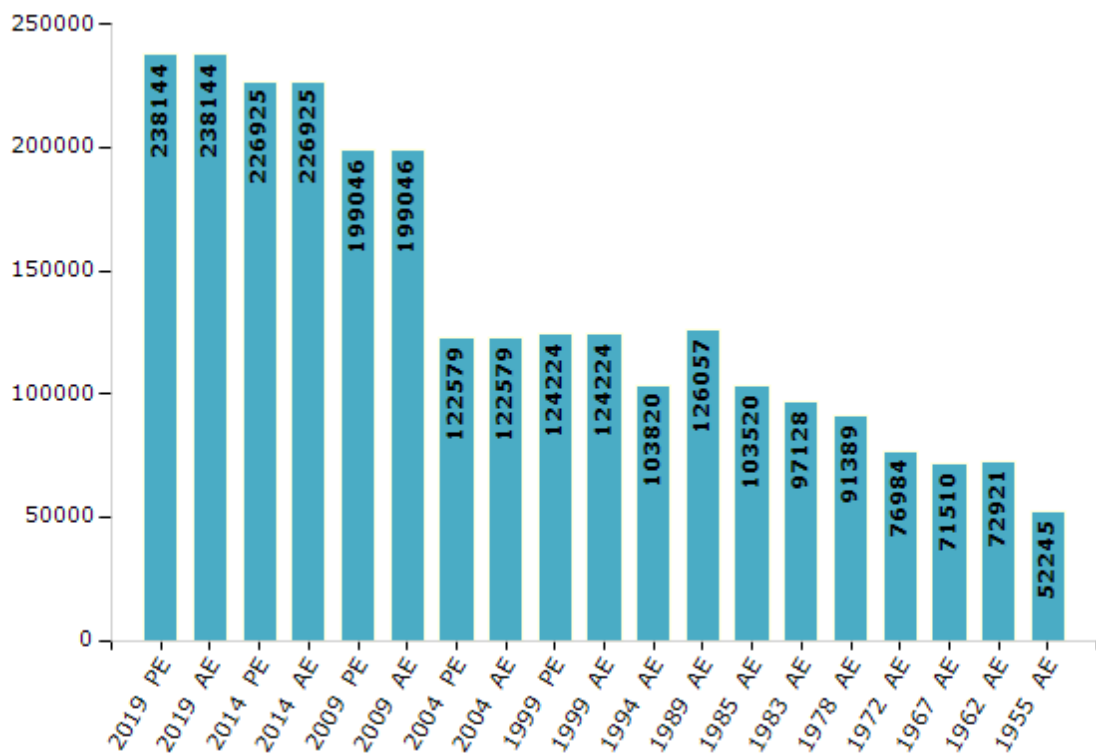


Electoral Features

Electors by Male & Female

Year	Male	Female	Others	Total	Year	Male	Female	Others	Total
2019 PE	120958	117168	18	238144	1994 AE	50166	53654	-	103820
2019 AE	120958	117168	18	238144	1989 AE	63619	62438	-	126057
2014 PE	114150	112761	14	226925	1985 AE	51791	51729	-	103520
2014 AE	114150	112761	14	226925	1983 AE	48069	49059	-	97128
2009 PE	98568	100478	-	199046	1978 AE	45614	45775	-	91389
2009 AE	98568	100478	-	199046	1972 AE	38503	38481	-	76984
2004 PE	60778	61801	-	122579	1967 AE	-	-	-	71510
2004 AE	60778	61801	-	122579	1962 AE	-	-	-	72921
1999 PE	61241	62983	-	124224	1957 AE	-	-	-	-
1999 AE	61241	62983	-	124224	1955 AE	-	-	-	52245

Number of Electors



Note : AE : Assembly Election, PE : Assembly Segment of Parliamentary Election

Historical Summary Election Results

Summary Result of Assembly Election - 2014

Candidate Name	Party	Votes	Votes %
Ashok Reddy Muthumula	YSRCP	94413	51.85
Anna Rambabu	TDP	81520	44.77
Kandula Goutham Nagi Reddy	INC	1933	1.06
Kakarla Suneel Kumar	ICSP	782	0.43
Koduri Venkateswarlu	LSP	448	0.25
Modampuri Rajasekhara Raju	PPOI	383	0.21
Madireddy Harsha Vardhan Reddy	JaSPa	375	0.21
Chinna Sreenivasa Reddy Palugulla	IND	280	0.15
Gurrala Ramu	IND	202	0.11
Yelem Bala Venkateswarlu	AAP	192	0.11
Abburu Alluraiah	IND	191	0.1
Chereddy Yerra Reddy	IND	179	0.1
Chenneboina Ramakrishna	IND	172	0.09
Gaddam Bhaska Reddy	IND	170	0.09
Sulam Praveen Kumar	IND	164	0.09
	NOTA	701	0.38

Polling Station Level Election Results

Number and Name of Polling Stations (PS) (2019 AE)

Number of Polling Stations	Name of Polling Stations	Number of Polling Stations	Name of Polling Stations
1	M.P.U.Ps, Old Building, Velagalapaya	22	M.P.P.S., Main Room-1, South Side, Ardhaveedu
2	Mandal Parishad Uppary Primary School, Bommlingam	23	M.P.P.S., Main Room-2, North Side, Ardhaveedu
3	Mandal P.U. Primary School, Gannepalli	24	M.P.P.S., New Building, Bollupalli
4	M.P.P.S. Western Side, Separate Building, Rangapuram	25	Mandal Parishad Primary School, Bollupalli
5	Z.P. High School, Northern Side Room, Yachavaram	26	M.P.P.S. New Building, Papinenipalli
6	Z.P. High School, Western Side Room, Yachavaram	27	M.P.P.S.Main, South Side Room, Papinenipalli
7	M.P.Uppary Primary School, East Side, Magutur Maguturu	28	M.P.P. School Urdu School, Papinenipalli
8	M.P.U.P. School, Western Side, Maguturu	29	M.P.P. School, Ankabhupalem
9	M.P.P. School, Eastern Side, Kakarla	30	M.P.U.P. School, Mohiddinpuram
10	M.P.P. School, Western Side, Kakarla	31	M.P.Up. School, Mohiddinpuram
11	M.P.E. School, New Building, Nagulavaram	32	Zilla Parishad High School, Crft Room, Bogolu
12	A.P.P.E.S, M.P.Teachers Center Buiding, Nagulavaram	33	Zilla Parishad High School, Jangamguntla
13	M.P.P.S., North Side, Pedda Kandukur Pedda Kandukuru	34	M.P.P. School, (Special), Jangamguntla
14	M.P.Up. School, Chinna Kandukuru China Kandukur	35	M.P.U.P. s Western Side, Room No 2 Kandulapuram
15	M.P.P.S., Kotturu, New Building, Maddalamadaka	36	M.P.U.P. School, Eastren Side Building From West To Room Kandulapuram
16	M.P.P.S. South Side, Donakonda	37	M.P.U.P. School, Eastren Side Building From West To Room No. 3, Kandulapuram
17	M.P.P. School, Northern Side, Donakonda	38	O/O. Dy.Ee. Spl.Dvn. (Id), Cumbum Kandulapuram
18	Govt. High School, Western Side Room No. 1, Ardhaveedu Ardhaveedu	39	O/O. Dy.Ee. Spl.Dvn. (Id), Store Room2 Kandulapuram
19	Govt. High School, Southern Side Ardhaveedu	40	Mpdo Conference Hall Western Side Cumbum
20	Govt. Jr College First Year H.E.C. Room Northren Side Ardhaveedu	41	O/O. Dy.E.E. Spl.Dvn (Id), Store Room Kandulapuram
21	Government Junior College Second Year H.E.C. Room Southren Side Ardhaveedu	42	Mpdo Coneference Hall Eastern Side Cumbum

Contd....

Polling Station Level Election Results

Polling Station-wise Votes Secured by Overall Top Five Parties in Giddalur Assembly in Assembly Election (AE) under Ongole Parliamentary Constituency in Andhra Pradesh (2019)

Number of Polling Station	Winner - Anna Rambabu (YSRCP)	Runner-up - Ashok Reddy Muthumula (TDP)	3rd - Byraboina Chandra Sekhar (JnP)	4th - Pagadala Pedda Rangaswami (INC)	5th - Pidatala Saraswathi (BJP)	NOTA	Other	Total Votes Secured
36	412	121	4	3	2	10	2	554
37	316	46	1	1	1	3	0	368
38	343	242	22	14	1	9	9	640
39	325	87	8	3	1	10	2	436
40	396	161	16	5	0	2	0	580
41	477	176	26	7	2	3	4	695
42	479	231	24	8	0	8	3	753
43	542	200	8	9	0	8	2	769
44	437	442	10	7	0	5	3	904
45	198	50	4	5	1	1	1	260
46	399	341	0	6	4	3	0	753
47	405	168	17	6	2	7	3	608
48	265	316	14	7	2	3	2	609
49	370	204	9	8	0	3	3	597
50	373	174	4	7	4	19	3	584
51	402	96	6	15	0	7	2	528
52	278	108	11	10	0	10	3	420
53	455	229	20	7	3	14	6	734
54	317	239	11	3	0	6	4	580
55	403	143	23	6	2	9	1	587
56	408	91	2	4	2	2	0	509
57	392	135	7	4	1	6	4	549
58	565	251	33	8	3	5	3	868
59	489	174	30	4	0	5	1	703
60	541	279	22	8	2	6	3	861
61	390	297	30	4	1	7	3	732
62	584	288	10	7	5	11	8	913
63	518	244	17	6	1	11	4	801
64	384	197	8	6	1	10	1	607
65	434	239	6	1	0	4	5	689
66	441	223	1	4	1	5	5	680
67	586	181	14	5	4	18	3	811
68	366	122	10	3	0	3	2	506
69	399	347	5	7	1	28	12	799
70	508	196	14	5	5	29	13	770

Contd....

Polling Station Level Election Results

Winner, Runner-up and 3rd Party Position & Winning Margin According to Polling Stations in Giddalur Assembly in Assembly Election (AE) under Ongole Parliamentary Constituency in Andhra Pradesh (2019)

Polling Station Number	Winner Party	Winner Votes (%)	Runner-up Party	Runner-up Votes (%)	Winning Margin Votes (%)	Third Party	Third Party Votes (%)	Other Votes (%)
75	YSRCP	488 (57.75)	TDP	291 (34.44)	197 (23.31)	JnP	47 (5.56)	19 (2.25)
76	YSRCP	418 (57.03)	TDP	265 (36.15)	153 (20.88)	JnP	22 (3)	28 (3.82)
77	YSRCP	434 (75.22)	TDP	98 (16.98)	336 (58.24)	JnP	16 (2.77)	29 (5.03)
78	YSRCP	637 (75.38)	TDP	182 (21.54)	455 (53.84)	JnP	13 (1.54)	13 (1.54)
79	YSRCP	401 (61.69)	TDP	218 (33.54)	183 (28.15)	INC	6 (0.92)	25 (3.85)
80	YSRCP	351 (49.51)	TDP	315 (44.43)	36 (5.08)	JnP	19 (2.68)	24 (3.39)
81	TDP	219 (48.24)	INC	202 (44.49)	17 (3.75)	YSRCP	12 (2.64)	21 (4.63)
82	YSRCP	273 (56.52)	TDP	188 (38.92)	85 (17.6)	JnP	11 (2.28)	11 (2.28)
83	YSRCP	445 (68.78)	TDP	169 (26.12)	276 (42.66)	JnP	20 (3.09)	13 (2.01)
84	YSRCP	383 (67.43)	TDP	155 (27.29)	228 (40.14)	JnP	21 (3.7)	9 (1.58)
85	YSRCP	310 (64.58)	TDP	141 (29.38)	169 (35.2)	JnP	8 (1.67)	21 (4.38)
86	YSRCP	384 (71.64)	TDP	126 (23.51)	258 (48.13)	JnP	10 (1.87)	16 (2.99)
87	YSRCP	488 (71.98)	TDP	143 (21.09)	345 (50.89)	JnP	10 (1.47)	37 (5.46)
88	YSRCP	524 (77.51)	TDP	110 (16.27)	414 (61.24)	JnP	17 (2.51)	25 (3.7)
89	YSRCP	369 (63.18)	TDP	185 (31.68)	184 (31.5)	JnP	5 (0.86)	25 (4.28)
90	YSRCP	335 (72.2)	TDP	103 (22.2)	232 (50)	JnP	12 (2.59)	14 (3.02)
91	YSRCP	294 (66.52)	TDP	133 (30.09)	161 (36.43)	JnP	7 (1.58)	8 (1.81)
92	YSRCP	320 (74.42)	TDP	92 (21.4)	228 (53.02)	JnP	8 (1.86)	10 (2.33)
93	YSRCP	432 (57.91)	TDP	295 (39.54)	137 (18.37)	JnP	8 (1.07)	11 (1.47)
94	YSRCP	385 (63.11)	TDP	207 (33.93)	178 (29.18)	JnP	7 (1.15)	11 (1.8)
95	YSRCP	306 (65.67)	TDP	153 (32.83)	153 (32.84)	INC	3 (0.64)	4 (0.86)
96	YSRCP	402 (62.13)	TDP	230 (35.55)	172 (26.58)	INC	7 (1.08)	8 (1.24)
97	YSRCP	371 (57.7)	TDP	242 (37.64)	129 (20.06)	JnP	11 (1.71)	19 (2.95)
98	YSRCP	448 (75.17)	TDP	95 (15.94)	353 (59.23)	JnP	9 (1.51)	44 (7.38)
99	YSRCP	340 (66.28)	TDP	115 (22.42)	225 (43.86)	IND (SJN)	8 (1.56)	50 (9.75)
100	YSRCP	319 (69.05)	TDP	111 (24.03)	208 (45.02)	JnP	25 (5.41)	7 (1.52)
101	YSRCP	468 (75.36)	TDP	132 (21.26)	336 (54.1)	JnP	7 (1.13)	14 (2.25)
102	YSRCP	568 (84.4)	TDP	72 (10.7)	496 (73.7)	INC	4 (0.59)	29 (4.31)
103	YSRCP	384 (86.1)	TDP	46 (10.31)	338 (75.79)	IND (SJN)	3 (0.67)	13 (2.91)
104	YSRCP	337 (66.34)	TDP	143 (28.15)	194 (38.19)	INC	7 (1.38)	21 (4.13)
105	YSRCP	375 (75.6)	TDP	110 (22.18)	265 (53.42)	JnP	6 (1.21)	5 (1.01)
106	YSRCP	519 (79.85)	TDP	98 (15.08)	421 (64.77)	JnP	4 (0.62)	29 (4.46)
107	YSRCP	633 (68.51)	TDP	271 (29.33)	362 (39.18)	INC	5 (0.54)	15 (1.62)
108	YSRCP	389 (68.61)	TDP	148 (26.1)	241 (42.51)	JnP	8 (1.41)	22 (3.88)
109	YSRCP	367 (72.39)	TDP	129 (25.44)	238 (46.95)	JnP	3 (0.59)	8 (1.58)
110	YSRCP	376 (63.84)	TDP	169 (28.69)	207 (35.15)	INC	14 (2.38)	30 (5.09)
111	YSRCP	428 (74.31)	TDP	117 (20.31)	311 (54)	JnP	17 (2.95)	14 (2.43)

Contd....

Socio-Economic Amenities - Rural

Access to Education Facilities

Particulars	Number of Villages (% of Population)				
	Available	Not Available	If Not Available (Distance of Nearest Facility)		
			A	B	C
Govt. Primary School	90 (100)	2 (0)	1 (0)	1 (0)	0 (0)
Private Primary School	16 (35)	76 (65)	0 (0)	0 (0)	0 (0)
Govt. Middle School	53 (82)	39 (18)	24 (9)	3 (1)	0 (0)
Private Middle School	15 (35)	77 (65)	5 (2)	3 (1)	0 (0)
Govt. Secondary School	34 (61)	58 (39)	31 (17)	17 (13)	1 (0)
Private Secondary School	12 (27)	80 (73)	2 (2)	0 (0)	2 (1)
Govt. Senior Secondary School	4 (12)	88 (88)	18 (12)	27 (31)	14 (16)
Private Senior Secondary School	2 (7)	90 (93)	4 (3)	8 (8)	16 (16)
Govt. Arts and Science Degree College	0 (0)	92 (100)	10 (6)	14 (21)	19 (23)
Private Arts and Science Degree College	2 (7)	90 (93)	9 (5)	17 (15)	21 (23)
Govt. Engineering College	0 (0)	92 (100)	0 (0)	0 (0)	1 (3)
Private Engineering College	0 (0)	92 (100)	0 (0)	0 (0)	91 (97)
Govt. Medicine College	0 (0)	92 (100)	0 (0)	0 (0)	0 (0)
Private Medicine College	0 (0)	92 (100)	0 (0)	0 (0)	92 (100)
Govt. Management Institute	0 (0)	92 (100)	0 (0)	0 (0)	0 (0)
Private Management Institute	0 (0)	92 (100)	4 (1)	13 (17)	75 (82)
Govt. Polytechnic	0 (0)	92 (100)	1 (0)	6 (6)	12 (14)
Private Polytechnic	0 (0)	92 (100)	6 (3)	20 (23)	47 (53)
Govt. Vocational Training School/ITI	0 (0)	92 (100)	0 (0)	0 (0)	0 (0)
Private Vocational Training School/ITI	1 (3)	91 (97)	12 (6)	25 (34)	54 (57)
Govt. Non Formal Training Centre	1 (3)	91 (97)	3 (4)	4 (5)	84 (88)
Private Non Formal Training Centre	0 (0)	92 (100)	0 (0)	0 (0)	0 (0)
Govt. School For Disabled	0 (0)	92 (100)	0 (0)	0 (0)	92 (100)
Private School For Disabled	0 (0)	92 (100)	0 (0)	0 (0)	0 (0)
Government Others	0 (0)	92 (100)	0 (0)	0 (0)	0 (0)
Private Others	0 (0)	92 (100)	0 (0)	0 (0)	0 (0)

Note : Distance A : Less than 5 km; B : Between 5-10 km; C : 10+ km.; Source : Data Analysis is based on 2011 Census.

DISCLAIMER

The Terms of Use and Disclaimer of Datanet India Private Limited (hereinafter referred to as "Datanet") for use of this analysis report of **Giddalur Assembly Constituency (Giddalur Vidhan Sabha) :-**

1. **Assembly Factbook™** is a Registered Trade Mark owned by Datanet.
2. All the maps are sketched and graphical representation only and have not been drawn to the scale and also not to represent the actual geographical area or boundary of the unit.
3. The data for the aforesaid analysis is based on authentic sources and has been culled from the various publications of Census, CSO and NSSO for district and block level data, various central and state government departments, Central & State Elections Commissions and the concerned Returning Officers' releases, Electoral Rolls, Election results and allied publications, internal assessment, surveys, estimates and analysis. Therefore, certain adjustment of data at micro level may have been done to arrive closer to the macro data.
4. Data have been provided on an "As Is" and "As AVAILABLE" basis
5. The colours shown in the maps or diagram and charts of a particular party, alliance or AC are indicative and do not represent them.
6. This publication which includes maps, sheets, graphs and data would be the property under copyright of Datanet only. The user may use these for its internal study, analysis and research purposes. It's public display, re-selling or any commercial uses by the user are not allowed.
7. Datanet has taken due care and caution in compilation and processing of data and allied information, but does not guarantee the accuracy, adequacy or completeness of any information/analysis and will be not responsible for any errors or omissions or for the results obtained from the use of such information/analysis.
8. All the contents for the publication have been culled from various authentic sources and Datanet reasonably believes such sources to be reliable, but does not make any representations, express or implied as to the accuracy or fitness of use of such information. The information or contents of the information/analysis do not constitute advice and should not be relied upon in making (or refraining from making) any decision. Any reliance placed upon the information provided by Datanet is the sole responsibility and strictly at the user's risk.
9. In no event will Datanet be liable for any damages (including, without limitation, damages for loss of business projects, or loss of profits) arising in contract, tort or otherwise from the use of or inability to use any of its contents, or from any action taken (or refrained from being taken) as a result of using the analysis or any of its contents. Datanet its directors, owners, editors, officials, employees, distributor and agents or any associate will not be liable for any errors in the information contained or any consequences arising from the use of the contents of the provided information/analysis.
10. If any provision of these terms and conditions is held invalid or illegal or unenforceable for any reason by any court of competent jurisdiction, such provision shall be severed and the remainder of provisions of the terms and conditions shall continue in full force and effect as if the Term of Use had been executed with the invalid, illegal or unenforceable provision eliminated.
11. If there are any discrepancies in the information provided, please bring it to attention of Datanet for suitable rectification measures.

**Buy Online This Complete Book At
Datanet India eBooks Store**

www.indiastatpublications.com

or go directly at

[http://www.indiastatpublications.com/
Assembly_factbook/Andhra_Pradesh/Ongole/ Giddalur](http://www.indiastatpublications.com/Assembly_factbook/Andhra_Pradesh/Ongole/Giddalur)

 **india**stat**elections**

ISBN . 978-93-86662-07-1

