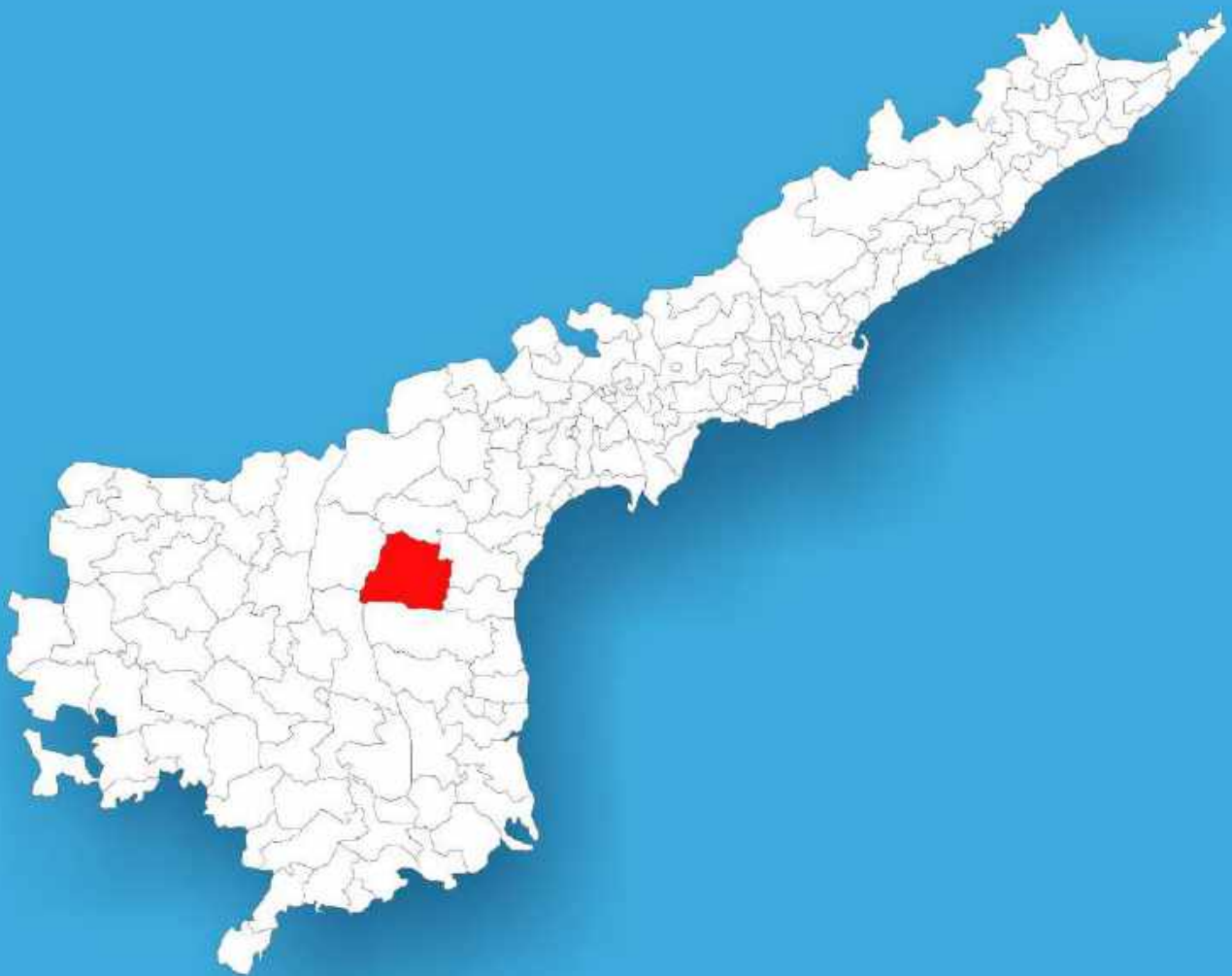




Andhra Pradesh

Assembly Factbook™

Kanigiri Assembly Constituency



Key Electoral Data of Kanigiri
Assembly Constituency (Vidhan Sabha)

Andhra Pradesh
Assembly FactbookTM
Kanigiri Assembly Constituency



Kanigiri Vidhan Sabha

Editor & Director

Dr. R.K. Thukral

Research Editor

Dr. Shafeeq Rahman

Compiled, Researched and Published by Datanet India Pvt. Ltd.

D-100, 1st Floor,

Okhla Industrial Area, Phase-I,
New Delhi- 110020.

Ph.: 91-11- 43580781-84

Email : support@indiastatpublications.com

Website : www.indiastatelections.com

Online Book Store :

www.indiastatpublications.com

Report No. : AFB/AP-113-0125

ISBN : 978-93-86662-10-1

First Edition : January, 2018

Eighth Updated Edition : January, 2025

Price : Rs. 11500/-

US\$ 310

© Datanet India Pvt. Ltd.

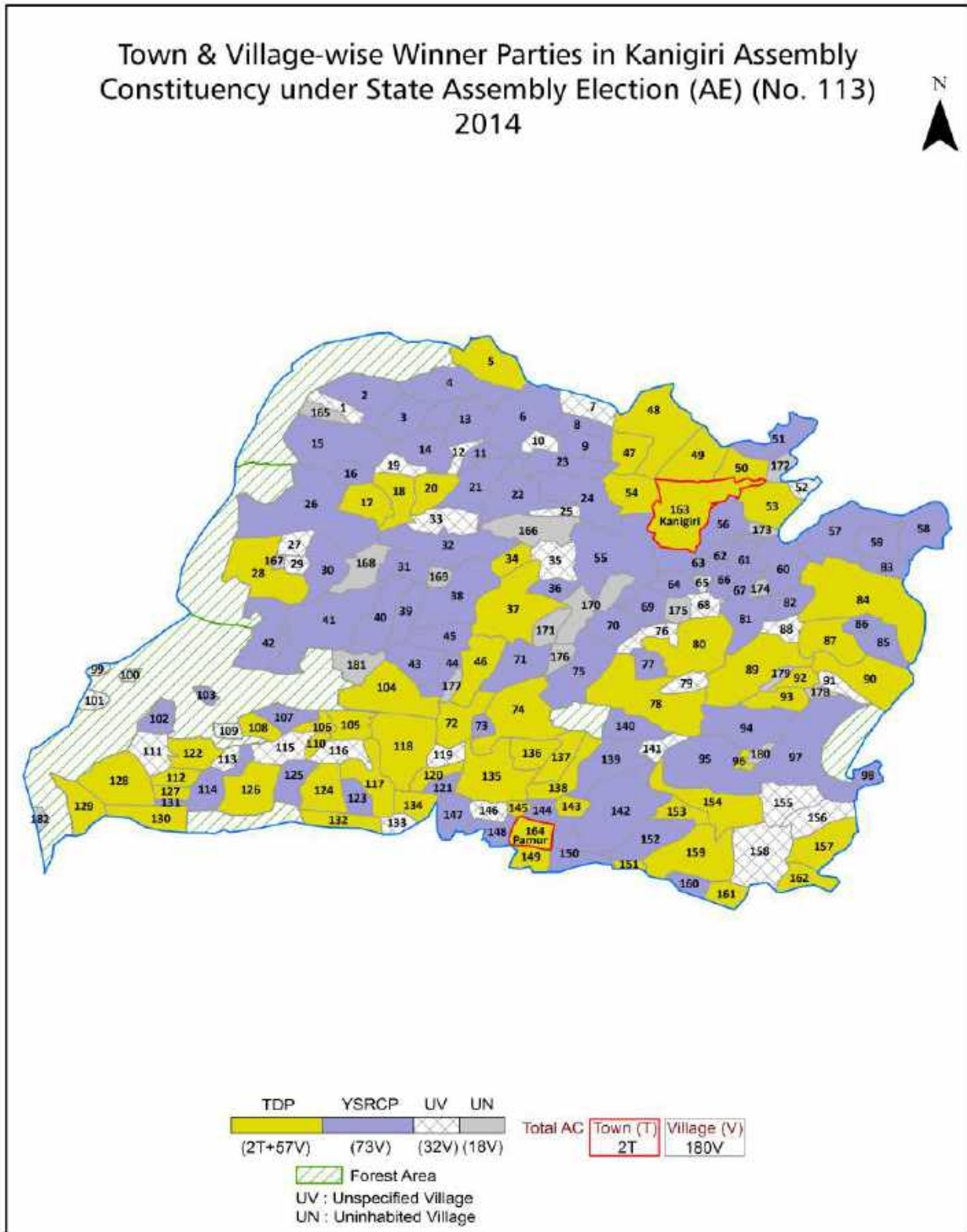
All rights reserved. No part of this book may be reproduced, stored in a retrieval system or transmitted in any form or by any means, mechanical photocopying, photographing, scanning, recording or otherwise without the prior written permission of the publisher. Please refer to Disclaimer at page no. 246 for the use of this publication.

Printed in India

Contents

No.	Particulars	Page No.
	Introduction	
1	Assembly Constituency - (Vidhan Sabha) at a Glance Features of Assembly as per Delimitation Commission of India (2008)	1-2
	Location and Political Maps	
2	Location Map Boundaries of Assembly Constituency - (Vidhan Sabha) in District Boundaries of Assembly Constituency under Parliamentary Constituency - (Lok Sabha) Town & Village-wise Winner Parties- 2024-PE, 2024-AE, 2019-PE, 2019-AE, 2014-PE, 2014-AE, 2009-PE and 2009-AE	3-11
	Administrative Setup (2011)	
3	District Sub-district Towns Villages Inhabited Villages Uninhabited Villages Village Panchayat Intermediate Panchayat	12-20
	Demographics (2011)	
4	Population Households Rural/Urban Population Towns and Villages by Population Size Sex Ratio (Total & 0-6 Years) Religious Population Social Population Literacy Rate	21-22
	Electoral Features	
5	Important Dates of Last Elections Held Electors by Gender Service Electors Voters Voters Turnout Polling Stations & Average Number of Electors per Polling Station Electors by Age Group Present Elected Representatives	23-28
	Historical Summary Election Results	
6	Vote Share of Major Parties Winning Margin (Number & Percentage Polarity of Parties Summary Result of Assembly Segment of Parliamentary Elections 2024, 2019, 2014, 2009, 2004 and 1999 Summary Result of Assembly Elections 2024, 2019, 2014, 2009, 2004, 1999, 1994, 1989, 1985, 1983, 1978, 1972, 1967, 1962 and 1955	29-51
	Polling Station Level Election Results	
7	Name and Number of Polling Station 2024-PE, 2024-AE, 2019-PE, 2019-AE, 2014-PE, 2014-AE, 2009-PE and 2009-AE Polling Station-wise Electoral, Voter & Voter Turnout 2024-PE, 2024-AE, 2019-PE, 2019-AE, 2014-PE, 2014-AE, 2009-PE and 2009-AE Polling Station wise Elections Results 2024-PE, 2024-AE, 2019-PE, 2019-AE, 2014-PE, 2014-AE, 2009-PE and 2009-AE	52-224
	Share of Assembly Constituency	
8	Share of Assembly Constituency - (Vidhan Sabha) in State, District and Parliamentary Constituency - (Lok Sabha)	225
	Socio-Economic Amenities (2011)	
9	Access to Administrative Units Agricultural, Manufacturing and Industrial Commodities Demographic Indicators Education Health & Manpower Drinking Water Supply Sanitation Entertainment and Recreations Infrastructure Power Food Allocation Distribution and Marketing of Agriculture Commodities Infrastructure Transport and Road Infrastructure Communication Banking and Financial Services Land Use Irrigation Source	227-241
10	Abbreviation & Sources	243-244
11	Disclaimer	246

Location & Political Map



Administrative Setup

List of Village Panchayat & Intermediate Panchayat (Block) Name - 2011

Village Name	Village Panchayat Name	Intermediate Panchayat Name
Ambavaram	Ambavaram	Chandra Sekhara Puram
Anikalla Palle	Anikallapalle	Chandra Sekhara Puram
Annada Puram	Ummanna Palle	Hanumanthuni Padu
Anumalakonda	Dubagunta	Pamur
Arivemula	Arivemula	Chandra Sekhara Puram
Ayyannakota	Ayyannakota	Pamur
Ayyavaripalle	Ayyavaripalle Kodigumpala	Pamur
Baduguleru	Baduguleru	Kanigiri
Balavenkata Puram	Balli Palle	Kanigiri
Balijapalem	Balijapalem	Pamur
Ballavaram	Ballavaram	Veligandla
Balli Palle	Balli Palle	Kanigiri
Battupalle	Battupalle	Pedacherlo Palle
Bodavada	Bodavada	Pamur
Bodavula Dinne	Darsigunta Peta	Chandra Sekhara Puram
Bommireddi Palle	Bommireddi Palle	Kanigiri
Bontha Vari Palle	Darsigunta Peta	Chandra Sekhara Puram
Botla Gudur	Botlagudur, Ayyavaripalle	Pamur
Boyamadugula	Boyamadugula	Chandra Sekhara Puram
Bukkapuram	Bukkapuram	Pamur
Chakirala	Chakirala, N.Gollapalle	Kanigiri
Challagirigala	Challagirigala	Kanigiri
Chandra Sekhara Puram	Chandrasekharapuram	Chandra Sekhara Puram
Chennapanayuni Palle	Chennapanayunipalle	Chandra Sekhara Puram
Chilakapadu	Nutchupoda	Pamur
Chilamkur	Chilamkur	Pamur
China Irlapadu	China Irlapadu	Kanigiri
Chinaalavala Padu	Chinaalavala Padu	Kanigiri
Chinagolla Palle	Nallagandla	Hanumanthuni Padu

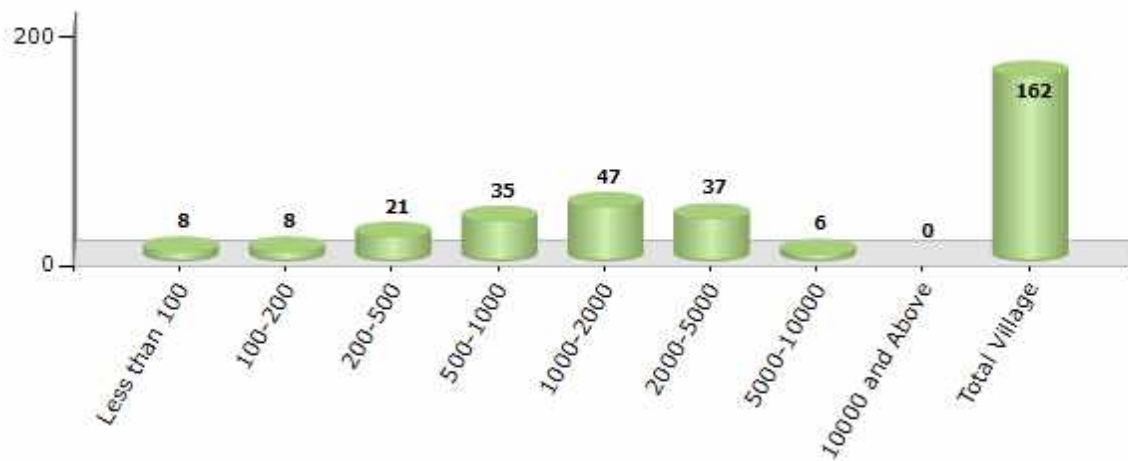
Contd....

Demographics

Number of Villages by Population Size - 2011

Less than 100	100-200	200-500	500-1000	1000-2000	2000-5000	5000-10000	10000 and Above	Total Village
8	8	21	35	47	37	6	0	162

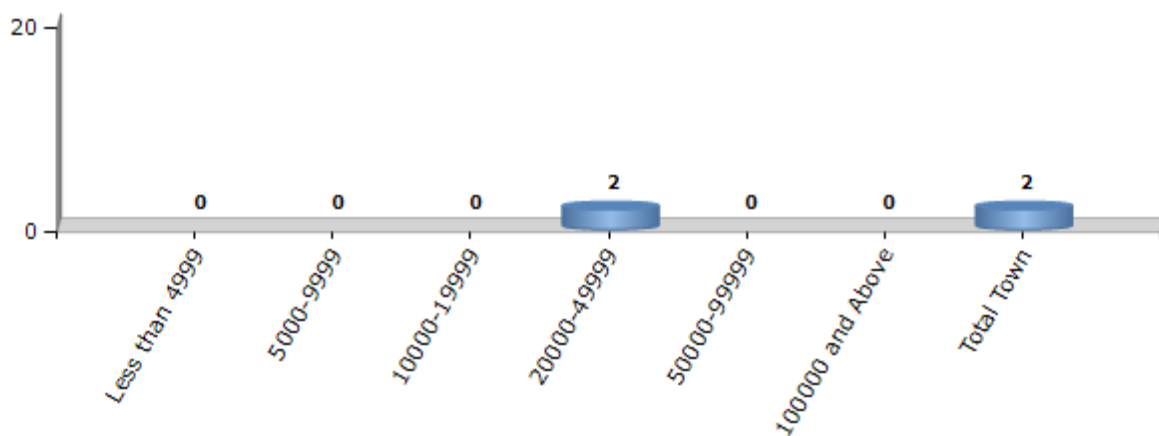
Number of Villages by Population Size - 2011



Number of Towns by Population Size - 2011

Less than 4999	5000-9999	10000-19999	20000-49999	50000-99999	100000 and Above	Total Town
0	0	0	2	0	0	2

Number of Towns by Population Size - 2011

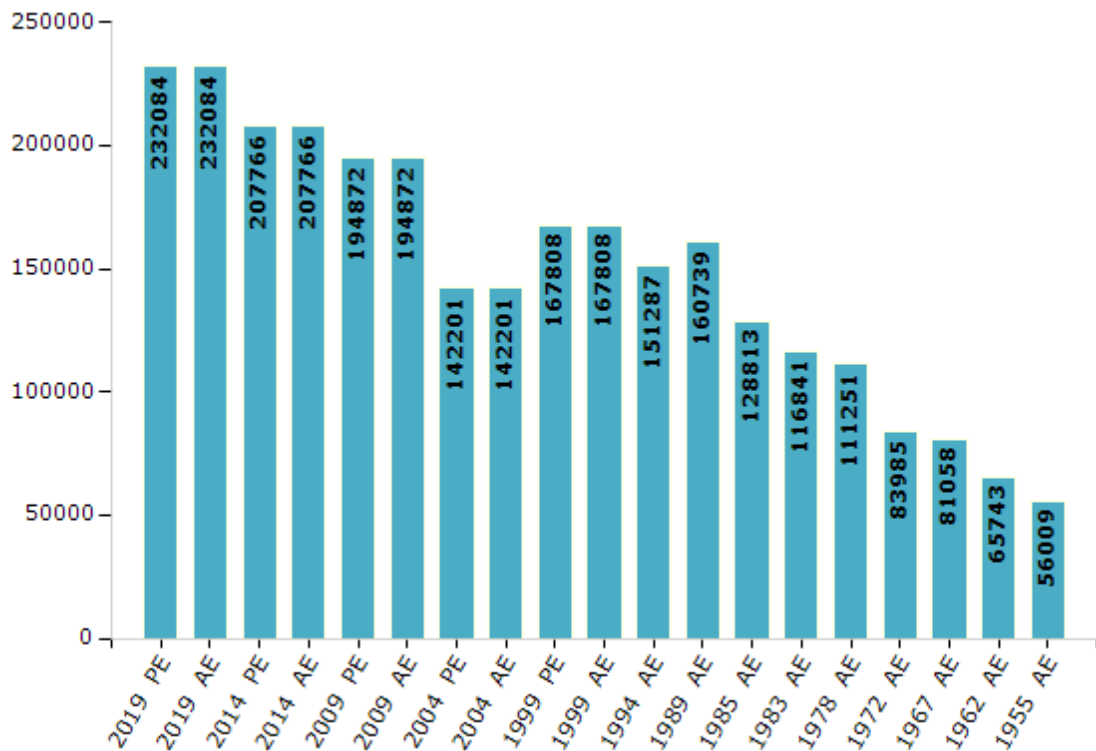


Electoral Features

Electors by Male & Female

Year	Male	Female	Others	Total	Year	Male	Female	Others	Total
2019 PE	117966	114105	13	232084	1994 AE	75312	75975	-	151287
2019 AE	117966	114105	13	232084	1989 AE	79463	81276	-	160739
2014 PE	105324	102427	15	207766	1985 AE	63123	65690	-	128813
2014 AE	105324	102427	15	207766	1983 AE	56864	59977	-	116841
2009 PE	97349	97523	-	194872	1978 AE	55374	55877	-	111251
2009 AE	97349	97523	-	194872	1972 AE	42274	41711	-	83985
2004 PE	69100	73101	-	142201	1967 AE	-	-	-	81058
2004 AE	69100	73101	-	142201	1962 AE	-	-	-	65743
1999 PE	83676	84132	-	167808	1957 AE	-	-	-	-
1999 AE	83676	84132	-	167808	1955 AE	-	-	-	56009

Number of Electors



Note : AE : Assembly Election, PE : Assembly Segment of Parliamentary Election

Historical Summary Election Results

Summary Result of Assembly Election - 2014

Candidate Name	Party	Votes	Votes %
Kadiri Babu Rao	TDP	79492	50
Burra Madhusudana Rao	YSRCP	72285	45.47
Ugra Narasimha Reddy Mukku	INC	2663	1.68
Ongolu Chittibabu	BSP	575	0.36
Tadakamalla Venkata Krishna Subbarao	LSP	535	0.34
Venkata Subbalakshmi Perla	PPOI	516	0.32
Venkataramanareddy Gayam	IND	485	0.31
Nuthangi Seshadri	JaSPa	428	0.27
Tammaneni Venkatarreddy	IND	346	0.22
Prasad Romperla	IND	259	0.16
Subbarayudu Gopati	IND	228	0.14
Dasari Malyadri	IND	144	0.09
Gude Venkateswarlu	IND	124	0.08
Shaik Gayaz Basha	AAP	123	0.08
Jonnalagadda Sriramulu	IND	115	0.07
Allu Malakondrayudu	IND	66	0.04
Guntupalli Srinivasulu	IND	65	0.04
Kamala G.Rp	IND	57	0.04
Kunduru Malakondareddy	IND	52	0.03
Kowluri Khajarafi	IND	51	0.03
	NOTA	361	0.23

Polling Station Level Election Results

Number and Name of Polling Stations (PS) (2019 AE)

Number of Polling Stations	Name of Polling Stations	Number of Polling Stations	Name of Polling Stations
1	M.P.P.S. Mahamada Puram Mahadapuram	22	M.P.U.P.S Kotathippala Kotatippala
2	M.P.P.S Vemulapadu	23	M.P.P.S, Kondareddy Palli Kondareddypalli
3	M.P.P.S Vemulapadu	24	Z.P.P.S Hanumanthunipadu
4	M.P.U.P.S Linganguntla Lingamuntla	25	M.P.U.P.S Hajipuram
5	M.P.U.P.S, Umanpalli Ummanapalli	26	M.P.U.P.S Mittapallem Mittapalem
6	M.P.P.S Hanamanthapuram Hanumanthapuram	27	M.P.P.S, Kistam Palli Kistampalli
7	M.P.P.S, Vallicherla Valicherla	28	Village Committee Aided Primary School D.Chinthala Doddichintala
8	M.P.P.S, New Building Vallicherla Valicherla	29	Z.P.P.S, Seetharamapuram Sitarampuram
9	M.P.P.S Nandanavanam Nandanavnam	30	M.P.P School Pulikuntla Pulikuntla H/O Rallapalli
10	Aided P.S, Pappireddy Palli Papireddypalli	31	M.P.U.P. School, Jallapalem
11	M.P.P.S, Veeraramapuram Veera Raamaapuram	32	K A M High School, Gudipaatiipalli Gudipati Palli
12	M.P.U.P.S, Ramayapalli	33	K A M High School, Gudipaatiipalli Gudipati Palli
13	Z.P.H.S, Chinna Muppalapadu Chinna Muppallapadu	34	M.P.P. School, Panduva Nagulavaram Panduvanagulavaram
14	M.P.P.S, Pedda Dasala Palli Pedadasallapalli	35	M.P.P. School, Immadicheruvu Immadi Cheruvu
15	M.P.U.P.S, Kutagundla Kootagundla	36	M.P.P. School, Panduva
16	M.P.P.S, Nalagandla Nallagandla	37	M.P.P.S Jangam Narasayapalli Panduva
17	Z.P.H.S, Pedda Gollapalli Pedagollapalli	38	G.P Office, Vedullacheruvu
18	Z.P.H.S, Pedda Gollapalli	39	M.P.U.P.S Rallapalli
19	M.P.U.P.S, Thimareddy Palli Timmareddypalli	40	M.P.P.S Motupalli Motupalli H/O Immadi Cheruvu
20	M.P.U.P.S, New Building Thimareddy Palli Timmareddypalli	41	M.P.U.P.S Ramallingapuram Ramalingapuram
21	M.P.U.P.S Dasaripalli	42	M.P.P.S New Building Near Saibaba Temple, Rama Gopalapuram Ramagopalapuram

Contd....

Polling Station Level Election Results

Polling Station-wise Votes Secured by Overall Top Five Parties in Kanigiri Assembly in Assembly Election (AE) under Ongole Parliamentary Constituency in Andhra Pradesh (2019)

Number of Polling Station	Winner - Burra Madhu Sudhan Yadav (YSRCP)	Runner-up - Dr. Mukku Ugra Narasimha Reddy (TDP)	3rd - Mannepalli Lakshmi Narayana (CPI)	4th - Puli Krishna Reddy (BJP)	5th - Pasam Venkateswarlu (INC)	NOTA	Other	Total Votes Secured
36	404	193	3	2	4	13	7	626
37	362	165	4	5	7	24	17	584
38	550	330	7	5	3	14	14	923
39	611	342	6	10	5	15	12	1001
40	513	413	6	11	1	24	14	982
41	398	272	3	5	2	10	10	700
42	529	224	2	2	5	3	3	768
43	379	227	6	8	2	21	16	659
44	361	180	5	4	3	8	4	565
45	406	363	5	7	10	6	8	805
46	360	106	0	2	1	4	2	475
47	660	212	3	5	6	7	5	898
48	360	106	1	4	3	3	3	480
49	304	269	14	3	4	5	7	606
50	328	276	8	0	2	7	5	626
51	500	349	5	4	2	13	5	878
52	128	98	0	0	1	2	2	231
53	386	216	2	3	2	2	5	616
54	515	216	5	3	5	8	5	757
55	490	196	8	2	3	13	6	718
56	298	445	16	2	2	3	2	768
57	382	316	0	1	4	6	2	711
58	90	209	9	0	1	2	1	312
59	471	366	1	0	5	4	2	849
60	555	310	7	2	4	9	1	888
61	395	237	8	1	1	8	4	654
62	268	242	3	5	0	2	4	524
63	376	238	16	1	4	9	5	649
64	318	277	12	4	8	4	4	627
65	245	396	5	2	3	7	5	663
66	448	294	5	7	2	17	5	778
67	515	255	9	7	4	10	5	805
68	447	249	25	3	6	2	4	736
69	470	160	25	5	1	4	3	668
70	332	188	2	6	0	2	2	532

Contd....

Polling Station Level Election Results

Winner, Runner-up and 3rd Party Position & Winning Margin According to Polling Stations in Kanigiri Assembly in Assembly Election (AE) under Ongole Parliamentary Constituency in Andhra Pradesh (2019)

Polling Station Number	Winner Party	Winner Votes (%)	Runner-up Party	Runner-up Votes (%)	Winning Margin Votes (%)	Third Party	Third Party Votes (%)	Other Votes (%)
75	YSRCP	348 (60.84)	TDP	198 (34.62)	150 (26.22)	CPI	5 (0.87)	21 (3.67)
76	YSRCP	355 (66.36)	TDP	167 (31.21)	188 (35.15)	CPI	9 (1.68)	4 (0.75)
77	YSRCP	499 (55.88)	TDP	360 (40.31)	139 (15.57)	CPI	6 (0.67)	28 (3.14)
78	YSRCP	344 (73.19)	TDP	115 (24.47)	229 (48.72)	BJP	3 (0.64)	8 (1.7)
79	TDP	400 (59.79)	YSRCP	245 (36.62)	155 (23.17)	CPI	18 (2.69)	6 (0.9)
80	YSRCP	397 (44.71)	TDP	378 (42.57)	19 (2.14)	CPI	64 (7.21)	49 (5.52)
81	YSRCP	392 (51.78)	TDP	300 (39.63)	92 (12.15)	CPI	34 (4.49)	31 (4.1)
82	TDP	409 (57.93)	YSRCP	263 (37.25)	146 (20.68)	CPI	11 (1.56)	23 (3.26)
83	TDP	280 (48.61)	YSRCP	272 (47.22)	8 (1.39)	CPI	10 (1.74)	14 (2.43)
84	YSRCP	287 (54.36)	TDP	189 (35.8)	98 (18.56)	CPI	27 (5.11)	25 (4.73)
85	YSRCP	354 (62.54)	TDP	186 (32.86)	168 (29.68)	CPI	7 (1.24)	19 (3.36)
86	YSRCP	304 (63.07)	TDP	164 (34.02)	140 (29.05)	CPI	3 (0.62)	11 (2.28)
87	YSRCP	369 (50.34)	TDP	336 (45.84)	33 (4.5)	CPI	5 (0.68)	23 (3.14)
88	YSRCP	207 (69.23)	TDP	81 (27.09)	126 (42.14)	BJP	2 (0.67)	9 (3.01)
89	YSRCP	310 (64.85)	TDP	145 (30.33)	165 (34.52)	CPI	7 (1.46)	16 (3.35)
90	TDP	175 (49.58)	YSRCP	159 (45.04)	16 (4.54)	CPI	9 (2.55)	10 (2.83)
91	YSRCP	606 (72.75)	TDP	200 (24.01)	406 (48.74)	CPI	7 (0.84)	20 (2.4)
92	YSRCP	176 (78.57)	TDP	30 (13.39)	146 (65.18)	INC	4 (1.79)	14 (6.25)
93	YSRCP	301 (54.83)	TDP	221 (40.26)	80 (14.57)	CPI	5 (0.91)	22 (4.01)
94	TDP	382 (49.74)	YSRCP	357 (46.48)	25 (3.26)	CPI	9 (1.17)	20 (2.6)
95	YSRCP	500 (65.96)	TDP	226 (29.82)	274 (36.14)	CPI	9 (1.19)	23 (3.03)
96	YSRCP	365 (62.29)	TDP	203 (34.64)	162 (27.65)	CPI	7 (1.19)	11 (1.88)
97	YSRCP	322 (58.02)	TDP	222 (40)	100 (18.02)	CPI	3 (0.54)	8 (1.44)
98	YSRCP	303 (51.1)	TDP	266 (44.86)	37 (6.24)	CPI	7 (1.18)	17 (2.87)
99	YSRCP	204 (50.12)	TDP	193 (47.42)	11 (2.7)	BJP	4 (0.98)	6 (1.47)
100	YSRCP	288 (51.71)	TDP	217 (38.96)	71 (12.75)	CPI	22 (3.95)	30 (5.39)
101	YSRCP	393 (70.56)	TDP	138 (24.78)	255 (45.78)	CPI	8 (1.44)	18 (3.23)
102	YSRCP	307 (62.78)	TDP	160 (32.72)	147 (30.06)	IND (UBR)	8 (1.64)	14 (2.86)
103	YSRCP	371 (75.41)	TDP	108 (21.95)	263 (53.46)	BJP	4 (0.81)	9 (1.83)
104	YSRCP	445 (70.08)	TDP	162 (25.51)	283 (44.57)	CPI	9 (1.42)	19 (2.99)
105	YSRCP	523 (70.58)	TDP	175 (23.62)	348 (46.96)	CPI	6 (0.81)	37 (4.99)
106	TDP	165 (50.15)	YSRCP	164 (49.85)	1 (0.3)	CPI	0 (0)	0 (0)
107	YSRCP	318 (49.23)	TDP	312 (48.3)	6 (0.93)	INC	4 (0.62)	12 (1.86)
108	YSRCP	406 (61.05)	TDP	245 (36.84)	161 (24.21)	BJP	4 (0.6)	10 (1.5)
109	YSRCP	457 (54.93)	TDP	357 (42.91)	100 (12.02)	BJP	5 (0.6)	13 (1.56)
110	YSRCP	407 (57.73)	TDP	288 (40.85)	119 (16.88)	CPI	3 (0.43)	7 (0.99)
111	YSRCP	240 (57.97)	TDP	157 (37.92)	83 (20.05)	CPI	3 (0.72)	14 (3.38)

Contd....

Socio-Economic Amenities - Rural

Access to Education Facilities

Particulars	Number of Villages (% of Population)				
	Available	Not Available	If Not Available (Distance of Nearest Facility)		
			A	B	C
Govt. Primary School	151 (100)	11 (0)	9 (0)	2 (0)	0 (0)
Private Primary School	6 (10)	156 (90)	0 (0)	0 (0)	0 (0)
Govt. Middle School	80 (76)	82 (24)	65 (19)	15 (5)	2 (0)
Private Middle School	6 (9)	156 (91)	0 (0)	0 (0)	0 (0)
Govt. Secondary School	38 (45)	124 (55)	53 (24)	59 (26)	10 (4)
Private Secondary School	7 (11)	155 (89)	1 (0)	0 (0)	0 (0)
Govt. Senior Secondary School	1 (2)	161 (98)	5 (5)	37 (26)	89 (51)
Private Senior Secondary School	1 (3)	161 (97)	4 (2)	8 (4)	17 (8)
Govt. Arts and Science Degree College	0 (0)	162 (100)	2 (0)	6 (4)	75 (48)
Private Arts and Science Degree College	0 (0)	162 (100)	1 (3)	20 (14)	58 (32)
Govt. Engineering College	0 (0)	162 (100)	0 (0)	0 (0)	3 (1)
Private Engineering College	1 (0)	161 (100)	3 (2)	4 (7)	151 (90)
Govt. Medicine College	0 (0)	162 (100)	0 (0)	0 (0)	0 (0)
Private Medicine College	0 (0)	162 (100)	0 (0)	0 (0)	162 (100)
Govt. Management Institute	0 (0)	162 (100)	0 (0)	0 (0)	0 (0)
Private Management Institute	1 (0)	161 (100)	1 (0)	4 (5)	156 (94)
Govt. Polytechnic	0 (0)	162 (100)	0 (0)	2 (3)	160 (97)
Private Polytechnic	0 (0)	162 (100)	0 (0)	0 (0)	0 (0)
Govt. Vocational Training School/ITI	0 (0)	162 (100)	0 (0)	0 (0)	0 (0)
Private Vocational Training School/ITI	0 (0)	162 (100)	1 (3)	26 (16)	135 (81)
Govt. Non Formal Training Centre	0 (0)	162 (100)	1 (0)	5 (6)	156 (94)
Private Non Formal Training Centre	0 (0)	162 (100)	0 (0)	0 (0)	0 (0)
Govt. School For Disabled	0 (0)	162 (100)	0 (0)	0 (0)	83 (51)
Private School For Disabled	0 (0)	162 (100)	0 (0)	1 (1)	78 (48)
Government Others	0 (0)	162 (100)	0 (0)	0 (0)	0 (0)
Private Others	0 (0)	162 (100)	0 (0)	0 (0)	0 (0)

Note : Distance A : Less than 5 km; B : Between 5-10 km; C : 10+ km.; Source : Data Analysis is based on 2011 Census.

DISCLAIMER

The Terms of Use and Disclaimer of Datanet India Private Limited (hereinafter referred to as "Datanet") for use of this analysis report of **Kanigiri Assembly Constituency (Kanigiri Vidhan Sabha)** :-

1. **Assembly Factbook™** is a Registered Trade Mark owned by Datanet.
2. All the maps are sketched and graphical representation only and have not been drawn to the scale and also not to represent the actual geographical area or boundary of the unit.
3. The data for the aforesaid analysis is based on authentic sources and has been culled from the various publications of Census, CSO and NSSO for district and block level data, various central and state government departments, Central & State Elections Commissions and the concerned Returning Officers' releases, Electoral Rolls, Election results and allied publications, internal assessment, surveys, estimates and analysis. Therefore, certain adjustment of data at micro level may have been done to arrive closer to the macro data.
4. Data have been provided on an "As Is" and "As AVAILABLE" basis
5. The colours shown in the maps or diagram and charts of a particular party, alliance or AC are indicative and do not represent them.
6. This publication which includes maps, sheets, graphs and data would be the property under copyright of Datanet only. The user may use these for its internal study, analysis and research purposes. It's public display, re-selling or any commercial uses by the user are not allowed.
7. Datanet has taken due care and caution in compilation and processing of data and allied information, but does not guarantee the accuracy, adequacy or completeness of any information/analysis and will be not responsible for any errors or omissions or for the results obtained from the use of such information/analysis.
8. All the contents for the publication have been culled from various authentic sources and Datanet reasonably believes such sources to be reliable, but does not make any representations, express or implied as to the accuracy or fitness of use of such information. The information or contents of the information/analysis do not constitute advice and should not be relied upon in making (or refraining from making) any decision. Any reliance placed upon the information provided by Datanet is the sole responsibility and strictly at the user's risk.
9. In no event will Datanet be liable for any damages (including, without limitation, damages for loss of business projects, or loss of profits) arising in contract, tort or otherwise from the use of or inability to use any of its contents, or from any action taken (or refrained from being taken) as a result of using the analysis or any of its contents. Datanet its directors, owners, editors, officials, employees, distributor and agents or any associate will not be liable for any errors in the information contained or any consequences arising from the use of the contents of the provided information/analysis.
10. If any provision of these terms and conditions is held invalid or illegal or unenforceable for any reason by any court of competent jurisdiction, such provision shall be severed and the remainder of provisions of the terms and conditions shall continue in full force and effect as if the Term of Use had been executed with the invalid, illegal or unenforceable provision eliminated.
11. If there are any discrepancies in the information provided, please bring it to attention of Datanet for suitable rectification measures.

**Buy Online This Complete Book At
Datanet India eBooks Store**

www.indiastatpublications.com

or go directly at

[http://www.indiastatpublications.com/
Assembly_factbook/Andhra_Pradesh/Ongole/ Kanigiri](http://www.indiastatpublications.com/Assembly_factbook/Andhra_Pradesh/Ongole/Kanigiri)

 **india**stat**elections**

ISBN . 978-93-86662-10-1

