



Andhra Pradesh

Assembly Factbook™

Kondapi Assembly Constituency



Key Electoral Data of Kondapi
Assembly Constituency (Vidhan Sabha)

Andhra Pradesh

Assembly Factbook™

Kondapi Assembly Constituency



Kondapi Vidhan Sabha

Editor & Director

Dr. R.K. Thukral

Research Editor

Dr. Shafeeq Rahman

Compiled, Researched and Published by Datanet India Pvt. Ltd.

D-100, 1st Floor,

Okhla Industrial Area, Phase-I,
New Delhi- 110020.

Ph.: 91-11- 43580781-84

Email : support@indiastatpublications.com

Website : www.indiastatelections.com

Online Book Store :

www.indiastatpublications.com

Report No. : AFB/AP-110-0125

ISBN : 978-93-86662-11-8

First Edition : January, 2018

Eighth Updated Edition : January, 2025

Price : Rs. 11500/-

US\$ 310

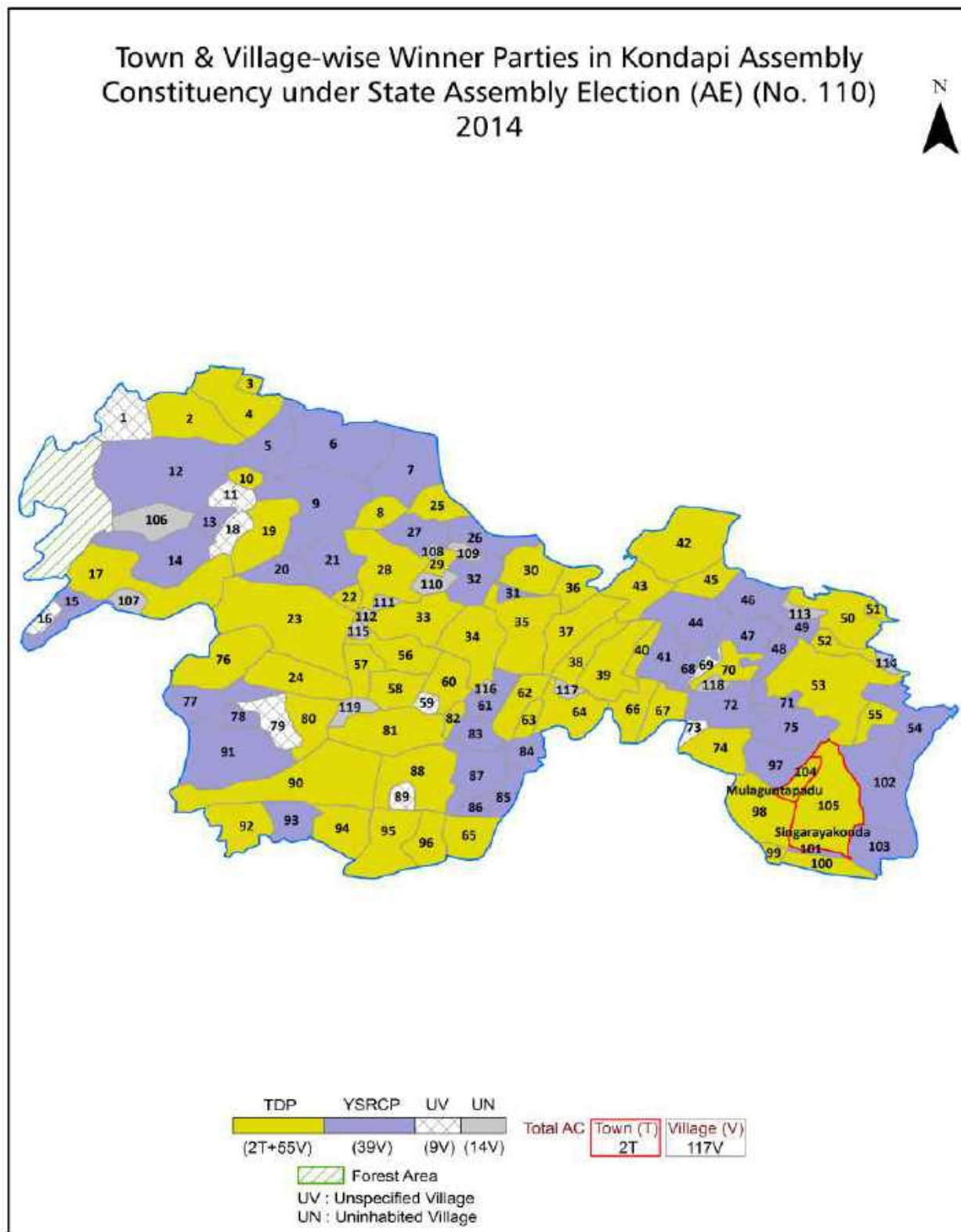
© Datanet India Pvt. Ltd.

All rights reserved. No part of this book may be reproduced, stored in a retrieval system or transmitted in any form or by any means, mechanical photocopying, photographing, scanning, recording or otherwise without the prior written permission of the publisher. Please refer to Disclaimer at page no. 237 for the use of this publication.

Printed in India

No.	Particulars	Page No.
	Introduction	
1	Assembly Constituency - (Vidhan Sabha) at a Glance Features of Assembly as per Delimitation Commission of India (2008)	1-2
	Location and Political Maps	
2	Location Map Boundaries of Assembly Constituency - (Vidhan Sabha) in District Boundaries of Assembly Constituency under Parliamentary Constituency - (Lok Sabha) Town & Village-wise Winner Parties- 2024-PE, 2024-AE, 2019-PE, 2019-AE, 2014-PE, 2014-AE, 2009-PE and 2009-AE	3-11
	Administrative Setup (2011)	
3	District Sub-district Towns Villages Inhabited Villages Uninhabited Villages Village Panchayat Intermediate Panchayat	12-18
	Demographics (2011)	
4	Population Households Rural/Urban Population Towns and Villages by Population Size Sex Ratio (Total & 0-6 Years) Religious Population Social Population Literacy Rate	19-20
	Electoral Features	
5	Important Dates of Last Elections Held Electors by Gender Service Electors Voters Voters Turnout Polling Stations & Average Number of Electors per Polling Station Electors by Age Group Present Elected Representatives	21-26
	Historical Summary Election Results	
6	Vote Share of Major Parties Winning Margin (Number & Percentage Polarity of Parties Summary Result of Assembly Segment of Parliamentary Elections 2024, 2019, 2014, 2009, 2004 and 1999 Summary Result of Assembly Elections 2024, 2019, 2014, 2009, 2004, 1999, 1994, 1989, 1985, 1983, 1978, 1972, 1967, 1962 and 1955	27-49
	Polling Station Level Election Results	
7	Name and Number of Polling Station 2024-PE, 2024-AE, 2019-PE, 2019-AE, 2014-PE, 2014-AE, 2009-PE and 2009-AE Polling Station-wise Electoral, Voter & Voter Turnout 2024-PE, 2024-AE, 2019-PE, 2019-AE, 2014-PE, 2014-AE, 2009-PE and 2009-AE Polling Station wise Elections Results 2024-PE, 2024-AE, 2019-PE, 2019-AE, 2014-PE, 2014-AE, 2009-PE and 2009-AE	50-215
	Share of Assembly Constituency	
8	Share of Assembly Constituency - (Vidhan Sabha) in State, District and Parliamentary Constituency - (Lok Sabha)	216
	Socio-Economic Amenities (2011)	
9	Access to Administrative Units Agricultural, Manufacturing and Industrial Commodities Demographic Indicators Education Health & Manpower Drinking Water Supply Sanitation Entertainment and Recreations Infrastructure Power Food Allocation Distribution and Marketing of Agriculture Commodities Infrastructure Transport and Road Infrastructure Communication Banking and Financial Services Land Use Irrigation Source	218-232
10	Abbreviation & Sources	234-235
11	Disclaimer	237

Location & Political Map



Administrative Setup

List of Village Panchayat & Intermediate Panchayat (Block) Name - 2011

Village Name	Village Panchayat Name	Intermediate Panchayat Name
Anakarlupudi	Anakarlupudi, Mupparajupalem	Kondapi
Ananthavaram	Ananthavaram	Tangutur
Ankepalle	Ankepalle	Marripudi
Ayyaparaju Palem	Ayyaparaju Palem	Marripudi
Bingini Palle	Bingini Palle	Singarayakonda
Boganampadu	Boganampadu	Ponnaluru
C G Anantha Bhotla Vari Khandrika	Chinakandla Gunta	Kondapi
Chatukupadu	Chatukupadu	Zarugumilli
Chennipadu	Chennipadu	Ponnaluru
Cherukuru	Cherukuru, Venkupalem	Ponnaluru
Chilamkuru	Chilamkuru	Marripudi
Chimata	Chimata, Ravillavaripalem	Marripudi
China Venkana Palem	China Venkana Palem	Kondapi
Chinakandla Gunta	Chinakandla Gunta	Kondapi
Chirrikura Padu	Chirrikura Padu	Zarugumilli
Chodavaram	Chodavaram	Kondapi
Chouta Palem	Chouta Gogulapalem	Ponnaluru
Davagudur	Davagudur	Zarugumilli
Dharamavaram	Dharmavaram, Juvvigunta	Marripudi
Ganjipalem	Ankepalle	Marripudi
Garla Peta	Garla Peta	Marripudi
Gosukonda Agraharam	Kellam Palle	Marripudi
Gundla Samudram	Gundla Samudram	Marripudi
Gurrappadia	Gurrappadia	Kondapi
Ilavera	Ilavera	Kondapi
Ippagunta	Ippagunta	Ponnaluru
Jayavaram	Jayavaram	Tangutur
Juvvi Gunta	Juvvi Gunta	Marripudi
K.Bitragunta	K.Bitragunta	Zarugumilli

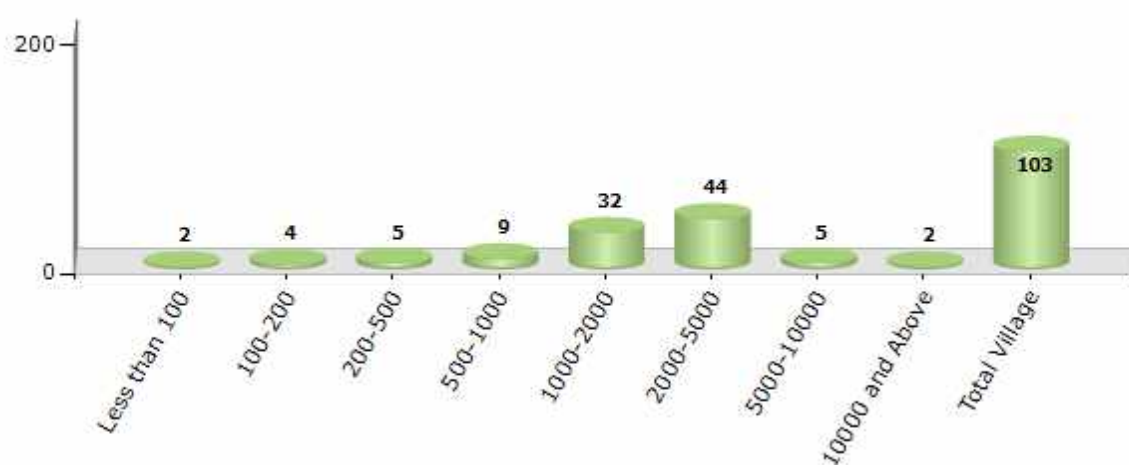
Contd....

Demographics

Number of Villages by Population Size - 2011

Less than 100	100-200	200-500	500-1000	1000-2000	2000-5000	5000-10000	10000 and Above	Total Village
2	4	5	9	32	44	5	2	103

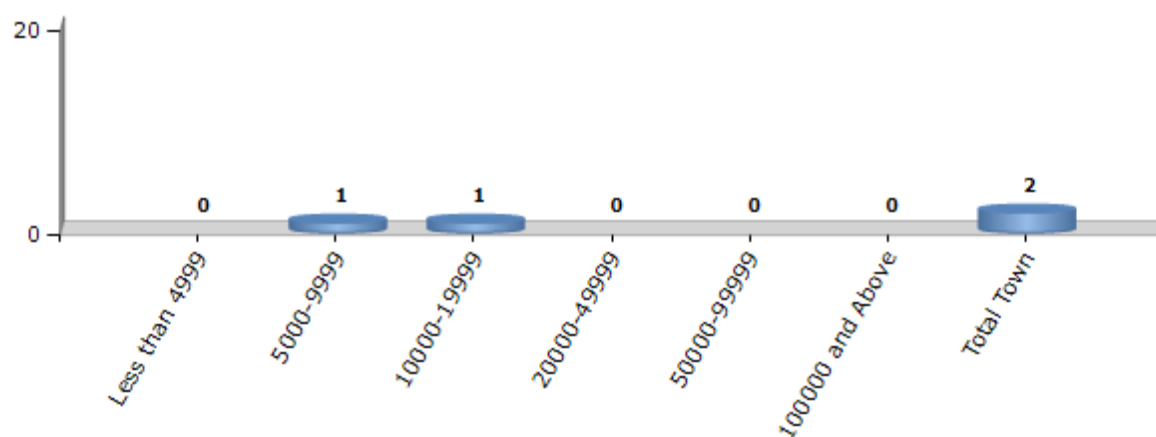
Number of Villages by Population Size - 2011



Number of Towns by Population Size - 2011

Less than 4999	5000-9999	10000-19999	20000-49999	50000-99999	100000 and Above	Total Town
0	1	1	0	0	0	2

Number of Towns by Population Size - 2011

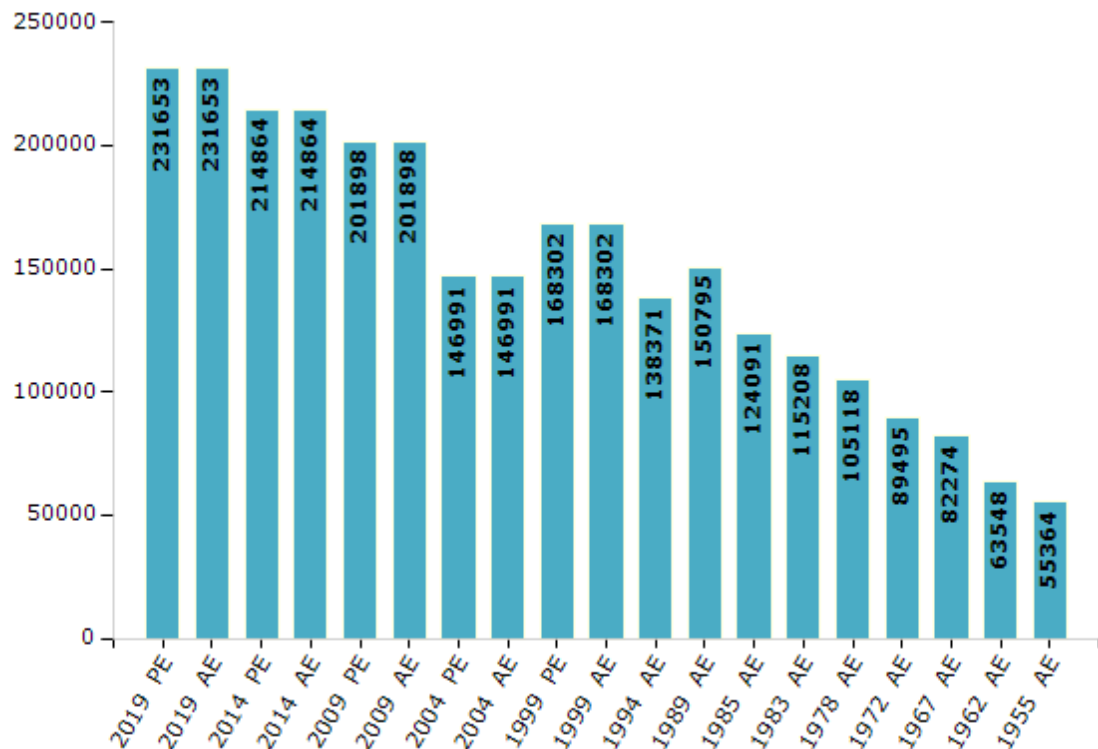


Electoral Features

Electors by Male & Female

Year	Male	Female	Others	Total	Year	Male	Female	Others	Total
2019 PE	115037	116613	3	231653	1994 AE	67865	70506	-	138371
2019 AE	115037	116613	3	231653	1989 AE	75564	75231	-	150795
2014 PE	106585	108270	9	214864	1985 AE	62218	61873	-	124091
2014 AE	106585	108270	9	214864	1983 AE	57147	58061	-	115208
2009 PE	96981	104917	-	201898	1978 AE	52595	52523	-	105118
2009 AE	96981	104917	-	201898	1972 AE	44845	44650	-	89495
2004 PE	72051	74940	-	146991	1967 AE	-	-	-	82274
2004 AE	72051	74940	-	146991	1962 AE	-	-	-	63548
1999 PE	83453	84849	-	168302	1957 AE	-	-	-	-
1999 AE	83453	84849	-	168302	1955 AE	-	-	-	55364

Number of Electors

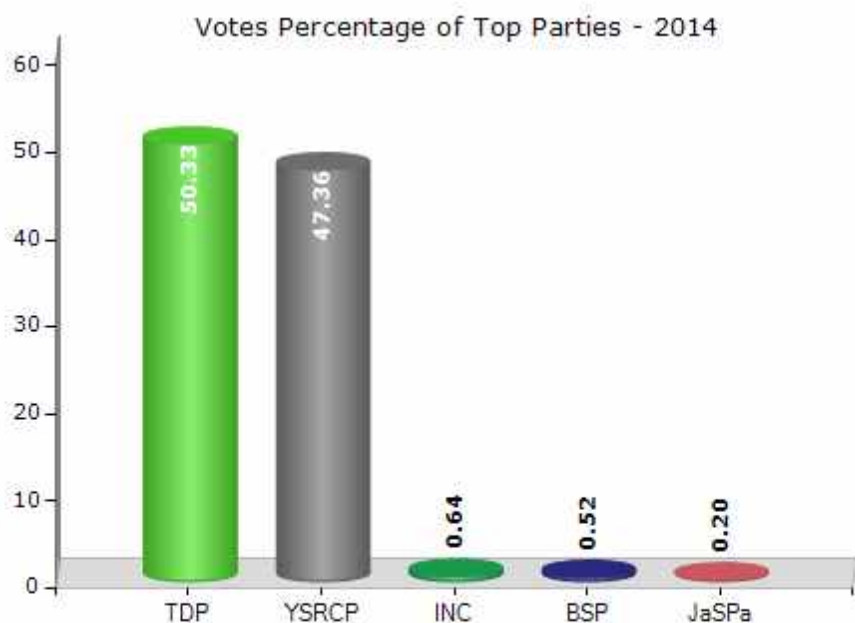


Note : AE : Assembly Election, PE : Assembly Segment of Parliamentary Election

Historical Summary Election Results

Summary Result of Assembly Election - 2014

Candidate Name	Party	Votes	Votes %
Doctor.Dola Sree Bala Veeranjaneya Swamy	TDP	92234	50.33
Jupudi Prabhakara Rao	YSRCP	86794	47.36
Gurralla Raj Vimal	INC	1181	0.64
Manikumar Reramala	BSP	947	0.52
Pandi Karunamayudu	JaSPa	366	0.2
Gella Naga Malli	AAP	285	0.16
Kasukurthi Veera Raghavulu	RPI(A)	192	0.1
Thumma Koteswara Rao	IND	156	0.09
Angalakurthi Manohararao	IND	142	0.08
Tadiparti Ijak	IND	105	0.06
Ambati Chowrababu	IND	104	0.06
M.A.Kumar	IND	85	0.05
Chundi Devadas	IND	78	0.04
Jayaraju Pamisetty	IND	65	0.04
	NOTA	521	0.28



Polling Station Level Election Results

Number and Name of Polling Stations (PS) (2019 AE)

Number of Polling Stations	Name of Polling Stations	Number of Polling Stations	Name of Polling Stations
1	Mpps, New Building Rajupalem St Colony	22	M.P.P.S (General), Additional Class Rooms -2, West Side Room Marripudi
2	M.P.U.P. s East Building, Gundlasamudram	23	Mpps, Gangapalem, Gangapalem,
3	M.P.U.P. s West Building, Gundlasamudram	24	Mpps, Vallayapalem
4	M.P.U.P. School, South Side Room Kellampalli	25	M.P.U.P. s, Ankepalli
5	M.P.U.P. s, West Building Kellampalli	26	M.P.U.P. s, New Building Sannamur Sannamuru
6	Mpps, G.Agraharam	27	M.P.U.P. s, Old Building, Kuchipudi
7	Mpps, Pannur Pannuru	28	M.P.U.P. s, New Building, Kuchipudi
8	M.P.P School, Shivarayuni Peta Sivarayunipeta	29	Mpps, B.R. Center, Vemavaram
9	M.P.P School, 1st Room, Vaddeepalm, Shivarayunipeta Sivarayunipeta	30	Zphs, East, Garlapeta
10	M.P.P School, South Side 2nd Room, Shivarayunipeta Sivarayunipeta	31	Zphs, Additional Class Rooms Garlapeta
11	Zphs, Additional Class Room Kakarla	32	Zphs East Second Room, Garlapeta
12	M.P.U.P. s, East Side Building Room No-1, Chilamkur Chilamkur.	33	M.P.U.P. School West Side Room, Juvvigunta
13	M.P.U.P. s, East Side Building Room No-2, Chilamkuru Chilamakur	34	M.P.U.P. School East Side Room, Juvvigunta
14	M.P.P. School, Ramayapalem	35	Mpps, Ravellavaripalem
15	M.P.U.P. s, Middle Room, Chimata Chimata.	36	Mpps, Dharmavaram
16	M.P.U.P. s, Left Side Room, Chimata	37	Mpps, Venkatakrishnapuram
17	M.P.U.P. s, Additional Class Room-1, Chimata	38	Zphs, New Building Thangella
18	Z.P.H.S, East Side Room, Marripudi	39	Zphs, Tangella
19	Zphs, Additional Class Rooms, South Side Room No -5 Marripudi	40	Mpps, New Building Jaggarajupalem
20	Zphs, Additional Class Rooms - 2, North Side - East Room Marripudi	41	M.P.U.P.S New Building, Ayyapurajupalem
21	M.P.P.S (General), Additional Class Rooms -2, East Side Room Marripudi	42	M.P.U.P.S, New Building Ayyapuraju Palem

Contd....

Polling Station Level Election Results

Polling Station-wise Votes Secured by Overall Top Five Parties in Kondapi Assembly in Assembly Election (AE) under Ongole Parliamentary Constituency in Andhra Pradesh (2019)

Number of Polling Station	Winner - Doctor Dola Sree Bala Veeranjaneya Swamy (TDP)	Runner-up - Madasi Venkaiah (YSRCP)	3rd - Kaki Prasad (BSP)	4th - Sripathi Prakasam (INC)	5th - Nallapu Vijaya Ramaraju (IND)	NOTA	Other	Total Votes Secured
36	417	583	6	4	3	14	4	1031
37	264	168	3	0	1	2	0	438
38	323	298	4	7	1	9	6	648
39	285	220	3	6	0	5	0	519
40	447	451	19	7	0	9	5	938
41	325	212	3	0	5	21	5	571
42	339	154	7	4	3	6	5	518
43	185	391	2	1	0	2	0	581
44	446	436	18	2	5	8	5	920
45	414	200	7	1	3	8	5	638
46	337	472	4	0	1	1	0	815
47	322	304	3	0	1	4	0	634
48	501	339	9	4	5	8	2	868
49	328	568	6	5	1	2	11	921
50	302	465	4	3	2	13	2	791
51	420	394	2	1	2	6	2	827
52	334	289	10	2	1	0	4	640
53	338	237	3	8	1	0	3	590
54	135	390	3	0	0	8	5	541
55	267	318	4	2	1	4	4	600
56	241	287	5	4	1	6	7	551
57	283	320	9	5	1	8	5	631
58	369	514	8	3	1	7	8	910
59	705	261	4	2	1	6	5	984
60	618	400	16	6	2	17	0	1059
61	521	448	8	2	1	9	2	991
62	556	360	5	9	7	22	14	973
63	397	340	7	6	2	13	8	773
64	460	428	12	2	3	7	1	913
65	459	258	6	1	2	3	2	731
66	291	258	2	5	3	7	3	569
67	422	455	5	2	1	1	0	886
68	185	369	2	4	0	4	2	566
69	239	397	3	3	0	5	0	647
70	319	247	3	2	2	5	4	582

Contd....

Polling Station Level Election Results

Winner, Runner-up and 3rd Party Position & Winning Margin According to Polling Stations in Kondapi Assembly in Assembly Election (AE) under Ongole Parliamentary Constituency in Andhra Pradesh (2019)

Polling Station Number	Winner Party	Winner Votes (%)	Runner-up Party	Runner-up Votes (%)	Winning Margin Votes (%)	Third Party	Third Party Votes (%)	Other Votes (%)
75	YSRCP	570 (77.98)	TDP	151 (20.66)	419 (57.32)	INC	5 (0.68)	5 (0.68)
76	TDP	393 (60.74)	YSRCP	243 (37.56)	150 (23.18)	INC	2 (0.31)	9 (1.39)
77	YSRCP	379 (55.57)	TDP	295 (43.26)	84 (12.31)	BSP	5 (0.73)	3 (0.44)
78	YSRCP	515 (51.86)	TDP	467 (47.03)	48 (4.83)	BSP	2 (0.2)	9 (0.91)
79	TDP	594 (60.61)	YSRCP	370 (37.76)	224 (22.85)	BSP	10 (1.02)	6 (0.61)
80	TDP	523 (55.94)	YSRCP	396 (42.35)	127 (13.59)	BSP	5 (0.53)	11 (1.18)
81	YSRCP	506 (50.91)	TDP	468 (47.08)	38 (3.83)	BSP	6 (0.6)	14 (1.41)
82	TDP	314 (48.16)	YSRCP	313 (48.01)	1 (0.15)	BSP	7 (1.07)	18 (2.76)
83	TDP	302 (49.03)	YSRCP	296 (48.05)	6 (0.98)	BSP	4 (0.65)	14 (2.27)
84	TDP	456 (50.5)	YSRCP	424 (46.95)	32 (3.55)	INC	9 (1)	14 (1.55)
85	TDP	599 (61.56)	YSRCP	346 (35.56)	253 (26)	BSP	9 (0.92)	19 (1.95)
86	TDP	547 (60.51)	YSRCP	329 (36.39)	218 (24.12)	BSP	12 (1.33)	16 (1.77)
87	TDP	441 (61.25)	YSRCP	226 (31.39)	215 (29.86)	BSP	25 (3.47)	28 (3.89)
88	TDP	331 (55.35)	YSRCP	225 (37.63)	106 (17.72)	BSP	19 (3.18)	23 (3.85)
89	TDP	571 (57.56)	YSRCP	410 (41.33)	161 (16.23)	BSP	5 (0.5)	6 (0.6)
90	YSRCP	224 (55.72)	TDP	156 (38.81)	68 (16.91)	BSP	13 (3.23)	9 (2.24)
91	TDP	386 (49.23)	YSRCP	374 (47.7)	12 (1.53)	BSP	8 (1.02)	16 (2.04)
92	TDP	214 (61.49)	YSRCP	132 (37.93)	82 (23.56)	BSP	1 (0.29)	1 (0.29)
93	YSRCP	422 (55.97)	TDP	306 (40.58)	116 (15.39)	BSP	14 (1.86)	12 (1.59)
94	TDP	430 (58.34)	YSRCP	284 (38.53)	146 (19.81)	BSP	11 (1.49)	12 (1.63)
95	TDP	401 (54.26)	YSRCP	322 (43.57)	79 (10.69)	BSP	5 (0.68)	11 (1.49)
96	TDP	340 (54.66)	YSRCP	270 (43.41)	70 (11.25)	BSP	3 (0.48)	9 (1.45)
97	TDP	522 (69.88)	YSRCP	202 (27.04)	320 (42.84)	BSP	5 (0.67)	18 (2.41)
98	YSRCP	334 (49.41)	TDP	307 (45.41)	27 (4)	BSP	18 (2.66)	17 (2.51)
99	YSRCP	310 (52.63)	TDP	255 (43.29)	55 (9.34)	BSP	8 (1.36)	16 (2.72)
100	TDP	346 (64.07)	YSRCP	186 (34.44)	160 (29.63)	BSP	2 (0.37)	6 (1.11)
101	TDP	438 (50.11)	YSRCP	411 (47.03)	27 (3.08)	BSP	11 (1.26)	14 (1.6)
102	TDP	522 (53.32)	YSRCP	411 (41.98)	111 (11.34)	BSP	21 (2.15)	25 (2.55)
103	YSRCP	664 (68.6)	TDP	249 (25.72)	415 (42.88)	BSP	19 (1.96)	36 (3.72)
104	YSRCP	596 (61.44)	TDP	311 (32.06)	285 (29.38)	BSP	14 (1.44)	49 (5.05)
105	TDP	300 (49.18)	YSRCP	291 (47.7)	9 (1.48)	BSP	5 (0.82)	14 (2.3)
106	YSRCP	338 (47.41)	TDP	247 (34.64)	91 (12.77)	BSP	107 (15.01)	21 (2.95)
107	TDP	641 (64.55)	YSRCP	335 (33.74)	306 (30.81)	BSP	7 (0.7)	10 (1.01)
108	TDP	411 (54.15)	YSRCP	328 (43.21)	83 (10.94)	BSP	6 (0.79)	14 (1.84)
109	YSRCP	603 (60.18)	TDP	383 (38.22)	220 (21.96)	BSP	5 (0.5)	11 (1.1)
110	YSRCP	306 (48.88)	TDP	254 (40.58)	52 (8.3)	BSP	35 (5.59)	31 (4.95)
111	YSRCP	338 (53.82)	TDP	258 (41.08)	80 (12.74)	BSP	16 (2.55)	16 (2.55)

Contd....

Socio-Economic Amenities - Rural

Access to Education Facilities

Particulars	Number of Villages (% of Population)				
	Available	Not Available	If Not Available (Distance of Nearest Facility)		
			A	B	C
Govt. Primary School	99 (100)	4 (0)	4 (0)	0 (0)	0 (0)
Private Primary School	4 (8)	99 (92)	0 (0)	0 (0)	0 (0)
Govt. Middle School	59 (78)	44 (22)	22 (11)	11 (5)	7 (3)
Private Middle School	5 (16)	98 (84)	1 (1)	1 (0)	1 (0)
Govt. Secondary School	34 (58)	69 (42)	26 (17)	23 (12)	12 (6)
Private Secondary School	4 (14)	99 (86)	2 (2)	2 (2)	3 (2)
Govt. Senior Secondary School	4 (17)	99 (83)	13 (10)	30 (31)	48 (35)
Private Senior Secondary School	0 (0)	103 (100)	2 (2)	4 (4)	2 (1)
Govt. Arts and Science Degree College	0 (0)	103 (100)	0 (0)	8 (5)	63 (60)
Private Arts and Science Degree College	1 (2)	102 (98)	2 (3)	5 (11)	24 (19)
Govt. Engineering College	0 (0)	103 (100)	0 (0)	0 (0)	8 (8)
Private Engineering College	2 (2)	101 (98)	2 (3)	15 (19)	76 (68)
Govt. Medicine College	0 (0)	103 (100)	0 (0)	0 (0)	38 (54)
Private Medicine College	0 (0)	103 (100)	0 (0)	0 (0)	65 (46)
Govt. Management Institute	1 (1)	102 (99)	0 (0)	0 (0)	0 (0)
Private Management Institute	3 (5)	100 (95)	2 (3)	13 (14)	85 (79)
Govt. Polytechnic	0 (0)	103 (100)	0 (0)	2 (2)	67 (67)
Private Polytechnic	1 (1)	102 (99)	1 (2)	5 (11)	27 (17)
Govt. Vocational Training School/ITI	2 (1)	101 (99)	0 (0)	3 (2)	17 (26)
Private Vocational Training School/ITI	1 (2)	102 (98)	6 (8)	19 (23)	55 (39)
Govt. Non Formal Training Centre	0 (0)	103 (100)	3 (3)	18 (15)	82 (82)
Private Non Formal Training Centre	0 (0)	103 (100)	0 (0)	0 (0)	0 (0)
Govt. School For Disabled	0 (0)	103 (100)	0 (0)	2 (2)	101 (98)
Private School For Disabled	0 (0)	103 (100)	0 (0)	0 (0)	0 (0)
Government Others	0 (0)	103 (100)	0 (0)	0 (0)	0 (0)
Private Others	0 (0)	103 (100)	0 (0)	0 (0)	0 (0)

Note : Distance A : Less than 5 km; B : Between 5-10 km; C : 10+ km.; Source : Data Analysis is based on 2011 Census.

DISCLAIMER

The Terms of Use and Disclaimer of Datanet India Private Limited (hereinafter referred to as "Datanet") for use of this analysis report of **Kondapi Assembly Constituency (Kondapi Vidhan Sabha)** :-

1. **Assembly Factbook™** is a Registered Trade Mark owned by Datanet.
2. All the maps are sketched and graphical representation only and have not been drawn to the scale and also not to represent the actual geographical area or boundary of the unit.
3. The data for the aforesaid analysis is based on authentic sources and has been culled from the various publications of Census, CSO and NSSO for district and block level data, various central and state government departments, Central & State Elections Commissions and the concerned Returning Officers' releases, Electoral Rolls, Election results and allied publications, internal assessment, surveys, estimates and analysis. Therefore, certain adjustment of data at micro level may have been done to arrive closer to the macro data.
4. Data have been provided on an "As Is" and "As AVAILABLE" basis
5. The colours shown in the maps or diagram and charts of a particular party, alliance or AC are indicative and do not represent them.
6. This publication which includes maps, sheets, graphs and data would be the property under copyright of Datanet only. The user may use these for its internal study, analysis and research purposes. It's public display, re-selling or any commercial uses by the user are not allowed.
7. Datanet has taken due care and caution in compilation and processing of data and allied information, but does not guarantee the accuracy, adequacy or completeness of any information/analysis and will be not responsible for any errors or omissions or for the results obtained from the use of such information/analysis.
8. All the contents for the publication have been culled from various authentic sources and Datanet reasonably believes such sources to be reliable, but does not make any representations, express or implied as to the accuracy or fitness of use of such information. The information or contents of the information/analysis do not constitute advice and should not be relied upon in making (or refraining from making) any decision. Any reliance placed upon the information provided by Datanet is the sole responsibility and strictly at the user's risk.
9. In no event will Datanet be liable for any damages (including, without limitation, damages for loss of business projects, or loss of profits) arising in contract, tort or otherwise from the use of or inability to use any of its contents, or from any action taken (or refrained from being taken) as a result of using the analysis or any of its contents. Datanet its directors, owners, editors, officials, employees, distributor and agents or any associate will not be liable for any errors in the information contained or any consequences arising from the use of the contents of the provided information/analysis.
10. If any provision of these terms and conditions is held invalid or illegal or unenforceable for any reason by any court of competent jurisdiction, such provision shall be severed and the remainder of provisions of the terms and conditions shall continue in full force and effect as if the Term of Use had been executed with the invalid, illegal or unenforceable provision eliminated.
11. If there are any discrepancies in the information provided, please bring it to attention of Datanet for suitable rectification measures.

Buy Online This Complete Book At
Datanet India eBooks Store

www.indiastatpublications.com

or go directly at

[http://www.indiastatpublications.com/
Assembly_factbook/Andhra_Pradesh/Ongole/ Kondapi](http://www.indiastatpublications.com/Assembly_factbook/Andhra_Pradesh/Ongole/Kondapi)

 **indiastat**elections

