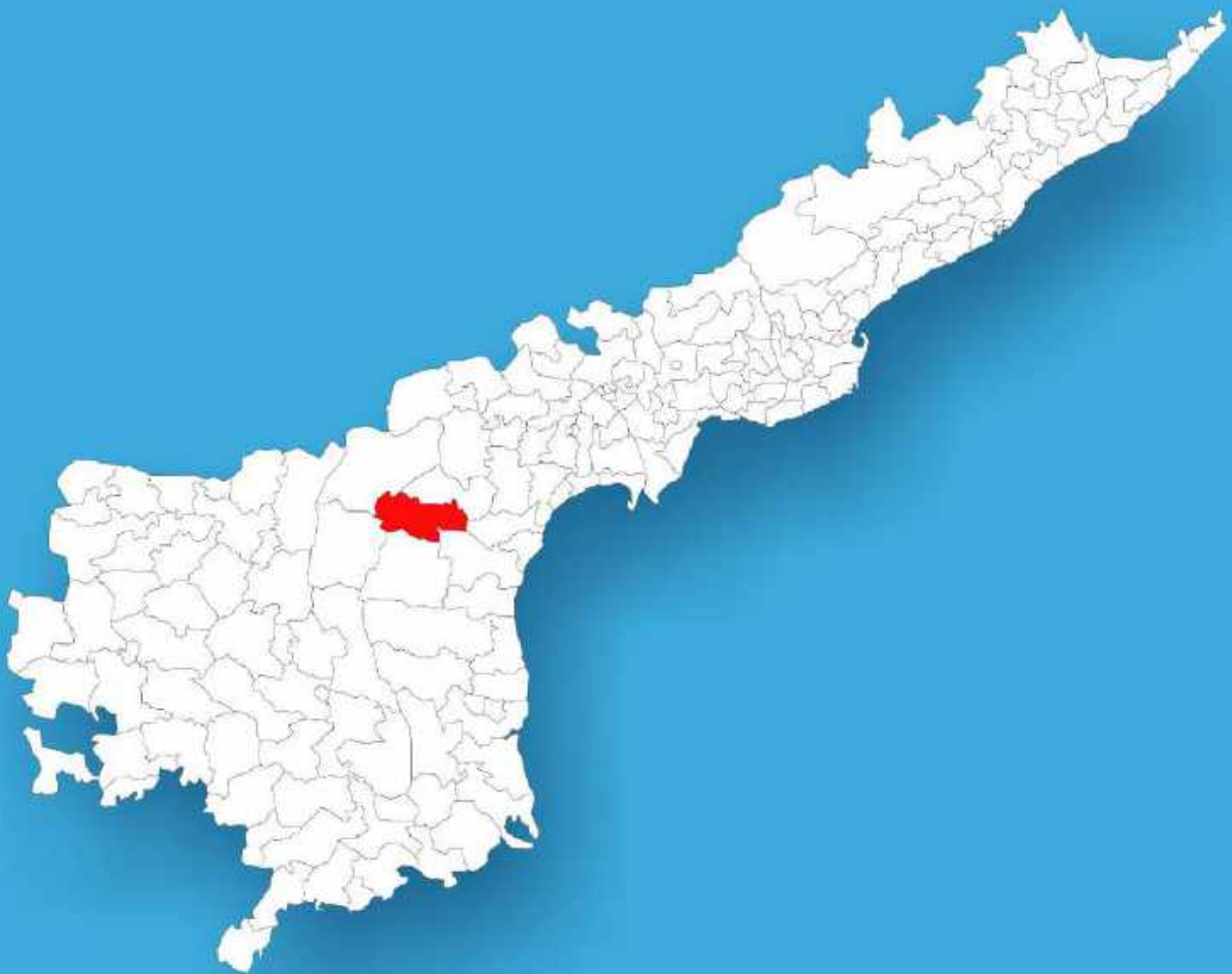




Andhra Pradesh

Assembly Factbook™

Markapuram Assembly Constituency



Key Electoral Data of Markapuram
Assembly Constituency (Vidhan Sabha)

Andhra Pradesh

Assembly Factbook™

Marakapuram Assembly Constituency



Markapuram Vidhan Sabha

Editor & Director

Dr. R.K. Thukral

Research Editor

Dr. Shafeeq Rahman

Compiled, Researched and Published by Datanet India Pvt. Ltd.

D-100, 1st Floor,

Okhla Industrial Area, Phase-I,
New Delhi- 110020.

Ph.: 91-11- 43580781-84

Email : support@indiastatpublications.com

Website : www.indiastatelections.com

Online Book Store :

www.indiastatpublications.com

Report No. : AFB/AP-111-0125

ISBN : 978-93-86662-12-5

First Edition : January, 2018

Eighth Updated Edition : January, 2025

Price : Rs. 11500/-

US\$ 310

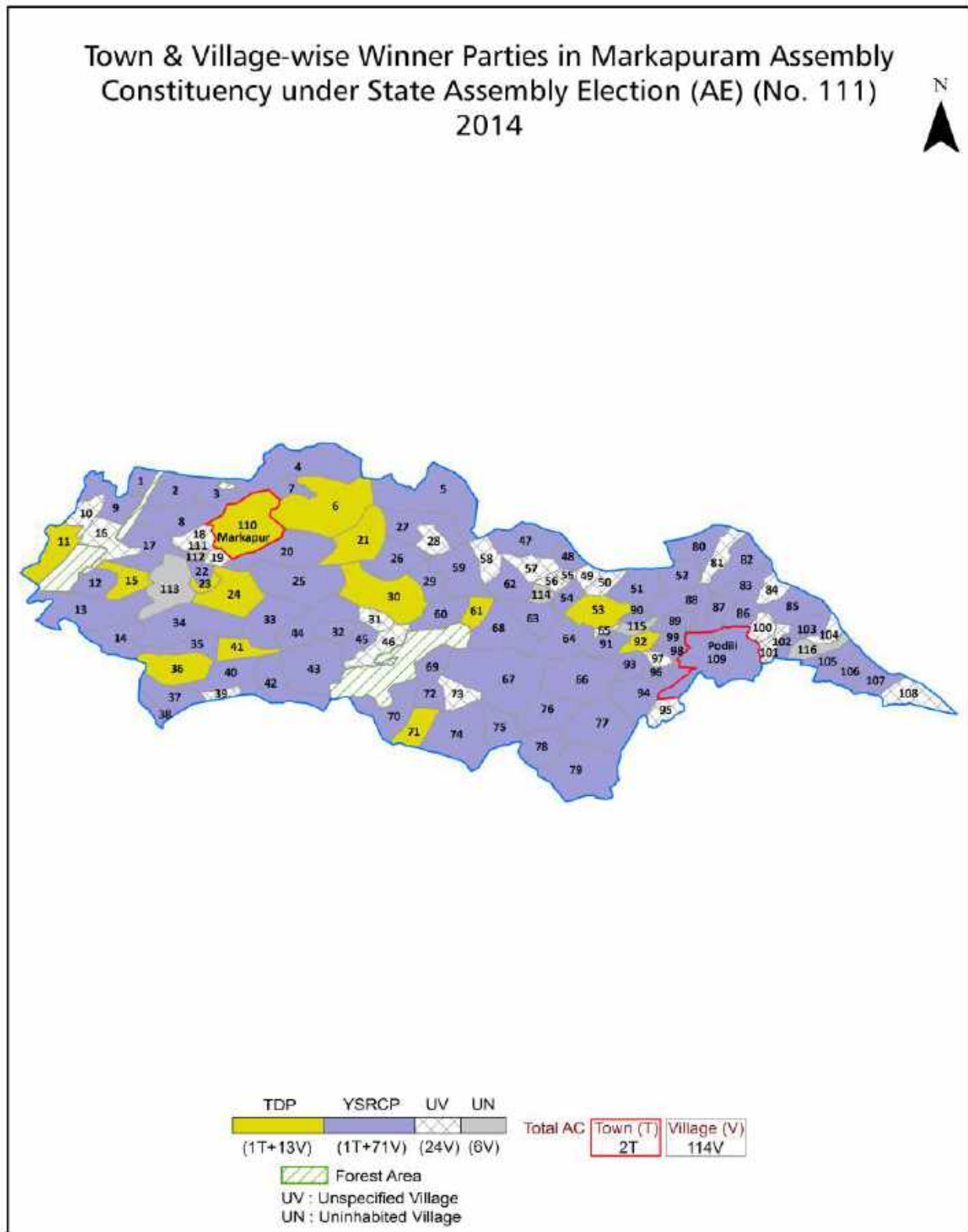
© Datanet India Pvt. Ltd.

All rights reserved. No part of this book may be reproduced, stored in a retrieval system or transmitted in any form or by any means, mechanical photocopying, photographing, scanning, recording or otherwise without the prior written permission of the publisher. Please refer to Disclaimer at page no. 216 for the use of this publication.

Printed in India

No.	Particulars	Page No.
	Introduction	
1	Assembly Constituency - (Vidhan Sabha) at a Glance Features of Assembly as per Delimitation Commission of India (2008)	1-2
	Location and Political Maps	
2	Location Map Boundaries of Assembly Constituency - (Vidhan Sabha) in District Boundaries of Assembly Constituency under Parliamentary Constituency - (Lok Sabha) Town & Village-wise Winner Parties- 2024-PE, 2024-AE, 2019-PE, 2019-AE, 2014-PE, 2014-AE, 2009-PE and 2009-AE	3-11
	Administrative Setup (2011)	
3	District Sub-district Towns Villages Inhabited Villages Uninhabited Villages Village Panchayat Intermediate Panchayat	12-18
	Demographics (2011)	
4	Population Households Rural/Urban Population Towns and Villages by Population Size Sex Ratio (Total & 0-6 Years) Religious Population Social Population Literacy Rate	19-20
	Electoral Features	
5	Important Dates of Last Elections Held Electors by Gender Service Electors Voters Voters Turnout Polling Stations & Average Number of Electors per Polling Station Electors by Age Group Present Elected Representatives	21-26
	Historical Summary Election Results	
6	Vote Share of Major Parties Winning Margin (Number & Percentage Polarity of Parties Summary Result of Assembly Segment of Parliamentary Elections 2024, 2019, 2014, 2009, 2004 and 1999 Summary Result of Assembly Elections 2024, 2019, 2014, 2009, 2004, 1999, 1994, 1989, 1985, 1983, 1978, 1972, 1967, 1962 and 1955	27-49
	Polling Station Level Election Results	
7	Name and Number of Polling Station 2024-PE, 2024-AE, 2019-PE, 2019-AE, 2014-PE, 2014-AE, 2009-PE and 2009-AE Polling Station-wise Electoral, Voter & Voter Turnout 2024-PE, 2024-AE, 2019-PE, 2019-AE, 2014-PE, 2014-AE, 2009-PE and 2009-AE Polling Station wise Elections Results 2024-PE, 2024-AE, 2019-PE, 2019-AE, 2014-PE, 2014-AE, 2009-PE and 2009-AE	50-194
	Share of Assembly Constituency	
8	Share of Assembly Constituency - (Vidhan Sabha) in State, District and Parliamentary Constituency - (Lok Sabha)	195
	Socio-Economic Amenities (2011)	
9	Access to Administrative Units Agricultural, Manufacturing and Industrial Commodities Demographic Indicators Education Health & Manpower Drinking Water Supply Sanitation Entertainment and Recreations Infrastructure Power Food Allocation Distribution and Marketing of Agriculture Commodities Infrastructure Transport and Road Infrastructure Communication Banking and Financial Services Land Use Irrigation Source	197-211
10	Abbreviation & Sources	213-214
11	Disclaimer	216

Location & Political Map



Administrative Setup

List of Village Panchayat & Intermediate Panchayat (Block) Name - 2011

Village Name	Village Panchayat Name	Intermediate Panchayat Name
Akka Cheruvu	Akka Cheruvu	Podili
Akkacheruvu	Gottipadia	Markapur
Ambapuram	Yagemadugu	Konakanamitla
Amudala Palle	Amudala Palle	Podili
Anna Varam	Anna Varam	Podili
Badekhanpeta	Chintakunta	Markapur
Basava Puram	Munagapadu	Konakanamitla
Batchalakurapadu	Batchalakurapadu	Konakanamitla
Bhupathi Palle	Bhupathi Palle	Markapur
Boda Padu	Yagemadugu	Konakanamitla
Bondala Padu	Bondala Padu	Markapur
Budamkayala Padu	Gotlagattu	Konakanamitla
Burada Palem	Chinta Gunta	Konakanamitla
Chenna Reddi Palle	Chenna Reddi Palle	Tarlupadu
Chinamanagundam	Chinamanagundam	Konakanamitla
Chinarikatla	Chinarikatla	Konakanamitla
Chinta Gunta	Chinta Gunta	Konakanamitla
Chintagum Palle	Anna Varam	Podili
Chintakunta	Kondapalle	Markapur
Dasalla Palle	Kunchepalle	Podili
Dondleru	-	Podili
Egalapadu	Egalapadu	Podili
Gajjala Konda	Gajjala Konda	Markapur
Ganivani Padu	Ganivani Padu	Konakanamitla
Ganugapenta	Ganugapenta	Tarlupadu
Garimana Penta	Garimana Penta	Konakanamitla
Garladinne	Garladinne	Konakanamitla
Goguladinne	Goguladinne	Markapur
Golla Palle	Golla Palle	Tarlupadu

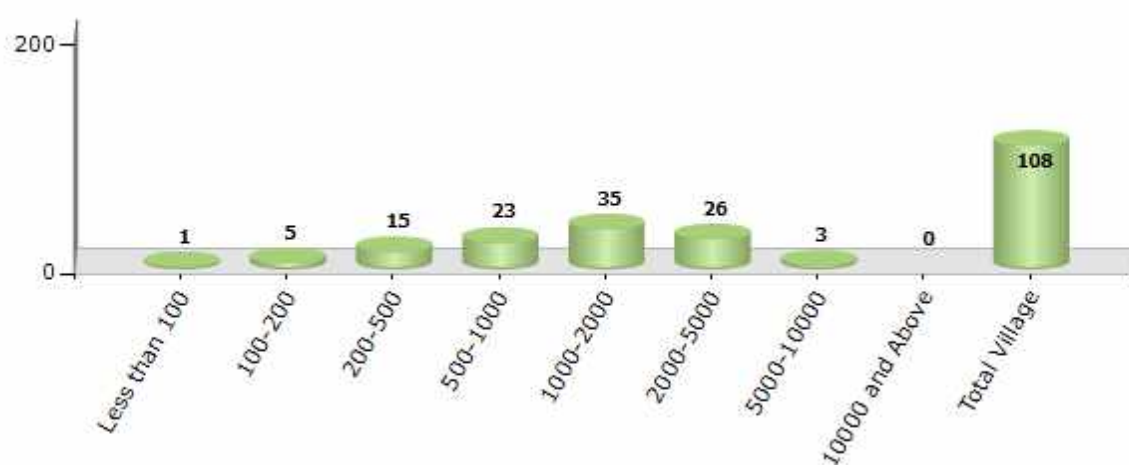
Contd....

Demographics

Number of Villages by Population Size - 2011

Less than 100	100-200	200-500	500-1000	1000-2000	2000-5000	5000-10000	10000 and Above	Total Village
1	5	15	23	35	26	3	0	108

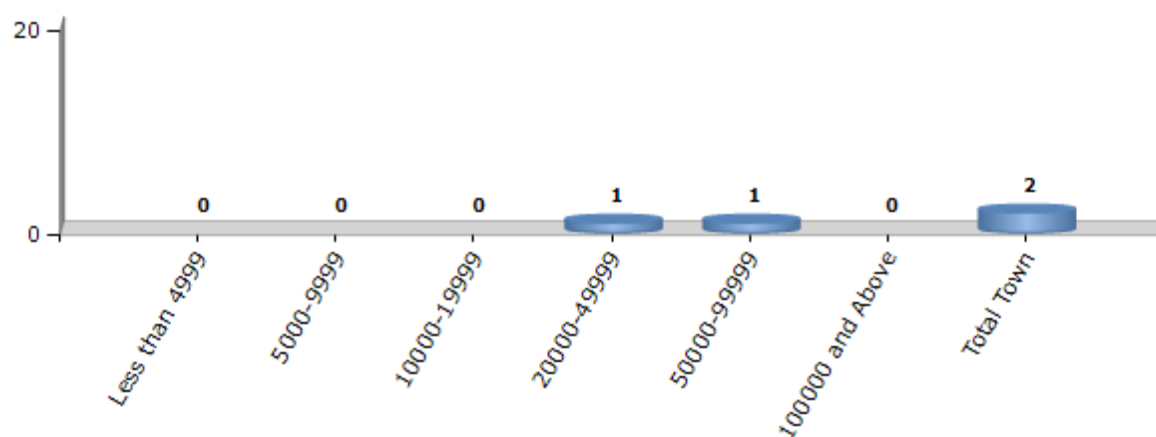
Number of Villages by Population Size - 2011



Number of Towns by Population Size - 2011

Less than 4999	5000-9999	10000-19999	20000-49999	50000-99999	100000 and Above	Total Town
0	0	0	1	1	0	2

Number of Towns by Population Size - 2011

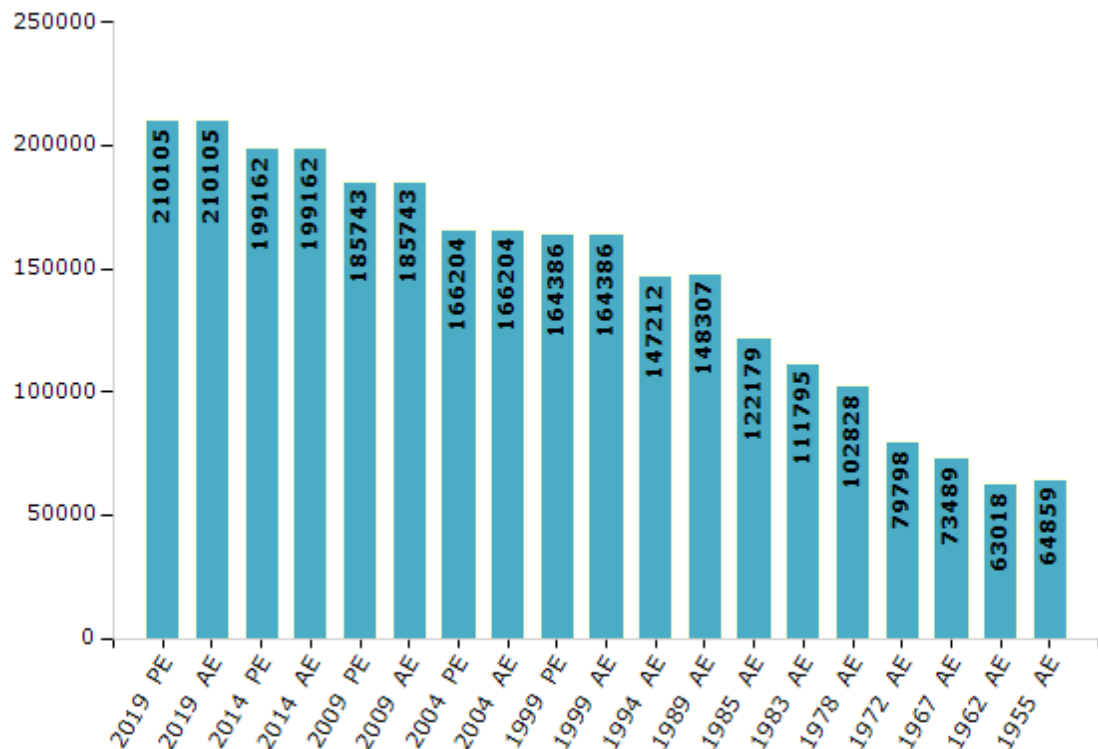


Electoral Features

Electors by Male & Female

Year	Male	Female	Others	Total	Year	Male	Female	Others	Total
2019 PE	106148	103949	8	210105	1994 AE	73534	73678	-	147212
2019 AE	106148	103949	8	210105	1989 AE	74283	74024	-	148307
2014 PE	100520	98619	23	199162	1985 AE	60273	61906	-	122179
2014 AE	100520	98619	23	199162	1983 AE	54335	57460	-	111795
2009 PE	91765	93978	-	185743	1978 AE	51334	51494	-	102828
2009 AE	91765	93978	-	185743	1972 AE	39206	40592	-	79798
2004 PE	82742	83462	-	166204	1967 AE	-	-	-	73489
2004 AE	82742	83462	-	166204	1962 AE	-	-	-	63018
1999 PE	82187	82199	-	164386	1957 AE	-	-	-	-
1999 AE	82187	82199	-	164386	1955 AE	-	-	-	64859

Number of Electors



Note : AE : Assembly Election, PE : Assembly Segment of Parliamentary Election

Historical Summary Election Results

Summary Result of Assembly Election - 2014

Candidate Name	Party	Votes	Votes %
Janke Venkata Reddy	YSRCP	82411	50.77
Kandula Narayana Reddy	TDP	72609	44.73
Yeluri, Rama Chandra Reddy	INC	1550	0.95
Ch.Mani Babu	BSP	1029	0.63
Chatrajupalli Chandra Sekhar	LSP	792	0.49
John Vinaykumar. Korrapolu	ICSP	569	0.35
Venna Mallikarjuna Reddy	IND	532	0.33
Pendela Suresh	JaSPa	312	0.19
Perumalla Venkata Gurumurthy	PPOI	268	0.17
K.Venugopal Reddy	IND	264	0.16
Venkateswarlu Nagisetty	IND	209	0.13
Mogal Karimulla Baig	AIMIM	175	0.11
Yeruva Nagarjuna Reddy	IND	158	0.1
M.R.K. Basha	WPOI	137	0.08
Parisineni Venkateswarlu	IND	134	0.08
Potluri Imanial	LJP	115	0.07
D.Hari Babu	IND	85	0.05
	NOTA	979	0.6

Polling Station Level Election Results

Number and Name of Polling Stations (PS) (2019 AE)

Number of Polling Stations	Name of Polling Stations	Number of Polling Stations	Name of Polling Stations
1	M.P.U.P. School, New Building, Jammanapalli	22	Sadana Junior College, Thurpu Veedhi, Room No. 1, Markapuram Municipality
2	M.P.U.P.S School (5th Class Room Northern Side Room), Nikarampalli	23	Municipal Primary School, Drivers Colony, Station Road, Markapuram
3	M.P.U.P. School (7th Class Southern Side Room), Nikarampalli	24	St.Ans English Medium High School, 10th Class Room, Station Road, Markapuram
4	M.P.U.P. School, North Side Room, Pedda Nagulavaram	25	Municipal Upper Primary School, Ekalavya Nagar, 2nd Class Room, Markapuram Municipality
5	M.P.U.P. School (South Side Room), Pedda Nagulavaram	26	Municipal Upper Primary School, Ekalavya Nagar, 4th Class Room, Markapuram Municipality
6	Z.P.H. School, 10th Class Room Darimadugu H/O. Idupuru	27	Municipal Primary School, Lower Tank Bund, Markapuram Municipality Markapuram 1St Ward
7	Z.P.H. School (9th Class Room) Darimadugu	28	Sadana Junior College, Thurpu Veedhi, Room No. 2, Markapuram Municipality
8	M.P.P School 5th Class Room (New Building) Idupuru	29	Municipal Primary School 2nd Class Room Lower Tank Bund, Markapuram Municipality
9	M.P.P School, New Building, Rajupalem Rajupalem H/O Idupuru	30	Municipal Primary School, (Abm Lower) 5th Class Room, Markapuram Municipality Markapuram,
10	M.P.P. School (West Side Building) Padamatipalli Padamatipalli H/O. Gajjalakonda	31	Municipal Primary School, (Abm Lower), 1st Class Room, Markapuram Municipality
11	M.P.P. School, East Side Room, Pitchuguntlapalli Pitchiguntlapally H/O. Gajjalakonda	32	Reddy Womens Jr College, Room No. 3, Markapuram Municipality
12	Mandal Parishad Adarsha Pradamika School, North Side Building, Gajjalakonda	33	D.F.O Office (Main Building) Cumbum Road, Markapuram Municipality
13	Mandal Parishad Adarsha Pradamika School, South Side Building, Gajjalakonda	34	D.F.O Office (Ranger Room), Cumbum Road, Markapuram Municipality
14	M.P.P. School, New Building, Thurpupalli Gajjalakonda	35	N.G.O, Home Main Hall, Markapur Municipality Markapuram
15	M.P.U.P. School, North Side Building Pedda Yachavaram	36	N.G.O Home North Side Room, Markapuram Municipality S.C.B.C.Colony, Markapuram
16	M.P.U.P. School, New Building Room No. 1 Peda Yachavaram	37	Azad Memorial Aided Ele. School 5th Class Room, Near Rtc Bustand, Markapuram Municipality S.C.B.C.Colony, Markapuram
17	M.P.U.P. School, South Side Building Pedda Yachavaram	38	Azad Memorial Aided Ele. School 1st Class Room, Near. Rtc Bustand, Markapur Municipality S.C.B.C.Colony, Markapuram
18	M.P.P. School, Old Building, North Side Naidupalli H/O. Pedda Yachavaram	39	Municipal Upper Primary School, West Side Building, 2nd Class Room Sc.Bc Colony, Markapuram Municipality
19	M.P.P. School, New Building Naidu Pali	40	Municipal Upper Primary School, West Side Building, 6th Class Room, Markapuram Municipality
20	M.P.P. School, New Building, Bodapadu	41	Municipal Upper Primary School, 5th Class Room, West Side Building, Markapuram Municipality
21	Anganwadi Building Near Water Tank, Bodapadu,	42	Municipal High School, 1st Class Room, P.S Colony, Maarkapuram Markapuram

Contd....

Polling Station Level Election Results

Polling Station-wise Votes Secured by Overall Top Five Parties in Markapuram Assembly in Assembly Election (AE) under Ongole Parliamentary Constituency in Andhra Pradesh (2019)

Number of Polling Station	Winner - Kunduru Nagarjuna Reddy (YSRCP)	Runner-up - Kandula Narayana Reddy (TDP)	3rd - Emmadi Kasinadh (JnP)	4th - Shaik Saidha (INC)	5th - Morriboyina Chennaiah (BJP)	NOTA	Other	Total Votes Secured
36	379	219	26	6	1	2	3	636
37	292	312	62	6	2	3	5	682
38	344	316	64	7	3	6	1	741
39	425	332	86	3	9	7	17	879
40	530	348	59	8	5	7	13	970
41	344	184	26	7	6	1	1	569
42	316	304	41	5	1	4	1	672
43	317	237	57	4	0	2	6	623
44	136	117	7	3	0	0	7	270
45	413	410	78	5	1	6	8	921
46	267	234	12	10	3	9	14	549
47	487	447	50	7	3	5	11	1010
48	464	296	33	8	3	9	9	822
49	347	306	78	6	4	8	6	755
50	253	210	35	6	8	4	2	518
51	293	231	110	7	6	4	9	660
52	247	284	52	7	2	4	7	603
53	309	363	73	4	2	5	6	762
54	300	233	36	1	1	4	2	577
55	354	284	88	8	13	9	8	764
56	423	352	42	7	8	6	3	841
57	330	284	75	4	3	4	5	705
58	347	321	95	4	7	4	4	782
59	310	381	109	5	6	3	10	824
60	504	417	65	6	5	12	12	1021
61	449	513	72	5	5	5	4	1053
62	395	544	75	4	13	13	5	1049
63	339	584	41	4	24	7	2	1001
64	262	423	39	4	7	2	4	741
65	381	540	51	6	2	3	4	987
66	352	652	65	15	12	8	3	1107
67	171	212	23	2	0	2	2	412
68	318	524	29	4	5	1	3	884
69	401	396	21	5	1	3	4	831
70	349	528	20	2	5	2	4	910

Contd....

Polling Station Level Election Results

Winner, Runner-up and 3rd Party Position & Winning Margin According to Polling Stations in Markapuram Assembly in Assembly Election (AE) under Ongole Parliamentary Constituency in Andhra Pradesh (2019)

Polling Station Number	Winner Party	Winner Votes (%)	Runner-up Party	Runner-up Votes (%)	Winning Margin Votes (%)	Third Party	Third Party Votes (%)	Other Votes (%)
75	TDP	569 (64.59)	YSRCP	234 (26.56)	335 (38.03)	JnP	60 (6.81)	18 (2.04)
76	TDP	377 (53.7)	YSRCP	281 (40.03)	96 (13.67)	JnP	25 (3.56)	19 (2.71)
77	TDP	392 (47.12)	YSRCP	390 (46.88)	2 (0.24)	JnP	28 (3.37)	22 (2.64)
78	TDP	392 (50.91)	YSRCP	321 (41.69)	71 (9.22)	JnP	38 (4.94)	19 (2.47)
79	NV	NV (NV)	NV	NV (NV)	NV (NV)	NV	NV (NV)	NV (NV)
80	YSRCP	544 (60.51)	TDP	245 (27.25)	299 (33.26)	JnP	45 (5.01)	65 (7.23)
81	YSRCP	449 (61.17)	TDP	207 (28.2)	242 (32.97)	JnP	43 (5.86)	35 (4.77)
82	YSRCP	307 (55.72)	TDP	197 (35.75)	110 (19.97)	JnP	23 (4.17)	24 (4.36)
83	YSRCP	298 (57.09)	TDP	186 (35.63)	112 (21.46)	JnP	11 (2.11)	27 (5.17)
84	YSRCP	543 (50.23)	TDP	451 (41.72)	92 (8.51)	JnP	62 (5.74)	25 (2.31)
85	NV	NV (NV)	NV	NV (NV)	NV (NV)	NV	NV (NV)	NV (NV)
86	TDP	483 (65.63)	YSRCP	233 (31.66)	250 (33.97)	IND (LRY)	5 (0.68)	15 (2.04)
87	YSRCP	488 (50.89)	TDP	425 (44.32)	63 (6.57)	PRSH	6 (0.63)	40 (4.17)
88	YSRCP	542 (55.48)	TDP	398 (40.74)	144 (14.74)	BJP	8 (0.82)	29 (2.97)
89	YSRCP	414 (57.82)	TDP	285 (39.8)	129 (18.02)	IND (LRY)	4 (0.56)	13 (1.82)
90	YSRCP	378 (58.24)	TDP	223 (34.36)	155 (23.88)	JnP	13 (2)	35 (5.39)
91	YSRCP	367 (60.86)	TDP	217 (35.99)	150 (24.87)	JnP	3 (0.5)	16 (2.65)
92	YSRCP	444 (67.68)	TDP	203 (30.95)	241 (36.73)	JnP	3 (0.46)	6 (0.91)
93	YSRCP	470 (56.15)	TDP	320 (38.23)	150 (17.92)	JnP	24 (2.87)	23 (2.75)
94	YSRCP	578 (55.95)	TDP	407 (39.4)	171 (16.55)	IND (LRY)	9 (0.87)	39 (3.78)
95	YSRCP	301 (48.86)	TDP	300 (48.7)	1 (0.16)	INC	4 (0.65)	11 (1.79)
96	YSRCP	555 (49.29)	TDP	516 (45.83)	39 (3.46)	IND (LRY)	8 (0.71)	47 (4.17)
97	YSRCP	490 (76.32)	TDP	140 (21.81)	350 (54.51)	IND (LRY)	3 (0.47)	9 (1.4)
98	YSRCP	503 (74.41)	TDP	148 (21.89)	355 (52.52)	IND (LRY)	12 (1.78)	13 (1.92)
99	NV	NV (NV)	NV	NV (NV)	NV (NV)	NV	NV (NV)	NV (NV)
100	YSRCP	340 (57.05)	TDP	248 (41.61)	92 (15.44)	IND (LRY)	3 (0.5)	5 (0.84)
101	YSRCP	459 (70.94)	TDP	169 (26.12)	290 (44.82)	JnP	6 (0.93)	13 (2.01)
102	TDP	358 (47.8)	YSRCP	351 (46.86)	7 (0.94)	JnP	29 (3.87)	11 (1.47)
103	YSRCP	345 (56.19)	TDP	225 (36.64)	120 (19.55)	JnP	20 (3.26)	24 (3.91)
104	TDP	345 (53.24)	YSRCP	264 (40.74)	81 (12.5)	JnP	20 (3.09)	19 (2.93)
105	TDP	317 (62.04)	YSRCP	165 (32.29)	152 (29.75)	JnP	22 (4.31)	7 (1.37)
106	YSRCP	271 (49.45)	TDP	245 (44.71)	26 (4.74)	JnP	12 (2.19)	20 (3.65)
107	YSRCP	385 (63.32)	TDP	198 (32.57)	187 (30.75)	JnP	10 (1.64)	15 (2.47)
108	YSRCP	182 (71.09)	TDP	65 (25.39)	117 (45.7)	JnP	3 (1.17)	6 (2.34)
109	TDP	628 (60.15)	YSRCP	380 (36.4)	248 (23.75)	JnP	18 (1.72)	18 (1.72)
110	TDP	264 (58.54)	YSRCP	135 (29.93)	129 (28.61)	JnP	31 (6.87)	21 (4.66)
111	YSRCP	447 (50.57)	TDP	394 (44.57)	53 (6)	JnP	23 (2.6)	20 (2.26)

Contd....

Socio-Economic Amenities - Rural

Access to Education Facilities

Particulars	Number of Villages (% of Population)				
	Available	Not Available	If Not Available (Distance of Nearest Facility)		
			A	B	C
Govt. Primary School	104 (99)	4 (1)	3 (0)	0 (0)	1 (0)
Private Primary School	6 (15)	102 (85)	0 (0)	0 (0)	0 (0)
Govt. Middle School	53 (72)	55 (28)	31 (14)	14 (8)	10 (6)
Private Middle School	6 (13)	102 (87)	0 (0)	0 (0)	0 (0)
Govt. Secondary School	21 (39)	87 (61)	29 (19)	35 (28)	22 (13)
Private Secondary School	3 (9)	105 (91)	0 (0)	0 (0)	1 (1)
Govt. Senior Secondary School	2 (4)	106 (96)	10 (12)	29 (31)	56 (45)
Private Senior Secondary School	0 (0)	108 (100)	1 (0)	5 (4)	5 (4)
Govt. Arts and Science Degree College	0 (0)	108 (100)	7 (6)	29 (37)	69 (54)
Private Arts and Science Degree College	0 (0)	108 (100)	0 (0)	1 (0)	2 (3)
Govt. Engineering College	0 (0)	108 (100)	0 (0)	1 (1)	0 (0)
Private Engineering College	1 (3)	107 (97)	4 (6)	11 (15)	91 (75)
Govt. Medicine College	0 (0)	108 (100)	0 (0)	0 (0)	108 (100)
Private Medicine College	0 (0)	108 (100)	0 (0)	0 (0)	0 (0)
Govt. Management Institute	0 (0)	108 (100)	0 (0)	0 (0)	3 (4)
Private Management Institute	1 (3)	107 (97)	6 (5)	22 (21)	76 (68)
Govt. Polytechnic	0 (0)	108 (100)	0 (0)	1 (4)	12 (12)
Private Polytechnic	2 (5)	106 (95)	3 (4)	13 (13)	77 (63)
Govt. Vocational Training School/ITI	0 (0)	108 (100)	4 (5)	18 (26)	54 (45)
Private Vocational Training School/ITI	0 (0)	108 (100)	4 (3)	12 (9)	16 (13)
Govt. Non Formal Training Centre	0 (0)	108 (100)	8 (7)	26 (31)	74 (62)
Private Non Formal Training Centre	0 (0)	108 (100)	0 (0)	0 (0)	0 (0)
Govt. School For Disabled	0 (0)	108 (100)	0 (0)	0 (0)	108 (100)
Private School For Disabled	0 (0)	108 (100)	0 (0)	0 (0)	0 (0)
Government Others	0 (0)	108 (100)	0 (0)	0 (0)	0 (0)
Private Others	0 (0)	108 (100)	0 (0)	0 (0)	0 (0)

Note : Distance A : Less than 5 km; B : Between 5-10 km; C : 10+ km.; Source : Data Analysis is based on 2011 Census.

DISCLAIMER

The Terms of Use and Disclaimer of Datanet India Private Limited (hereinafter referred to as "Datanet") for use of this analysis report of **Markapuram Assembly Constituency (Markapuram Vidhan Sabha)** :-

1. **Assembly Factbook™** is a Registered Trade Mark owned by Datanet.
2. All the maps are sketched and graphical representation only and have not been drawn to the scale and also not to represent the actual geographical area or boundary of the unit.
3. The data for the aforesaid analysis is based on authentic sources and has been culled from the various publications of Census, CSO and NSSO for district and block level data, various central and state government departments, Central & State Elections Commissions and the concerned Returning Officers' releases, Electoral Rolls, Election results and allied publications, internal assessment, surveys, estimates and analysis. Therefore, certain adjustment of data at micro level may have been done to arrive closer to the macro data.
4. Data have been provided on an "As Is" and "As AVAILABLE" basis
5. The colours shown in the maps or diagram and charts of a particular party, alliance or AC are indicative and do not represent them.
6. This publication which includes maps, sheets, graphs and data would be the property under copyright of Datanet only. The user may use these for its internal study, analysis and research purposes. It's public display, re-selling or any commercial uses by the user are not allowed.
7. Datanet has taken due care and caution in compilation and processing of data and allied information, but does not guarantee the accuracy, adequacy or completeness of any information/analysis and will be not responsible for any errors or omissions or for the results obtained from the use of such information/analysis.
8. All the contents for the publication have been culled from various authentic sources and Datanet reasonably believes such sources to be reliable, but does not make any representations, express or implied as to the accuracy or fitness of use of such information. The information or contents of the information/analysis do not constitute advice and should not be relied upon in making (or refraining from making) any decision. Any reliance placed upon the information provided by Datanet is the sole responsibility and strictly at the user's risk.
9. In no event will Datanet be liable for any damages (including, without limitation, damages for loss of business projects, or loss of profits) arising in contract, tort or otherwise from the use of or inability to use any of its contents, or from any action taken (or refrained from being taken) as a result of using the analysis or any of its contents. Datanet its directors, owners, editors, officials, employees, distributor and agents or any associate will not be liable for any errors in the information contained or any consequences arising from the use of the contents of the provided information/analysis.
10. If any provision of these terms and conditions is held invalid or illegal or unenforceable for any reason by any court of competent jurisdiction, such provision shall be severed and the remainder of provisions of the terms and conditions shall continue in full force and effect as if the Term of Use had been executed with the invalid, illegal or unenforceable provision eliminated.
11. If there are any discrepancies in the information provided, please bring it to attention of Datanet for suitable rectification measures.

Buy Online This Complete Book At
Datanet India eBooks Store

www.indiastatpublications.com

or go directly at

[http://www.indiastatpublications.com/
Assembly_factbook/Andhra_Pradesh/Ongole/ Markapuram](http://www.indiastatpublications.com/Assembly_factbook/Andhra_Pradesh/Ongole/Markapuram)

 **indiastat**elections

