



Andhra Pradesh

# Assembly Factbook™

Ongole Assembly Constituency



Key Electoral Data of Ongole  
Assembly Constituency (Vidhan Sabha)

Andhra Pradesh  
**Assembly Factbook**<sup>TM</sup>  
Ongole Assembly Constituency



Ongole Vidhan Sabha

## **Editor & Director**

Dr. R.K. Thukral

## **Research Editor**

Dr. Shafeeq Rahman

## **Compiled, Researched and Published by Datanet India Pvt. Ltd.**

D-100, 1st Floor,

Okhla Industrial Area, Phase-I,  
New Delhi- 110020.

Ph.: 91-11- 43580781-84

Email : support@indiastatpublications.com

Website : www.indiastatelections.com

## **Online Book Store :**

www.indiastatpublications.com

**Report No. :** AFB/AP-108-0125

**ISBN :** 978-93-86662-15-6

**First Edition :** January, 2018

**Eighth Updated Edition :** January, 2025

**Price :** Rs. 11500/-

US\$ 310

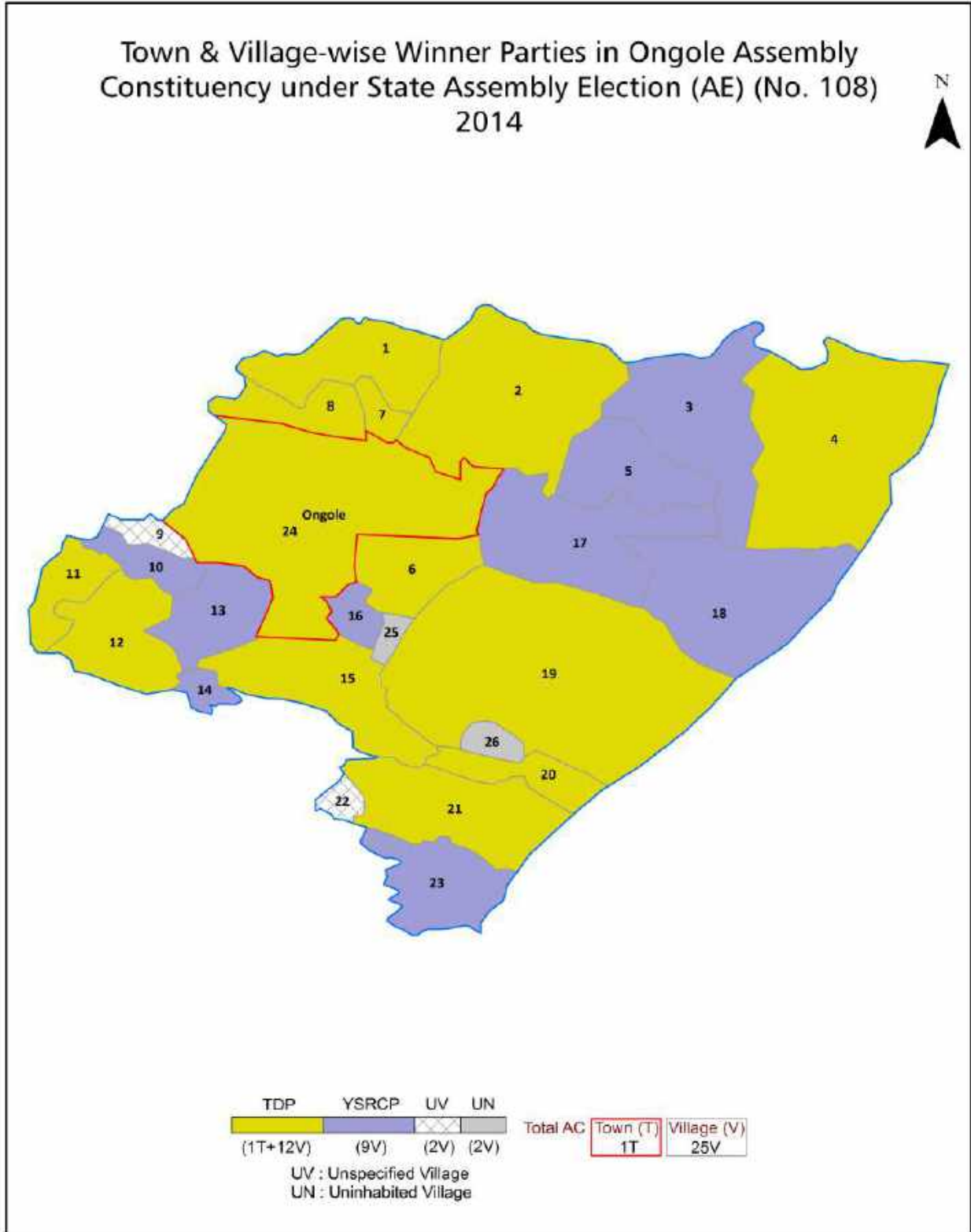
**© Datanet India Pvt. Ltd.**

All rights reserved. No part of this book may be reproduced, stored in a retrieval system or transmitted in any form or by any means, mechanical photocopying, photographing, scanning, recording or otherwise without the prior written permission of the publisher. Please refer to Disclaimer at page no. 224 for the use of this publication.

Printed in India

No.	Particulars	Page No.
	<b>Introduction</b>	
1	Assembly Constituency - (Vidhan Sabha) at a Glance   Features of Assembly as per Delimitation Commission of India (2008)	1-2
	<b>Location and Political Maps</b>	
2	Location Map   Boundaries of Assembly Constituency - (Vidhan Sabha) in District   Boundaries of Assembly Constituency under Parliamentary Constituency - (Lok Sabha)   Town & Village-wise Winner Parties- 2024-PE, 2024-AE, 2019-PE, 2019-AE, 2014-PE, 2014-AE, 2009-PE and 2009-AE	3-11
	<b>Administrative Setup (2011)</b>	
3	District   Sub-district   Towns   Villages   Inhabited Villages   Uninhabited Villages   Village Panchayat   Intermediate Panchayat	12-14
	<b>Demographics (2011)</b>	
4	Population   Households   Rural/Urban Population   Towns and Villages by Population Size   Sex Ratio (Total & 0-6 Years)   Religious Population   Social Population   Literacy Rate	15-16
	<b>Electoral Features</b>	
5	Important Dates of Last Elections Held   Electors by Gender   Service Electors   Voters   Voters Turnout   Polling Stations & Average Number of Electors per Polling Station   Electors by Age Group   Present Elected Representatives	17-22
	<b>Historical Summary Election Results</b>	
6	Vote Share of Major Parties   Winning Margin (Number & Percentage   Polarity of Parties   Summary Result of Assembly Segment of Parliamentary Elections 2024, 2019, 2014, 2009, 2004 and 1999   Summary Result of Assembly Elections 2024, 2019, 2014, 2009, 2004, 1999, 1994, 1989, 1985, 1983, 1978, 1972, 1967, 1962 and 1955	23-45
	<b>Polling Station Level Election Results</b>	
7	Name and Number of Polling Station 2024-PE, 2024-AE, 2019-PE, 2019-AE, 2014-PE, 2014-AE, 2009-PE and 2009-AE   Polling Station-wise Electoral, Voter & Voter Turnout 2024-PE, 2024-AE, 2019-PE, 2019-AE, 2014-PE, 2014-AE, 2009-PE and 2009-AE   Polling Station wise Elections Results 2024-PE, 2024-AE, 2019-PE, 2019-AE, 2014-PE, 2014-AE, 2009-PE and 2009-AE	46-202
	<b>Share of Assembly Constituency</b>	
8	Share of Assembly Constituency - (Vidhan Sabha) in State, District and Parliamentary Constituency - (Lok Sabha)	203
	<b>Socio-Economic Amenities (2011)</b>	
9	Access to Administrative Units   Agricultural, Manufacturing and Industrial Commodities   Demographic Indicators   Education   Health & Manpower   Drinking Water Supply   Sanitation   Entertainment and Recreations Infrastructure   Power   Food Allocation Distribution and Marketing of Agriculture Commodities Infrastructure   Transport and Road Infrastructure   Communication   Banking and Financial Services   Land Use   Irrigation Source	205-219
10	<b>Abbreviation &amp; Sources</b>	221-222
11	<b>Disclaimer</b>	224

Location & Political Map



## Administrative Setup

### List of Village Panchayat & Intermediate Panchayat (Block) Name - 2011

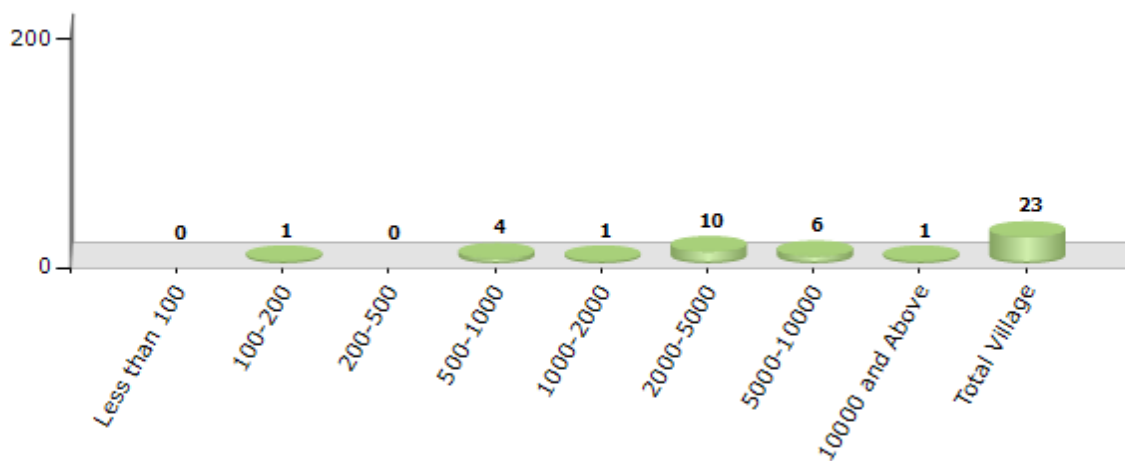
Village Name	Village Panchayat Name	Intermediate Panchayat Name
Allur	Alluru, Gabepalem	Kotha Patnam
Alluru Kotha Patnam	Gamallapalem, Kothapatnam, K.Pallepalem	Kotha Patnam
Chejerla	Chejerla	Ongole
Cheruvu Kommu Palem	-	Ongole
Devaram Padu	Gundayapalem, Chintayagaripalem, Boddulurivaripalem, Pathapadu	Ongole
Ethamukkala	Ethamukkala	Kotha Patnam
Gudimella Padu	-	Ongole
Karavadi	Karavadi, Dasarajupalle	Ongole
Koppolu (R)	-	Ongole
Kothamamidipalem (R)	-	Ongole
Madanur	Madanur, Sankuvanigunta	Kotha Patnam
Mangaladri Puram	Yerajerla	Ongole
Mukthinutala Padu (R)	-	Ongole
Narasa Puram	-	Ongole
Padarathi	Padarathi, Rangayapalem, Gundamala, Motumala	Kotha Patnam
Payakari Khandrika	Payakari Khandrika	Kotha Patnam
Pelluru (R)	-	Ongole
Raju Palem	Raju Palem	Kotha Patnam
Sarvereddy Palem	Sarvereddy Palem	Ongole
Throvagunta	Voletivaripalem, Mandurivaripalem	Ongole
Ulich	Ulich	Ongole
Vengamukka Palem	-	Ongole
Yerajerla	Yerajerla, Mangaladripuram	Ongole

## Demographics

### Number of Villages by Population Size - 2011

Less than 100	100-200	200-500	500-1000	1000-2000	2000-5000	5000-10000	10000 and Above	Total Village
0	1	0	4	1	10	6	1	23

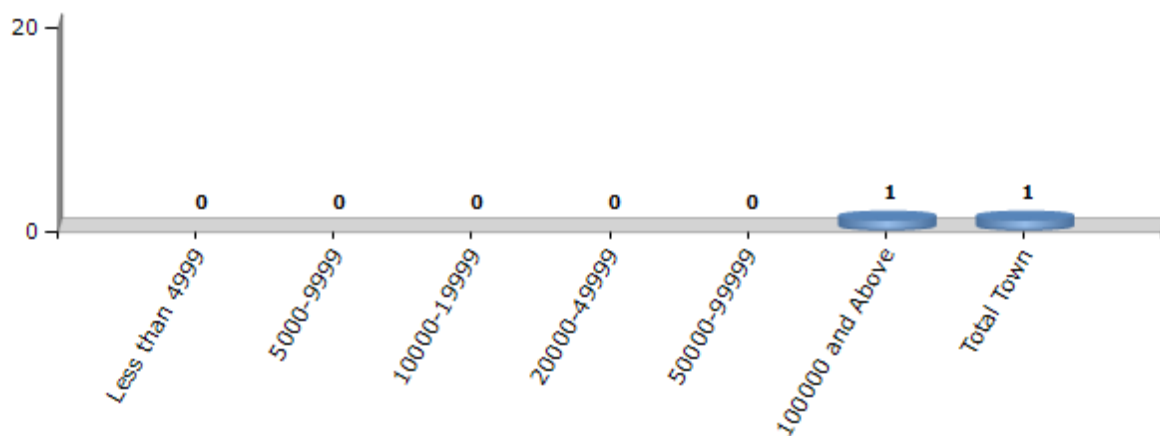
Number of Villages by Population Size - 2011



### Number of Towns by Population Size - 2011

Less than 4999	5000-9999	10000-19999	20000-49999	50000-99999	100000 and Above	Total Town
0	0	0	0	0	1	1

Number of Towns by Population Size - 2011

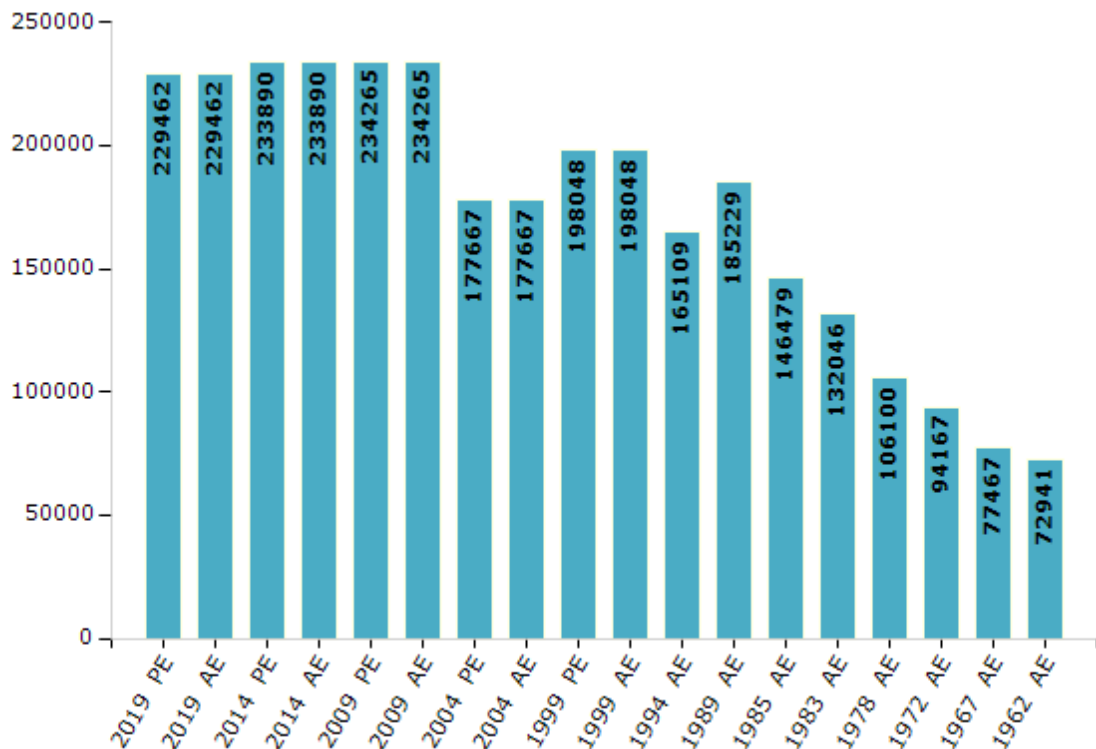


## Electoral Features

### Electors by Male & Female

Year	Male	Female	Others	Total	Year	Male	Female	Others	Total
2019 PE	111315	118114	33	229462	1994 AE	82884	82225	-	165109
2019 AE	111315	118114	33	229462	1989 AE	93402	91827	-	185229
2014 PE	114575	119289	26	233890	1985 AE	73543	72936	-	146479
2014 AE	114575	119289	26	233890	1983 AE	65878	66168	-	132046
2009 PE	114284	119981	-	234265	1978 AE	52721	53379	-	106100
2009 AE	114284	119981	-	234265	1972 AE	46982	47185	-	94167
2004 PE	88308	89359	-	177667	1967 AE	-	-	-	77467
2004 AE	88308	89359	-	177667	1962 AE	-	-	-	72941
1999 PE	99048	99000	-	198048	1957 AE	-	-	-	-
1999 AE	99048	99000	-	198048	1955 AE	-	-	-	-

Number of Electors



Note : AE : Assembly Election, PE : Assembly Segment of Parliamentary Election



## Historical Summary Election Results

### Summary Result of Assembly Election - 2014

Candidate Name	Party	Votes	Votes %
Damacharla Janardhana Rao	TDP	93025	51.29
Balineni Srinivasareddy (Vasu)	YSRCP	80597	44.44
Jammi Siva Laxman Reddy	LSP	1854	1.02
G.V. Konda Reddy	CPM	1644	0.91
Yeddu. Sasikanth Bhushan (Peddababu)	INC	1424	0.79
Karavadi Subba Rao	CPI	794	0.44
Miriyam Anji Babu	BSP	413	0.23
Boddapati. Ramachandrarao	AAP	330	0.18
Dr. I.C.Kondaiah Naidu	IND	137	0.08
Makkena Thirupathiswamy	IND	83	0.05
Dasari. Sivaji	IND	81	0.04
Bommireddy Raveendra	IND	72	0.04
Desireddy Malyadri Reddy	IND	67	0.04
Chunduri Venkata Rao	IND	54	0.03
Neelamraju Raghavarao	IND	47	0.03
	NOTA	754	0.42

## Polling Station Level Election Results

### Number and Name of Polling Stations (PS) (2019 AE)

Number of Polling Stations	Name of Polling Stations	Number of Polling Stations	Name of Polling Stations
1	Mandal Parishad Primary School, Ambedkar Nagar, Manduvavaripalem Manduvavaripalem H/O Throvagunta	22	Mandal Parishad Primary School, Sc Colony, Devarampadu
2	Mandal Parishad Primary School, Manduvavaripalem, Mandavavaripalem, H/O Throvagunta	23	Mandal Parishad Primary School, Devarampadu.
3	Z.P.H. School New Building Room No. 1, Trovagunta, Ongole Municipal Corporation	24	Mp Up School, Chintayagaripalem, Chinthayagaripalem
4	Z.P.H. School New Building Room No. 2, Trovagunta, Ongole Municipal Corporation	25	M.P.P. School, Pedda Devarampadu
5	Eastran Room of M.P.P Elementary School, Vadarapal Ongole Municipal Corporation	26	M.P.U.P. School Room No. 1, Gundayapalem
6	Westral Room of M.P.P Elementary School, Vadarapal Ongole Municipal Corporation	27	Mp Up School Room No. 2, Gundayapalem
7	Mandal Parishad Primary School, Valetivaripalem Valetivaripaalem H/O Throvagunta	28	Mandal Parishad Primary School, Patapadu, Pathapadu
8	Mandal Parishad Primary School Gudimellapadu Ongole Municipal Corporation	29	Gram Panchayat Office, Chejarla Village of Ongole Mandal
9	Mandal Parishad Primary School Eastern Side Room 1, Mukthinuthalapadu Ongole Municipal Corporation	30	Mandal Parishad Primary School, Guthikondwaripalem Ongole Municipal Corporation
10	Mandal Parishad Primary School Western Side Room 2, Mukthinuthalapadu. Ongole Municipal Corporation	31	Gram Panchayat Office, Koppolu. Ongole Municipal Corporation
11	Gram Panchayat Office, Dasarajupalli H/O.Karavadi Village of Ongole Mandal Dasarajupalli H/O Karavadi	32	B.S.R.Aided. High School No. 1, Koppolu Ongole Municipal Corporation
12	Gram Panchayat Office, Karavadi.	33	B.S.R.Aided High School Koppolu Ongole Municipal Corporation
13	Z.P. High School Room No. 1, Karavadi.	34	Aided Primary School, Sc Colony, Koppolu. Ongole Municipal Corporation
14	Z.P. High School, Room No. 4, Karavadi.	35	Fci Godownold Office Building Ongole Municipal Corporation
15	Mandal Parishad Primary School Room No. 1, Karavadi.	36	Fci Godownguard Room, Old Office Building. Ongole Municipal Corporation
16	Mandal Parishad Primary School, Room No. 2, Karavadi.	37	Vvm Deg.College, Reading Room Ongole Municipal Corporation
17	M.P.P. School, East Harijanavada H/O Karavadi	38	M.P.P. School, Eastern Side Room, Venkateswara Colony, Ongole. Ongole Municipal Corporation
18	Z.P. High School Room No. 2, Ulich.	39	Mandal Parishad Primary School, Western Side Room Ongole Municipal Corporation
19	Z.P. High School Room No. 2 Ulich	40	St.Josephs Elementary School, Room No. 1, Beside Gorantla Complex, Ongole. Ongole Municipal Corporation
20	Mandal Parishad Primary School Sc Colony, Ulich.	41	St.Josephs Elementary School, Room No. 2, Beside Gorantla Complex, Ongole. Ongole Municipal Corporation
21	Mandal Parishad Primary School, Boddulurivaripalem	42	St.Josephs Elementary School, Room No. 3, Beside Gorantla Complex, Ongole. Ongole Municipal Corporation

Contd....

Polling Station Level Election Results

Polling Station-wise Votes Secured by Overall Top Five Parties in Ongole Assembly in Assembly Election (AE) under Ongole Parliamentary Constituency in Andhra Pradesh (2019)

Number of Polling Station	Winner - Balineni Srinivasa Reddy (Vasu) (YSRCP)	Runner-up - Damacharla Janardhana Rao (TDP)	3rd - Sk. Reyaz (JnP)	4th - Eda Sudhakara Reddy (INC)	5th - Bodduluri Anjaneyulu (BJP)	NOTA	Other	Total Votes Secured
36	755	558	57	8	5	12	6	1401
37	413	326	18	4	0	1	3	765
38	403	245	32	6	1	8	2	697
39	757	381	65	4	4	13	7	1231
40	432	344	36	4	0	9	14	839
41	643	439	63	5	2	13	7	1172
42	401	335	74	2	0	6	3	821
43	242	250	17	6	1	1	0	517
44	734	302	28	5	1	8	5	1083
45	317	161	33	4	0	1	4	520
46	931	327	30	7	5	6	4	1310
47	735	439	52	9	3	8	3	1249
48	433	212	27	5	2	9	3	691
49	477	383	31	7	1	13	7	919
50	603	283	54	6	2	4	7	959
51	665	199	31	6	2	4	3	910
52	447	247	44	3	0	7	3	751
53	490	262	42	2	3	9	2	810
54	302	351	68	3	1	2	2	729
55	NV	NV	NV	NV	NV	NV	NV	NV
56	399	382	39	2	2	3	3	830
57	317	271	69	2	2	2	6	669
58	429	278	44	4	3	2	2	762
59	422	242	51	2	0	8	3	728
60	385	397	52	6	2	2	8	852
61	323	337	39	3	3	2	2	709
62	248	325	56	1	8	1	4	643
63	261	357	57	2	2	4	4	687
64	208	493	87	4	5	2	2	801
65	566	371	83	8	4	8	3	1043
66	357	306	74	6	3	5	0	751
67	654	323	72	0	3	5	1	1058
68	366	286	65	1	2	8	2	730
69	593	215	36	2	2	5	0	853
70	352	234	43	6	1	5	0	641

Contd....

Polling Station Level Election Results

Winner, Runner-up and 3rd Party Position & Winning Margin According to Polling Stations in Ongole Assembly in Assembly Election (AE) under Ongole Parliamentary Constituency in Andhra Pradesh (2019)

Polling Station Number	Winner Party	Winner Votes (%)	Runner-up Party	Runner-up Votes (%)	Winning Margin Votes (%)	Third Party	Third Party Votes (%)	Other Votes (%)
75	YSRCP	540 (59.67)	TDP	275 (30.39)	265 (29.28)	JnP	80 (8.84)	10 (1.1)
76	TDP	500 (65.02)	YSRCP	204 (26.53)	296 (38.49)	JnP	57 (7.41)	8 (1.04)
77	YSRCP	388 (53.74)	TDP	285 (39.47)	103 (14.27)	JnP	36 (4.99)	13 (1.8)
78	YSRCP	411 (48.93)	TDP	361 (42.98)	50 (5.95)	JnP	52 (6.19)	16 (1.9)
79	YSRCP	285 (43.64)	TDP	264 (40.43)	21 (3.21)	JnP	88 (13.48)	16 (2.45)
80	TDP	315 (59.32)	YSRCP	175 (32.96)	140 (26.36)	JnP	33 (6.21)	8 (1.51)
81	TDP	431 (52.63)	YSRCP	305 (37.24)	126 (15.39)	JnP	70 (8.55)	13 (1.59)
82	YSRCP	245 (46.49)	TDP	164 (31.12)	81 (15.37)	JnP	110 (20.87)	8 (1.52)
83	YSRCP	678 (48.81)	TDP	585 (42.12)	93 (6.69)	JnP	95 (6.84)	31 (2.23)
84	YSRCP	580 (54.36)	TDP	414 (38.8)	166 (15.56)	JnP	36 (3.37)	37 (3.47)
85	TDP	396 (45.83)	YSRCP	392 (45.37)	4 (0.46)	JnP	50 (5.79)	26 (3.01)
86	YSRCP	251 (49.51)	TDP	196 (38.66)	55 (10.85)	JnP	36 (7.1)	24 (4.73)
87	YSRCP	243 (50.41)	TDP	188 (39)	55 (11.41)	JnP	41 (8.51)	10 (2.07)
88	TDP	292 (47.4)	YSRCP	267 (43.34)	25 (4.06)	JnP	42 (6.82)	15 (2.44)
89	YSRCP	245 (51.04)	TDP	190 (39.58)	55 (11.46)	JnP	38 (7.92)	7 (1.46)
90	YSRCP	282 (47)	TDP	233 (38.83)	49 (8.17)	JnP	68 (11.33)	17 (2.83)
91	TDP	353 (46.08)	YSRCP	338 (44.13)	15 (1.95)	JnP	61 (7.96)	14 (1.83)
92	TDP	460 (50.05)	YSRCP	368 (40.04)	92 (10.01)	JnP	62 (6.75)	29 (3.16)
93	TDP	359 (53.03)	YSRCP	246 (36.34)	113 (16.69)	JnP	55 (8.12)	17 (2.51)
94	TDP	197 (56.45)	YSRCP	144 (41.26)	53 (15.19)	JnP	4 (1.15)	4 (1.15)
95	YSRCP	443 (56.94)	TDP	298 (38.3)	145 (18.64)	JnP	26 (3.34)	11 (1.41)
96	YSRCP	777 (67.16)	TDP	347 (29.99)	430 (37.17)	JnP	24 (2.07)	9 (0.78)
97	YSRCP	438 (62.75)	TDP	222 (31.81)	216 (30.94)	JnP	23 (3.3)	15 (2.15)
98	YSRCP	570 (62.91)	TDP	307 (33.89)	263 (29.02)	JnP	21 (2.32)	8 (0.88)
99	YSRCP	509 (56.87)	TDP	311 (34.75)	198 (22.12)	JnP	65 (7.26)	10 (1.12)
100	YSRCP	591 (50.99)	TDP	490 (42.28)	101 (8.71)	JnP	52 (4.49)	26 (2.24)
101	TDP	246 (53.13)	YSRCP	174 (37.58)	72 (15.55)	JnP	34 (7.34)	9 (1.94)
102	TDP	354 (55.49)	YSRCP	234 (36.68)	120 (18.81)	JnP	40 (6.27)	10 (1.57)
103	TDP	830 (81.45)	YSRCP	151 (14.82)	679 (66.63)	JnP	26 (2.55)	12 (1.18)
104	TDP	717 (75.71)	YSRCP	183 (19.32)	534 (56.39)	JnP	38 (4.01)	9 (0.95)
105	YSRCP	387 (50.52)	TDP	309 (40.34)	78 (10.18)	JnP	60 (7.83)	10 (1.31)
106	TDP	268 (52.14)	YSRCP	145 (28.21)	123 (23.93)	JnP	93 (18.09)	8 (1.56)
107	YSRCP	380 (59.28)	TDP	246 (38.38)	134 (20.9)	JnP	12 (1.87)	3 (0.47)
108	YSRCP	517 (57.32)	TDP	330 (36.59)	187 (20.73)	JnP	39 (4.32)	16 (1.77)
109	YSRCP	670 (51.03)	TDP	543 (41.36)	127 (9.67)	JnP	84 (6.4)	16 (1.22)
110	YSRCP	596 (64.71)	TDP	270 (29.32)	326 (35.39)	JnP	35 (3.8)	20 (2.17)
111	YSRCP	309 (70.55)	TDP	117 (26.71)	192 (43.84)	JnP	7 (1.6)	5 (1.14)

Contd....

## Socio-Economic Amenities - Rural

### Access to Education Facilities

Particulars	Number of Villages (% of Population)				
	Available	Not Available	If Not Available (Distance of Nearest Facility)		
			A	B	C
Govt. Primary School	23 (100)	0 (0)	0 (0)	0 (0)	0 (0)
Private Primary School	7 (27)	16 (73)	0 (0)	0 (0)	0 (0)
Govt. Middle School	16 (87)	7 (13)	5 (9)	1 (1)	0 (0)
Private Middle School	5 (23)	18 (77)	0 (0)	0 (0)	0 (0)
Govt. Secondary School	8 (57)	15 (43)	6 (18)	8 (22)	0 (0)
Private Secondary School	4 (20)	19 (80)	0 (0)	0 (0)	0 (0)
Govt. Senior Secondary School	1 (22)	22 (78)	3 (6)	10 (35)	4 (17)
Private Senior Secondary School	1 (2)	22 (98)	0 (0)	0 (0)	4 (18)
Govt. Arts and Science Degree College	0 (0)	23 (100)	3 (6)	9 (27)	11 (68)
Private Arts and Science Degree College	0 (0)	23 (100)	0 (0)	0 (0)	0 (0)
Govt. Engineering College	0 (0)	23 (100)	1 (0)	1 (3)	0 (0)
Private Engineering College	1 (2)	22 (98)	6 (15)	3 (12)	11 (68)
Govt. Medicine College	0 (0)	23 (100)	0 (0)	0 (0)	23 (100)
Private Medicine College	0 (0)	23 (100)	0 (0)	0 (0)	0 (0)
Govt. Management Institute	0 (0)	23 (100)	0 (0)	0 (0)	0 (0)
Private Management Institute	0 (0)	23 (100)	3 (6)	9 (27)	11 (68)
Govt. Polytechnic	1 (7)	22 (93)	4 (12)	11 (31)	7 (50)
Private Polytechnic	0 (0)	23 (100)	0 (0)	0 (0)	0 (0)
Govt. Vocational Training School/ITI	0 (0)	23 (100)	3 (6)	9 (27)	11 (68)
Private Vocational Training School/ITI	0 (0)	23 (100)	0 (0)	0 (0)	0 (0)
Govt. Non Formal Training Centre	0 (0)	23 (100)	0 (0)	2 (4)	20 (89)
Private Non Formal Training Centre	0 (0)	23 (100)	0 (0)	0 (0)	1 (7)
Govt. School For Disabled	0 (0)	23 (100)	3 (6)	9 (27)	11 (68)
Private School For Disabled	0 (0)	23 (100)	0 (0)	0 (0)	0 (0)
Government Others	0 (0)	23 (100)	0 (0)	0 (0)	0 (0)
Private Others	0 (0)	23 (100)	0 (0)	0 (0)	0 (0)

Note : Distance A : Less than 5 km; B : Between 5-10 km; C : 10+ km.; Source : Data Analysis is based on 2011 Census.

## DISCLAIMER

The Terms of Use and Disclaimer of Datanet India Private Limited (hereinafter referred to as "Datanet") for use of this analysis report of **Ongole Assembly Constituency (Ongole Vidhan Sabha)** :-

1. **Assembly Factbook™** is a Registered Trade Mark owned by Datanet.
2. All the maps are sketched and graphical representation only and have not been drawn to the scale and also not to represent the actual geographical area or boundary of the unit.
3. The data for the aforesaid analysis is based on authentic sources and has been culled from the various publications of Census, CSO and NSSO for district and block level data, various central and state government departments, Central & State Elections Commissions and the concerned Returning Officers' releases, Electoral Rolls, Election results and allied publications, internal assessment, surveys, estimates and analysis. Therefore, certain adjustment of data at micro level may have been done to arrive closer to the macro data.
4. Data have been provided on an "As Is" and "As AVAILABLE" basis
5. The colours shown in the maps or diagram and charts of a particular party, alliance or AC are indicative and do not represent them.
6. This publication which includes maps, sheets, graphs and data would be the property under copyright of Datanet only. The user may use these for its internal study, analysis and research purposes. It's public display, re-selling or any commercial uses by the user are not allowed.
7. Datanet has taken due care and caution in compilation and processing of data and allied information, but does not guarantee the accuracy, adequacy or completeness of any information/analysis and will be not responsible for any errors or omissions or for the results obtained from the use of such information/analysis.
8. All the contents for the publication have been culled from various authentic sources and Datanet reasonably believes such sources to be reliable, but does not make any representations, express or implied as to the accuracy or fitness of use of such information. The information or contents of the information/analysis do not constitute advice and should not be relied upon in making (or refraining from making) any decision. Any reliance placed upon the information provided by Datanet is the sole responsibility and strictly at the user's risk.
9. In no event will Datanet be liable for any damages (including, without limitation, damages for loss of business projects, or loss of profits) arising in contract, tort or otherwise from the use of or inability to use any of its contents, or from any action taken (or refrained from being taken) as a result of using the analysis or any of its contents. Datanet its directors, owners, editors, officials, employees, distributor and agents or any associate will not be liable for any errors in the information contained or any consequences arising from the use of the contents of the provided information/analysis.
10. If any provision of these terms and conditions is held invalid or illegal or unenforceable for any reason by any court of competent jurisdiction, such provision shall be severed and the remainder of provisions of the terms and conditions shall continue in full force and effect as if the Term of Use had been executed with the invalid, illegal or unenforceable provision eliminated.
11. If there are any discrepancies in the information provided, please bring it to attention of Datanet for suitable rectification measures.

**Buy Online This Complete Book At**  
**Datanet India eBooks Store**

[www.indiastatpublications.com](http://www.indiastatpublications.com)

or go directly at

[http://www.indiastatpublications.com/  
Assembly\\_factbook/Andhra\\_Pradesh/Ongole/Ongole](http://www.indiastatpublications.com/Assembly_factbook/Andhra_Pradesh/Ongole/Ongole)

 **india**stat**elections**

ISBN . 978-93-86662-15-6



9 789386 662156