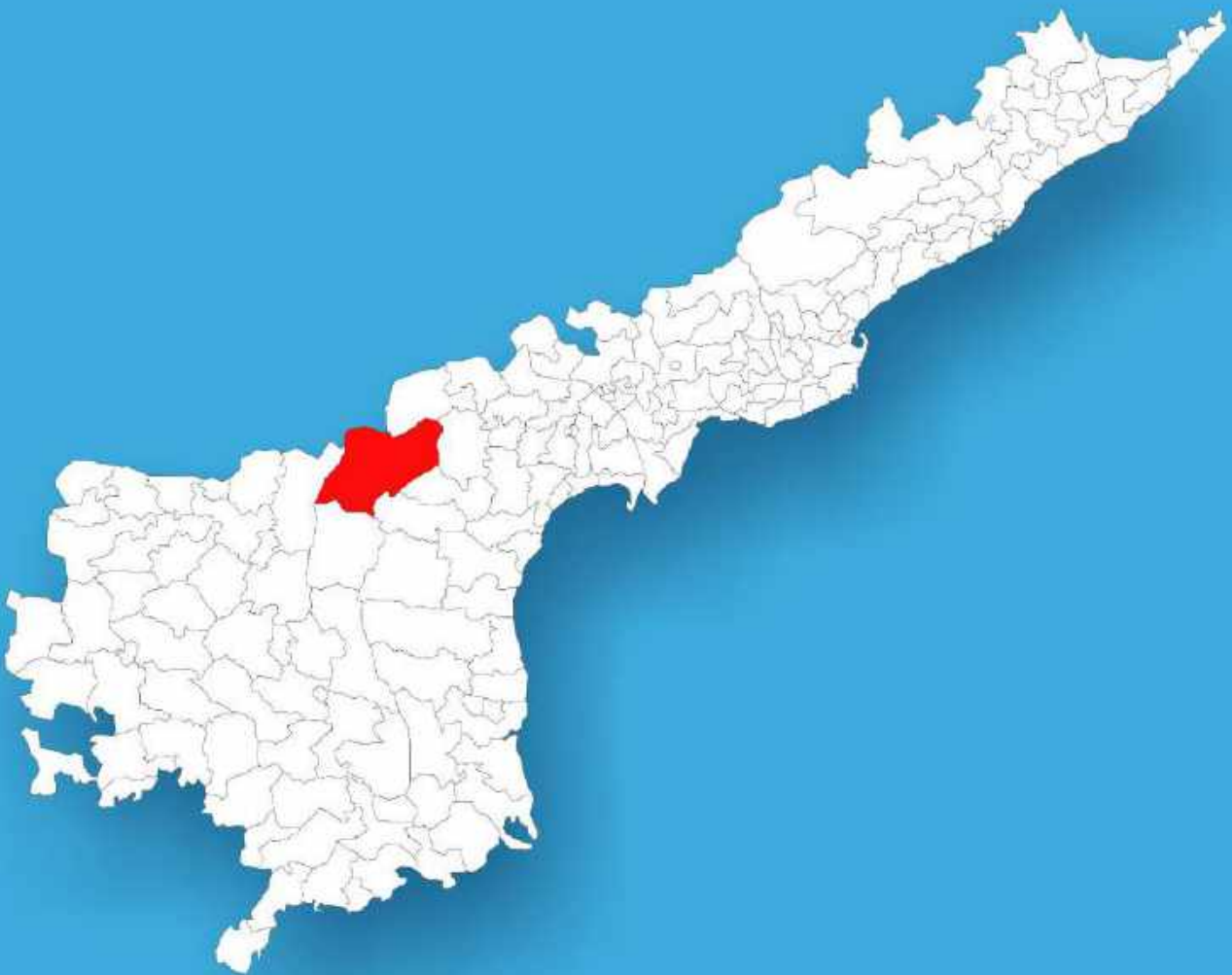




Andhra Pradesh

Assembly Factbook™

Yerragondapalem Assembly Constituency



Key Electoral Data of Yerragondapalem
Assembly Constituency (Vidhan Sabha)

Andhra Pradesh

Assembly Factbook™

Yerragondapalem Assembly Constituency



Yerragondapalem Vidhan Sabha

Editor & Director

Dr. R.K. Thukral

Research Editor

Dr. Shafeeq Rahman

Compiled, Researched and Published by Datanet India Pvt. Ltd.

D-100, 1st Floor,

Okhla Industrial Area, Phase-I,
New Delhi- 110020.

Ph.: 91-11- 43580781-84

Email : support@indiastatpublications.com

Website : www.indiastatelections.com

Online Book Store :

www.indiastatpublications.com

Report No. : AFB/AP-102-0125

ISBN : 978-93-86662-23-1

First Edition : January, 2018

Eighth Updated Edition : January, 2025

Price : Rs. 11500/-

US\$ 310

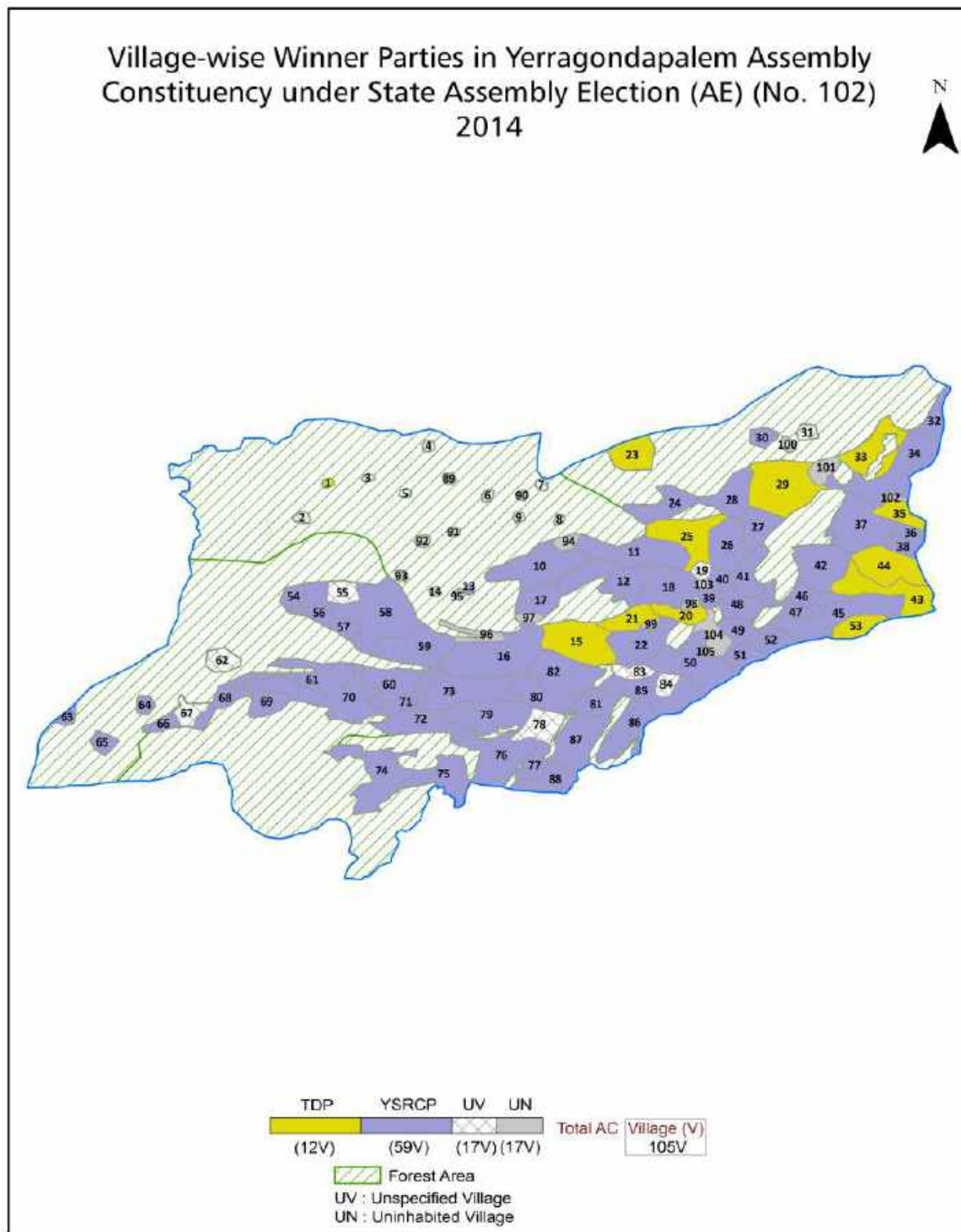
© Datanet India Pvt. Ltd.

All rights reserved. No part of this book may be reproduced, stored in a retrieval system or transmitted in any form or by any means, mechanical photocopying, photographing, scanning, recording or otherwise without the prior written permission of the publisher. Please refer to Disclaimer at page no. 204 for the use of this publication.

Printed in India

No.	Particulars	Page No.
	Introduction	
1	Assembly Constituency - (Vidhan Sabha) at a Glance Features of Assembly as per Delimitation Commission of India (2008)	1-2
	Location and Political Maps	
2	Location Map Boundaries of Assembly Constituency - (Vidhan Sabha) in District Boundaries of Assembly Constituency under Parliamentary Constituency - (Lok Sabha) Village-wise Winner Parties- 2024-PE, 2024-AE, 2019-PE, 2019-AE, 2014-PE, 2014-AE, 2009-PE and 2009-AE	3-11
	Administrative Setup (2011)	
3	District Sub-district Towns Villages Inhabited Villages Uninhabited Villages Village Panchayat Intermediate Panchayat	12-18
	Demographics (2011)	
4	Population Households Rural/Urban Population Villages by Population Size Sex Ratio (Total & 0-6 Years) Religious Population Social Population Literacy Rate	19-20
	Electoral Features	
5	Important Dates of Last Elections Held Electors by Gender Service Electors Voters Voters Turnout Polling Stations & Average Number of Electors per Polling Station Electors by Age Group Present Elected Representatives	21-26
	Historical Summary Election Results	
6	Vote Share of Major Parties Winning Margin (Number & Percentage) Polarity of Parties Summary Result of Assembly Segment of Parliamentary Elections 2024, 2019, 2014 and 2009 Summary Result of Assembly Elections 2024, 2019, 2014 and 2009	27-36
	Polling Station Level Election Results	
7	Name and Number of Polling Station 2024-PE, 2024-AE, 2019-PE, 2019-AE, 2014-PE, 2014-AE, 2009-PE and 2009-AE Polling Station-wise Electoral, Voter & Voter Turnout 2024-PE, 2024-AE, 2019-PE, 2019-AE, 2014-PE, 2014-AE, 2009-PE and 2009-AE Polling Station wise Elections Results 2024-PE, 2024-AE, 2019-PE, 2019-AE, 2014-PE, 2014-AE, 2009-PE and 2009-AE	37-182
	Share of Assembly Constituency	
8	Share of Assembly Constituency - (Vidhan Sabha) in State, District and Parliamentary Constituency - (Lok Sabha)	183
	Socio-Economic Amenities (2011)	
9	Access to Administrative Units Agricultural, Manufacturing and Industrial Commodities Demographic Indicators Education Health & Manpower Drinking Water Supply Sanitation Entertainment and Recreations Infrastructure Power Food Allocation Distribution and Marketing of Agriculture Commodities Infrastructure Transport and Road Infrastructure Communication Banking and Financial Services Land Use Irrigation Source	185-199
10	Abbreviation & Sources	201-202
11	Disclaimer	204

Location & Political Map



Administrative Setup

List of Village Panchayat & Intermediate Panchayat (Block) Name - 2011

Village Name	Village Panchayat Name	Intermediate Panchayat Name
Allatam	Venkatadripalem	Yerragondapalem
Alli Palem	Ganjivaripalli	Yerragondapalem
Ambapuram	Cumbampadu	Peda Araveedu
Ammani Gudi Padu	Ammanigudipadu	Yerragondapalem
Annasamudram	K. Annasamudram	Tripuranthakam
Ayinamukkala	Dornala	Dornala
Ayyagari Palle	Ayyagari Palle, Manepalli	Pullalacheruvu
Badveedu	1. Badveedu, 2. B.Cherlopalle	Peda Araveedu
Billagondi Penta	Veerabadrapuram	Yerragondapalem
Boyada Gumpula	Boyada Gumpula	Peda Araveedu
Boyal Palle	Boyal Palle	Yerragondapalem
Buru Gundala	Veerabadrapuram	Yerragondapalem
Chapala Madugu	Nayudupalem	Pullalacheruvu
Chatla Mitta	1. Chatlamitta, 2. Regumanipalle	Peda Araveedu
Chennapalem	Pullalacheruvu	Pullalacheruvu
Chilaka Cherla Gudem	Yeguva Cherlo Palle	Dornala
China Arutla	Dornala	Dornala
China Dornala	China Dornala	Dornala
China Manthanala	Nallaguntla	Dornala
Chinthala	Dornala	Dornala
Chowtapa Charla	Isukatripuravaram	Pullalacheruvu
Cumbampadu	Cumbampadu	Peda Araveedu
Daddanala	Ganjivaripalli	Yerragondapalem
Devarajugattu	Devarajugattu	Peda Araveedu
Dornala	Dornala	Dornala
Dupadu	Dupadu	Tripuranthakam
Duvvali	Lellapalli	Tripuranthakam
Ganapavaram	Ganapavaram	Tripuranthakam
Ganga Palem	Ganga Palem	Yerragondapalem

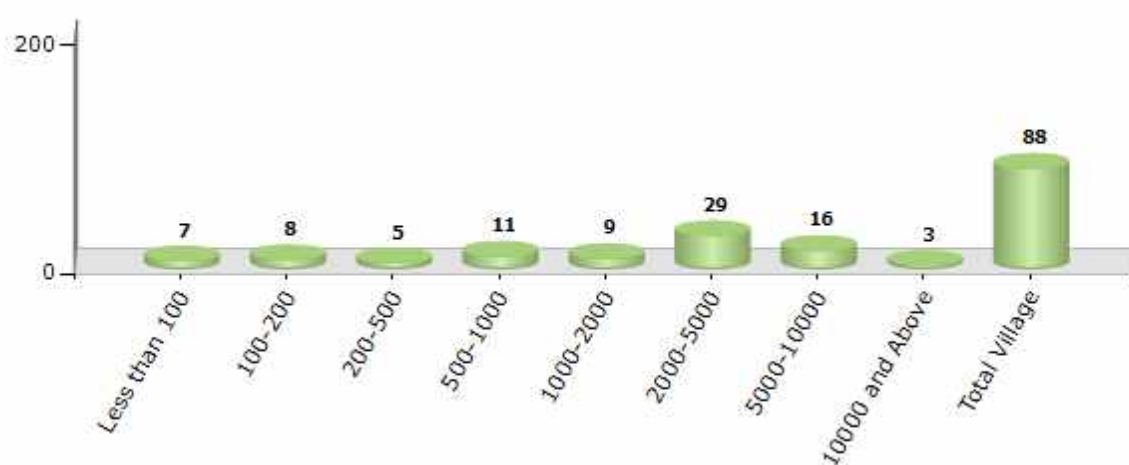
Contd....

Demographics

Number of Villages by Population Size - 2011

Less than 100	100-200	200-500	500-1000	1000-2000	2000-5000	5000-10000	10000 and Above	Total Village
7	8	5	11	9	29	16	3	88

Number of Villages by Population Size - 2011

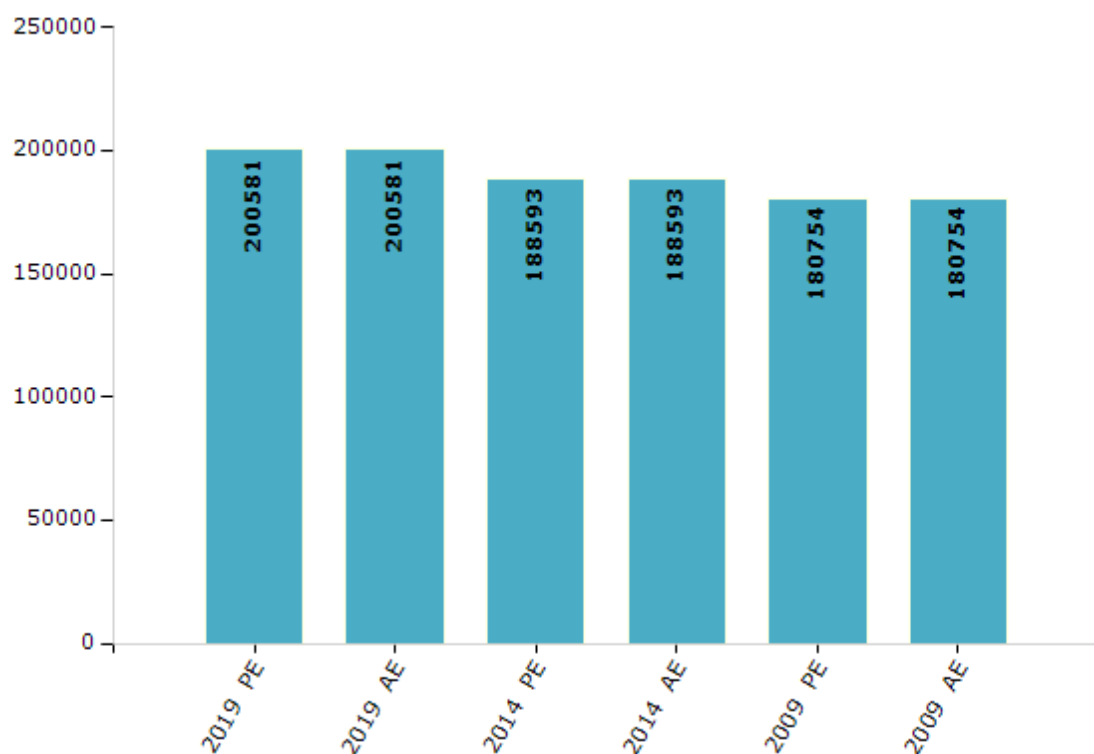


Electoral Features

Electors by Male & Female

Year	Male	Female	Others	Total	Year	Male	Female	Others	Total
2019 PE	101739	98840	2	200581	1994 AE	-	-	-	-
2019 AE	101739	98840	2	200581	1989 AE	-	-	-	-
2014 PE	95181	93408	4	188593	1985 AE	-	-	-	-
2014 AE	95181	93408	4	188593	1983 AE	-	-	-	-
2009 PE	89912	90842	-	180754	1978 AE	-	-	-	-
2009 AE	89912	90842	-	180754	1972 AE	-	-	-	-
2004 PE	-	-	-	-	1967 AE	-	-	-	-
2004 AE	-	-	-	-	1962 AE	-	-	-	-
1999 PE	-	-	-	-	1957 AE	-	-	-	-
1999 AE	-	-	-	-	1955 AE	-	-	-	-

Number of Electors

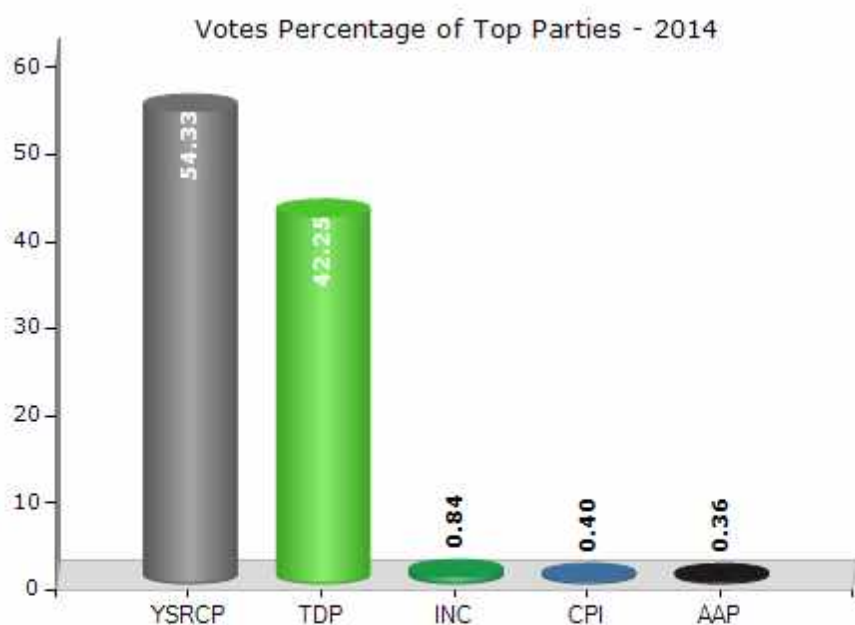


Note : AE : Assembly Election, PE : Assembly Segment of Parliamentary Election

Historical Summary Election Results

Summary Result of Assembly Election - 2014

Candidate Name	Party	Votes	Votes %
David Raju Palaparthi	YSRCP	85774	54.33
Ajitha Rao Budala	TDP	66703	42.25
Kommuri Kanaka Rao	INC	1332	0.84
Purnakanti Thirumalaiah	CPI	626	0.4
Banka Srinivasa Rao	AAP	566	0.36
Prasadarao Racheti	BSP	557	0.35
Chilaka. Chakravarthi	LJP	424	0.27
A.Ramanaiah	IND	299	0.19
Munnangi Ravi Kumar	ICSP	176	0.11
Thumati Atchaiah	IND	163	0.1
Dasari. V. Srinivas	IND	158	0.1
Thirumala Chennaiah Gurijala	IND	144	0.09
Dammu Immaniyelu	IND	133	0.08
Dammu Chennakesavulu	IND	127	0.08
	NOTA	702	0.44



Polling Station Level Election Results

Number and Name of Polling Stations (PS) (2019 AE)

Number of Polling Stations	Name of Polling Stations	Number of Polling Stations	Name of Polling Stations
1	Ashrama Patasala Palutla	22	M.P.U.P. School, New Building, Northern Side Room No. 2 Yerragondapalem
2	Bayannaswami Community Hall Shanthi Nagar	23	M.P.U.P. School, New Building Northern Side, Room No. 1 Erragondapalem
3	M.P.U.P. School, New Building, Western Side Room No. 1 Ganjivaripalli	24	M.P.U.P. Urdu School New Building Room No 4 Yerragondapalem
4	Forest Bungalow Ganjivaripalli	25	M.P.U.P. Urdu School New Building Room No 5 Yerragondapalem
5	M.P.M.P School Room No. 1 Venkatadripalem	26	Govt. Junior College, New Building Western Side Room No. 6 Yerragondapalem
6	M.P.M.P. School, Northern Side, Room No. 1 Veerabhadrapuram	27	Mandal Parishad Office Yerragondapalem
7	M.P.M.P. School, Northern Side, Room No. 2 Veerabhadrapuram	28	Govt. High School, Additional Building, Eastern Side Room No. 4 Yerragondapalem
8	M.P.M.P. School, Western Side, Middle Room Veerabhadrapuram	29	Govt. Junior College, Northern Side Room No. 3 Yerragondapalem
9	M.P.M.P. School, Western Side, Room No. 3 Veerabhadrapuram	30	Govt. High School, Additional Building Western Side Room No. 1 Yerragondapalem
10	M.P.P. School Mogullapally H/O.Millampalli	31	Govt. Junior College, Southern Side, Room No. 11 Yerragondapalem
11	M.P.P. School Kashikunta Thanda H/O.Millampally	32	Govt. Junior College, Southern Side Room No. 9 Yerragondapalem
12	M.P.P School Northern Side Room Veginati Kotaiah Nagar	33	Govt. High School, Additional Building, Eastern Side Room No. 2 Yerragondapalem
13	M.P.U.P. School Room No. 1 Muraripally H/O.Millampally	34	M.P.P. School Chenchupamula Colony Yerragondapalem
14	M.P.U.P. School, Room No. 3 Muraripalli	35	M.P.M.P School Veerayapalem
15	M.P.P. School Room No. 1 Gollavidipi	36	Zilla Parishad High School, Western Side, Room No. 1 Kolukula
16	M.P.P. School Room No. 2 Gollavidipi	37	Zilla Parishad High School, Western Side, Room No. 2 Kolukula
17	M.P.M.P School Ayyambotlapalli H/O. Gollavidipi	38	M.P.M.P. School Chennarayunipally
18	Govt. Junior College, Northern Side, Room No4 Yerragondapalem	39	M.P.P. School Battuvanipally H/O. Gurrapusala
19	M.P.U.P. School, Additional Building, Eastern Side, Room No. 1 Yerragondapalem	40	M.P.M.P. School, Room No. 1 Tammadapally H/O. Gurrapusala
20	Govt. Junior College, Northern Side Room No. 5 Yerragondapalem	41	M.P.M.P School, Room No. 2 Tammadapalli
21	Govt. High School, Additional Building Western Side Room No. -2 Yerragondapalem	42	M.P.U.P. School Gangupally. H/O. Gurrapusala

Contd....

Polling Station Level Election Results

Polling Station-wise Votes Secured by Overall Top Five Parties in Yerragondapalem Assembly in Assembly Election (AE) under Ongole Parliamentary Constituency in Andhra Pradesh (2019)

Number of Polling Station	Winner - Audimulapu Suresh (YSRCP)	Runner-up - Budala Ajitha Rao (TDP)	3rd - Gowtham Raj Pakanati (JnP)	4th - Medabalimi Venkateswara Rao (INC)	5th - Angalakurthi Chennaiah (BJP)	NOTA	Other	Total Votes Secured
36	420	441	4	14	8	9	12	908
37	531	299	5	4	0	14	3	856
38	492	430	2	6	7	12	10	959
39	159	126	1	0	1	0	1	288
40	392	207	5	4	5	13	6	632
41	351	201	1	2	2	12	5	574
42	499	342	6	2	4	18	4	875
43	297	314	3	2	2	7	7	632
44	257	311	5	0	0	1	9	583
45	275	686	2	4	4	11	9	991
46	482	421	19	17	4	11	11	965
47	330	153	14	5	2	19	6	529
48	310	302	6	3	5	19	10	655
49	405	173	1	1	1	4	4	589
50	255	288	1	2	1	1	2	550
51	686	200	2	12	9	21	7	937
52	466	349	7	19	6	23	13	883
53	288	185	6	4	0	20	11	514
54	426	520	5	7	2	9	0	969
55	317	326	2	2	3	1	3	654
56	255	298	1	3	2	0	1	560
57	279	322	21	0	2	13	5	642
58	253	231	26	0	1	1	0	512
59	370	502	11	4	5	31	12	935
60	657	63	0	6	4	18	2	750
61	527	270	7	9	9	15	6	843
62	386	266	4	7	7	25	10	705
63	422	224	0	0	2	4	0	652
64	624	138	3	5	3	1	4	778
65	243	123	4	5	1	13	5	394
66	435	296	9	2	4	7	1	754
67	138	129	0	3	2	7	4	283
68	389	302	3	2	0	2	5	703
69	518	440	0	1	4	1	3	967
70	444	166	2	1	3	8	5	629

Contd....

Polling Station Level Election Results

Winner, Runner-up and 3rd Party Position & Winning Margin According to Polling Stations in Yerragondapalem Assembly in Assembly Election (AE) under Ongole Parliamentary Constituency in Andhra Pradesh (2019)

Polling Station Number	Winner Party	Winner Votes (%)	Runner-up Party	Runner-up Votes (%)	Winning Margin Votes (%)	Third Party	Third Party Votes (%)	Other Votes (%)
75	YSRCP	342 (58.46)	TDP	224 (38.29)	118 (20.17)	IND (BR)	2 (0.34)	17 (2.91)
76	YSRCP	344 (54.43)	TDP	281 (44.46)	63 (9.97)	IND (BR)	2 (0.32)	5 (0.79)
77	TDP	391 (51.58)	YSRCP	360 (47.49)	31 (4.09)	JnP	3 (0.4)	4 (0.53)
78	YSRCP	284 (56.46)	TDP	211 (41.95)	73 (14.51)	JnP	1 (0.2)	7 (1.39)
79	TDP	308 (50.66)	YSRCP	265 (43.59)	43 (7.07)	IND (BR)	11 (1.81)	24 (3.95)
80	TDP	327 (51.74)	YSRCP	278 (43.99)	49 (7.75)	JnP	5 (0.79)	22 (3.48)
81	YSRCP	373 (52.46)	TDP	328 (46.13)	45 (6.33)	JnP	6 (0.84)	4 (0.56)
82	YSRCP	302 (60.04)	TDP	193 (38.37)	109 (21.67)	INC	2 (0.4)	6 (1.19)
83	YSRCP	500 (69.44)	TDP	181 (25.14)	319 (44.3)	IND (BR)	8 (1.11)	31 (4.31)
84	YSRCP	339 (52.31)	TDP	276 (42.59)	63 (9.72)	IND (BR)	6 (0.93)	27 (4.17)
85	YSRCP	366 (51.69)	TDP	314 (44.35)	52 (7.34)	JnP	15 (2.12)	13 (1.84)
86	TDP	599 (74.78)	YSRCP	165 (20.6)	434 (54.18)	IND (PRR)	8 (1)	29 (3.62)
87	YSRCP	438 (58.01)	TDP	259 (34.3)	179 (23.71)	JnP	8 (1.06)	50 (6.62)
88	YSRCP	344 (50.66)	TDP	264 (38.88)	80 (11.78)	JnP	33 (4.86)	38 (5.6)
89	YSRCP	334 (53.53)	TDP	235 (37.66)	99 (15.87)	JnP	30 (4.81)	25 (4.01)
90	YSRCP	581 (65.65)	TDP	269 (30.4)	312 (35.25)	JnP	9 (1.02)	26 (2.94)
91	TDP	410 (55.41)	YSRCP	301 (40.68)	109 (14.73)	JnP	8 (1.08)	21 (2.84)
92	TDP	373 (56.69)	YSRCP	278 (42.25)	95 (14.44)	JnP	6 (0.91)	1 (0.15)
93	YSRCP	326 (61.28)	TDP	201 (37.78)	125 (23.5)	JnP	1 (0.19)	4 (0.75)
94	YSRCP	361 (55.62)	TDP	277 (42.68)	84 (12.94)	JnP	6 (0.92)	5 (0.77)
95	YSRCP	327 (59.78)	TDP	211 (38.57)	116 (21.21)	IND (BR)	3 (0.55)	6 (1.1)
96	TDP	384 (47.06)	YSRCP	282 (34.56)	102 (12.5)	JnP	129 (15.81)	21 (2.57)
97	TDP	303 (47.42)	YSRCP	280 (43.82)	23 (3.6)	JnP	33 (5.16)	23 (3.6)
98	YSRCP	520 (71.04)	TDP	146 (19.95)	374 (51.09)	JnP	13 (1.78)	53 (7.24)
99	TDP	358 (54.16)	YSRCP	273 (41.3)	85 (12.86)	JnP	12 (1.82)	18 (2.72)
100	YSRCP	419 (51.1)	TDP	386 (47.07)	33 (4.03)	INC	3 (0.37)	12 (1.46)
101	YSRCP	591 (68.56)	TDP	251 (29.12)	340 (39.44)	INC	3 (0.35)	17 (1.97)
102	YSRCP	711 (74.14)	TDP	163 (17)	548 (57.14)	IND (BR)	14 (1.46)	71 (7.4)
103	YSRCP	514 (55.27)	TDP	321 (34.52)	193 (20.75)	IND (PRR)	13 (1.4)	82 (8.82)
104	TDP	363 (58.55)	YSRCP	252 (40.65)	111 (17.9)	JnP	2 (0.32)	3 (0.48)
105	YSRCP	352 (51.54)	TDP	316 (46.27)	36 (5.27)	INC	3 (0.44)	12 (1.76)
106	YSRCP	509 (57.38)	TDP	327 (36.87)	182 (20.51)	INC	7 (0.79)	44 (4.96)
107	TDP	164 (62.36)	YSRCP	93 (35.36)	71 (27)	BJP	2 (0.76)	4 (1.52)
108	YSRCP	421 (53.16)	TDP	368 (46.46)	53 (6.7)	JnP	3 (0.38)	0 (0)
109	YSRCP	438 (59.84)	TDP	241 (32.92)	197 (26.92)	INC	9 (1.23)	44 (6.01)
110	YSRCP	419 (57.87)	TDP	251 (34.67)	168 (23.2)	INC	9 (1.24)	45 (6.22)
111	YSRCP	276 (62.44)	TDP	119 (26.92)	157 (35.52)	JnP	37 (8.37)	10 (2.26)

Contd....

Socio-Economic Amenities - Rural

Access to Education Facilities

Particulars	Number of Villages (% of Population)				
	Available	Not Available	If Not Available (Distance of Nearest Facility)		
			A	B	C
Govt. Primary School	72 (98)	16 (2)	4 (1)	3 (0)	9 (0)
Private Primary School	11 (31)	77 (69)	0 (0)	0 (0)	0 (0)
Govt. Middle School	54 (91)	34 (9)	12 (5)	7 (2)	15 (1)
Private Middle School	5 (15)	83 (85)	0 (0)	0 (0)	0 (0)
Govt. Secondary School	29 (58)	59 (42)	12 (10)	25 (24)	22 (8)
Private Secondary School	4 (14)	84 (86)	0 (0)	0 (0)	0 (0)
Govt. Senior Secondary School	3 (16)	85 (84)	2 (4)	25 (32)	57 (48)
Private Senior Secondary School	1 (4)	87 (96)	1 (1)	0 (0)	0 (0)
Govt. Arts and Science Degree College	1 (7)	87 (93)	0 (0)	10 (11)	39 (38)
Private Arts and Science Degree College	2 (8)	86 (92)	3 (5)	15 (20)	18 (10)
Govt. Engineering College	0 (0)	88 (100)	0 (0)	0 (0)	1 (1)
Private Engineering College	1 (1)	87 (99)	2 (1)	3 (4)	81 (93)
Govt. Medicine College	0 (0)	88 (100)	0 (0)	0 (0)	87 (100)
Private Medicine College	0 (0)	88 (100)	0 (0)	0 (0)	1 (0)
Govt. Management Institute	0 (0)	88 (100)	0 (0)	0 (0)	0 (0)
Private Management Institute	0 (0)	88 (100)	1 (1)	4 (4)	83 (95)
Govt. Polytechnic	0 (0)	88 (100)	0 (0)	0 (0)	0 (0)
Private Polytechnic	0 (0)	88 (100)	1 (1)	4 (4)	83 (95)
Govt. Vocational Training School/ITI	0 (0)	88 (100)	0 (0)	4 (3)	15 (16)
Private Vocational Training School/ITI	2 (3)	86 (97)	2 (3)	4 (16)	61 (60)
Govt. Non Formal Training Centre	1 (7)	87 (93)	0 (0)	10 (11)	56 (62)
Private Non Formal Training Centre	0 (0)	88 (100)	0 (0)	0 (0)	21 (19)
Govt. School For Disabled	0 (0)	88 (100)	0 (0)	0 (0)	87 (97)
Private School For Disabled	0 (0)	88 (100)	0 (0)	0 (0)	1 (3)
Government Others	0 (0)	88 (100)	0 (0)	0 (0)	0 (0)
Private Others	0 (0)	88 (100)	0 (0)	0 (0)	0 (0)

Note : Distance A : Less than 5 km; B : Between 5-10 km; C : 10+ km.; Source : Data Analysis is based on 2011 Census.

DISCLAIMER

The Terms of Use and Disclaimer of Datanet India Private Limited (hereinafter referred to as "Datanet") for use of this analysis report of **Yerragondapalem Assembly Constituency (Yerragondapalem Vidhan Sabha)** :-

1. **Assembly Factbook™** is a Registered Trade Mark owned by Datanet.
2. All the maps are sketched and graphical representation only and have not been drawn to the scale and also not to represent the actual geographical area or boundary of the unit.
3. The data for the aforesaid analysis is based on authentic sources and has been culled from the various publications of Census, CSO and NSSO for district and block level data, various central and state government departments, Central & State Elections Commissions and the concerned Returning Officers' releases, Electoral Rolls, Election results and allied publications, internal assessment, surveys, estimates and analysis. Therefore, certain adjustment of data at micro level may have been done to arrive closer to the macro data.
4. Data have been provided on an "As Is" and "As AVAILABLE" basis
5. The colours shown in the maps or diagram and charts of a particular party, alliance or AC are indicative and do not represent them.
6. This publication which includes maps, sheets, graphs and data would be the property under copyright of Datanet only. The user may use these for its internal study, analysis and research purposes. It's public display, re-selling or any commercial uses by the user are not allowed.
7. Datanet has taken due care and caution in compilation and processing of data and allied information, but does not guarantee the accuracy, adequacy or completeness of any information/analysis and will be not responsible for any errors or omissions or for the results obtained from the use of such information/analysis.
8. All the contents for the publication have been culled from various authentic sources and Datanet reasonably believes such sources to be reliable, but does not make any representations, express or implied as to the accuracy or fitness of use of such information. The information or contents of the information/analysis do not constitute advice and should not be relied upon in making (or refraining from making) any decision. Any reliance placed upon the information provided by Datanet is the sole responsibility and strictly at the user's risk.
9. In no event will Datanet be liable for any damages (including, without limitation, damages for loss of business projects, or loss of profits) arising in contract, tort or otherwise from the use of or inability to use any of its contents, or from any action taken (or refrained from being taken) as a result of using the analysis or any of its contents. Datanet its directors, owners, editors, officials, employees, distributor and agents or any associate will not be liable for any errors in the information contained or any consequences arising from the use of the contents of the provided information/analysis.
10. If any provision of these terms and conditions is held invalid or illegal or unenforceable for any reason by any court of competent jurisdiction, such provision shall be severed and the remainder of provisions of the terms and conditions shall continue in full force and effect as if the Term of Use had been executed with the invalid, illegal or unenforceable provision eliminated.
11. If there are any discrepancies in the information provided, please bring it to attention of Datanet for suitable rectification measures.

Buy Online This Complete Book At
Datanet India eBooks Store

www.indiastatpublications.com

or go directly at

[http://www.indiastatpublications.com/
Assembly_factbook/Andhra_Pradesh/Ongole/
Yerragondapalem](http://www.indiastatpublications.com/Assembly_factbook/Andhra_Pradesh/Ongole/Yerragondapalem)

 **indiastat**elections

