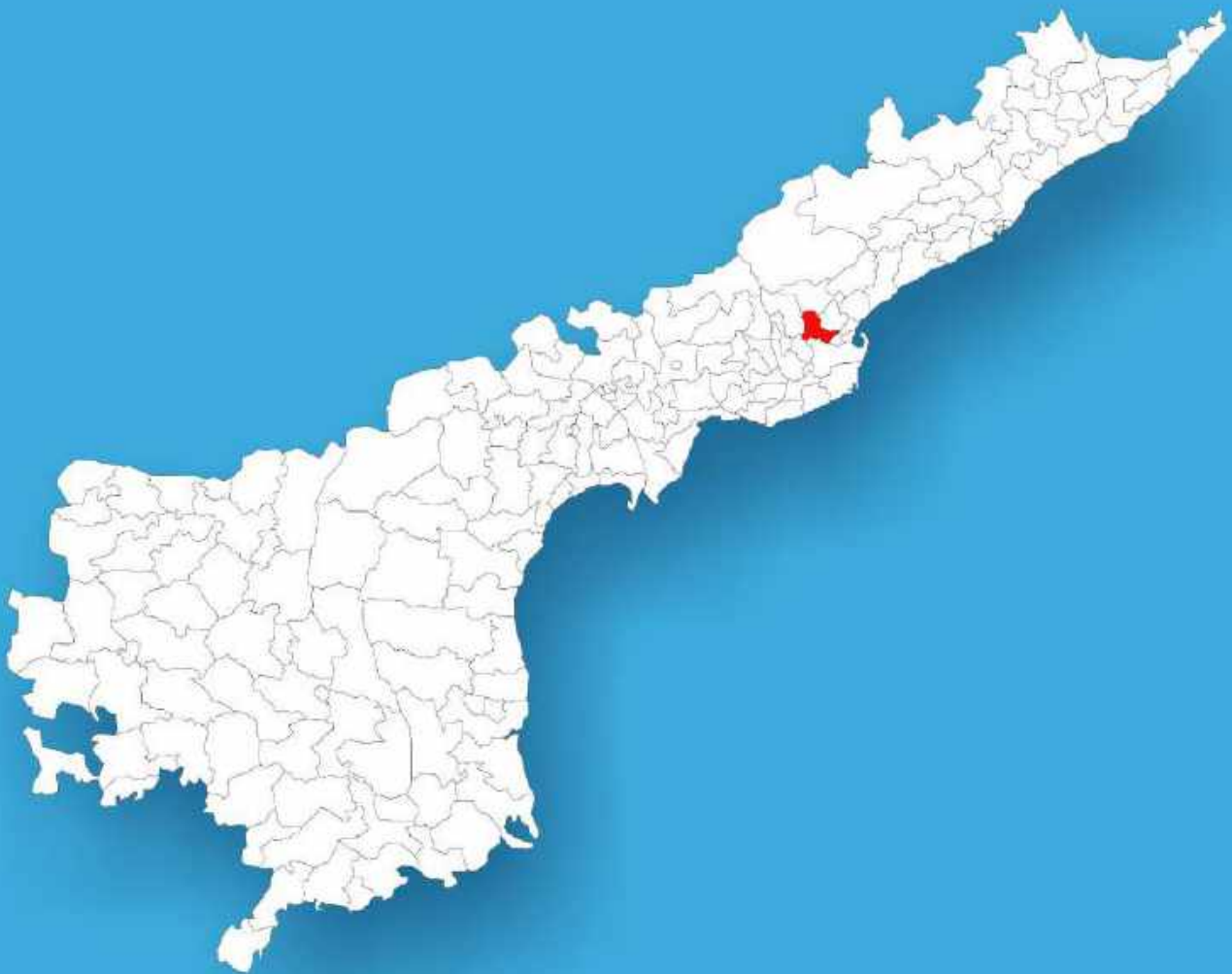




Andhra Pradesh

Assembly Factbook™

Anaparthi Assembly Constituency



Key Electoral Data of Anaparthi
Assembly Constituency (Vidhan Sabha)

Andhra Pradesh

Assembly Factbook™

Anaparthi Assembly Constituency



Anaparthi Vidhan Sabha

Editor & Director

Dr. R.K. Thukral

Research Editor

Dr. Shafeeq Rahman

**Compiled, Researched and Published by
Datanet India Pvt. Ltd.**

D-100, 1st Floor,

Okhla Industrial Area, Phase-I,

New Delhi- 110020.

Ph.: 91-11- 43580781-84

Email : support@indiastatpublications.com

Website : www.indiastatelections.com

Online Book Store :

www.indiastatpublications.com

Report No. : AFB/AP-040-0125

ISBN : 978-93-6174-231-6

First Edition : January, 2018

Eighth Updated Edition : January, 2025

Price : Rs.11500/-

US\$ 310

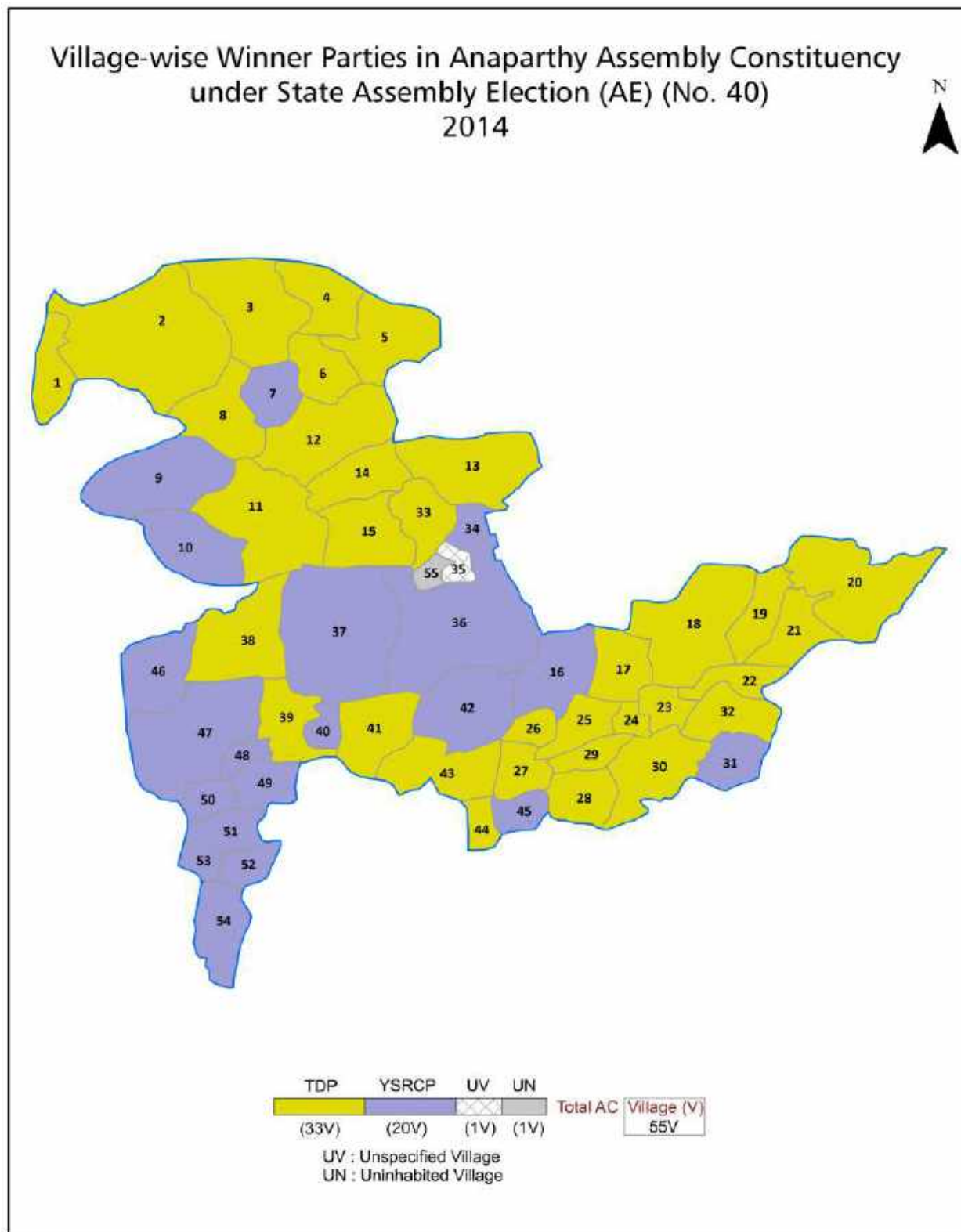
© Datanet India Pvt. Ltd.

All rights reserved. No part of this book may be reproduced, stored in a retrieval system or transmitted in any form or by any means, mechanical photocopying, photographing, scanning, recording or otherwise without the prior written permission of the publisher. Please refer to Disclaimer at page no. 184 for the use of this publication.

Printed in India

No.	Particulars	Page No.
	Introduction	
1	Assembly Constituency - (Vidhan Sabha) at a Glance Features of Assembly as per Delimitation Commission of India (2008)	1-2
	Location and Political Maps	
2	Location Map Boundaries of Assembly Constituency - (Vidhan Sabha) in District Boundaries of Assembly Constituency under Parliamentary Constituency - (Lok Sabha) Village-wise Winner Parties- 2024-PE, 2024-AE, 2019-AE, 2014-PE, 2014-AE and 2009-PE	3-11
	Administrative Setup (2011)	
3	District Sub-district Towns Villages Inhabited Villages Uninhabited Villages Village Panchayat Intermediate Panchayat	12-15
	Demographics (2011)	
4	Population Households Rural/Urban Population Villages by Population Size Sex Ratio (Total & 0-6 Years) Religious Population Social Population Literacy Rate	16-17
	Electoral Features	
5	Important Dates of Last Elections Held Electors by Gender Service Electors Voters Voters Turnout Polling Stations & Average Number of Electors per Polling Station Electors by Age Group Present Elected Representatives	18-23
	Historical Summary Election Results	
6	Vote Share of Major Parties Winning Margin (Number & Percentage) Polarity of Parties Summary Result of Assembly Segment of Parliamentary Elections 2024, 2019, 2014, 2009, 2004 and 1999 Summary Result of Assembly Elections 2024, 2019, 2014, 2009, 2004, 1999, 1994, 1989, 1985, 1983, 1978, 1972, 1967, 1962 and 1955	24-46
	Polling Station Level Election Results	
7	Name and Number of Polling Station 2024-PE, 2024-AE, 2019-AE, 2014-PE, 2014-AE and 2009-PE Polling Station-wise Electoral, Voter & Voter Turnout 2024-PE, 2024-AE, 2019-AE, 2014-PE, 2014-AE and 2009-PE Polling Station wise Elections Results 2024-PE, 2024-AE, 2019-AE, 2014-PE, 2014-AE and 2009-PE	47-162
	Share of Assembly Constituency	
8	Share of Assembly Constituency - (Vidhan Sabha) in State, District and Parliamentary Constituency - (Lok Sabha)	163
	Socio-Economic Amenities (2011)	
9	Access to Administrative Units Agricultural, Manufacturing and Industrial Commodities Demographic Indicators Education Health & Manpower Drinking Water Supply Sanitation Entertainment and Recreations Infrastructure Power Food Allocation Distribution and Marketing of Agriculture Commodities Infrastructure Transport and Road Infrastructure Communication Banking and Financial Services Land Use Irrigation Source	165-179
10	Abbreviation & Sources	181-182
11	Disclaimer	184

Location & Political Map



Administrative Setup

List of Village Panchayat & Intermediate Panchayat (Block) Name - 2011

Village Name	Village Panchayat Name	Intermediate Panchayat Name
Anaparthi	Anaparthi	Anaparthi
Arikarevula	Arikarevula	Biccavolu
Atchutapuratrayam	Atchutapuratrayam, Rameswaram	Pedapudi
Balabhadrapuram	Balabhadrapuram	Biccavolu
Biccavolu	Biccavolu, Railway Stationpeta	Biccavolu
Chintapalle	Chintapalle	Pedapudi
Doddigunta	Doddigunta	Rangampeta
Domada	Domada	Pedapudi
Duppalapudi	Duppalapudi	Anaparthi
Elakolanu	Elakolanu	Rangampeta
G. Donthamuru	G. Donthamuru	Rangampeta
G. Mamidada	G. Mamidada	Pedapudi
Gandredu	Gandredu	Pedapudi
Illapalle	Illapalle	Biccavolu
Kaikavolu	Kaikavolu	Pedapudi
Kandregula	Kandregula	Pedapudi
Kapavaram	Kapavaram	Biccavolu
Karakuduru	Karakuduru	Pedapudi
Komaripalem	Komaripalem	Biccavolu
Konkuduru	Konkuduru	Biccavolu
Koppavaram	Koppavaram	Anaparthi
Kotapadu	Kotapadu	Rangampeta
Kumarapriyam	Kumarapriyam	Pedapudi
Kutukuluru	Kutukuluru	Anaparthi
Mahendrawada	Mahendrawada	Anaparthi
Marripudi	Marripudi	Rangampeta
Melluru	Melluru	Biccavolu
Mukundavaram	Mukundavaram	Rangampeta
Nallamilli	Nallamilli	Rangampeta

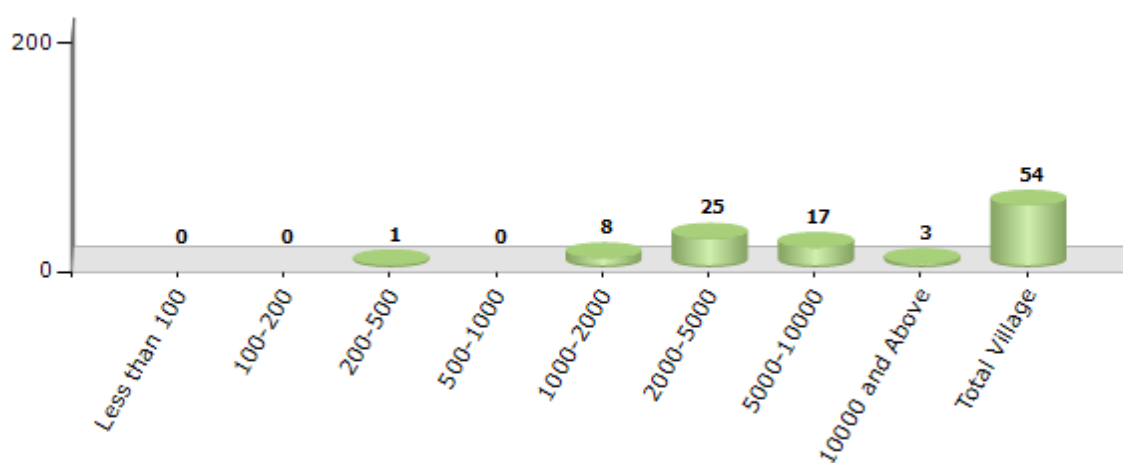
Contd....

Demographics

Number of Villages by Population Size - 2011

Less than 100	100-200	200-500	500-1000	1000-2000	2000-5000	5000-10000	10000 and Above	Total Village
0	0	1	0	8	25	17	3	54

Number of Villages by Population Size - 2011

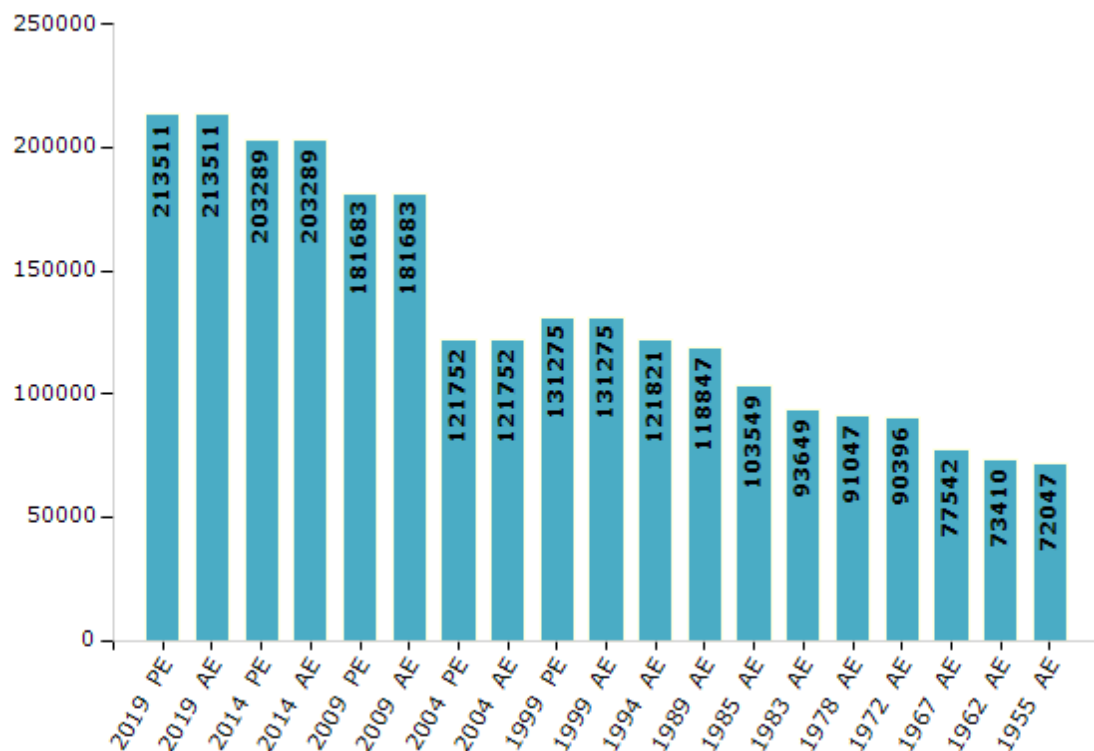


Electoral Features

Electors by Male & Female

Year	Male	Female	Others	Total	Year	Male	Female	Others	Total
2019 PE	105246	108259	6	213511	1994 AE	60269	61552	-	121821
2019 AE	105246	108259	6	213511	1989 AE	58403	60444	-	118847
2014 PE	100768	102516	5	203289	1985 AE	50112	53437	-	103549
2014 AE	100768	102516	5	203289	1983 AE	44796	48853	-	93649
2009 PE	89735	91948	-	181683	1978 AE	44048	46999	-	91047
2009 AE	89735	91948	-	181683	1972 AE	43619	46777	-	90396
2004 PE	59927	61825	-	121752	1967 AE	-	-	-	77542
2004 AE	59927	61825	-	121752	1962 AE	-	-	-	73410
1999 PE	64516	66759	-	131275	1957 AE	-	-	-	-
1999 AE	64516	66759	-	131275	1955 AE	-	-	-	72047

Number of Electors



Note : AE : Assembly Election, PE : Assembly Segment of Parliamentary Election

Historical Summary Election Results

Summary Result of Assembly Election - 2014

Candidate Name	Party	Votes	Votes %
Nallamilli Ramakrishna Reddy	TDP	83398	47.85
Suryanarayana Reddy Sathi	YSRCP	82025	47.07
Addanki Mukteswara Rao	INC	2780	1.6
Pinipe Venkata Ramakrishna	BSP	1244	0.71
Veera Lakshmi Sathi	PPOI	983	0.56
Vande Vijaya Raja Kumar	RP(K)	717	0.41
Tetali Narayana Reddy	JaSPa	594	0.34
Vemagiri Venkatesh	IND	447	0.26
Namala Sri Venkata Padmavathi	RDHP	326	0.19
Palleti Ramana	ICSP	318	0.18
Devadana Reddy Sathi	IND	219	0.13
Kotamsetti Somaraju	RPC(S)	199	0.11
Raju Pedapudi	IND	154	0.09
Rambabu Nandikolla	IND	109	0.06
Medapati Venkata Reddy	IND	95	0.05
Nallamilli Ramakrishna Reddy	IND	85	0.05
	NOTA	581	0.33

Polling Station Level Election Results

Number and Name of Polling Stations (PS) (2019 AE)

Number of Polling Stations	Name of Polling Stations	Number of Polling Stations	Name of Polling Stations
1	Smt. Dwarampudi Bulli Ammayi Zilla Praja Parishad Girls High School Southern Side Building Eastern Side Room No. 2, Anaparthi Eastern Side R. No. 2, Southern Bldg	22	Anganwadi Building, Code No. 138, Mahalakshmi Peta, Anaparthi Anganwadi Building, Center Code :138, Mahalakshmi Peta, Anaparthi
2	Smt. Dwarampudi Bulli Ammayi Zilla Praja Parishad Girls High School Western Side Building Northern Side Room No. 2, Anaparthi Northside R.N.2, Westside Bldg.	23	Mandal Praja Parishad Elementary School, Anaparthi Kothuru M.P.P. Ele. School
3	Mandal Praja Parishad Elementary School, Iltid Colony, Southern Side Building, Eastern Side Part, Anaparthi Eastside Pt. Southern Side Bldg.	24	Mandal Praja Parishad Upper Primary School, 2nd Room From North, Koppavaram
4	Smt. Dwarampudi Bullemmai Zilla Praja Parishad Girls High School Southern Side Building, 4th Room From East. Sri.Dwarampudi Bullemmai Zilla Praja Parishad Girls High School Southern Side Building, 4th Room From East.	25	Mandal Praja Parishad Upper Primary School, 3rd Room From North, Koppavaram
5	Mandal Praja Parishad Elementary School Eastern Side (New RCC) Building Markandeyapuram, Anaparthi. M.P.P.E.School, Eastern Side Building, Mrk Puram	26	Mandal Praja Parishad Elementary School, Ambedkar Nagar, Westren Side Building, Koppavaram
6	Mandal Praja Parishad Elementary School, Westren Side Blok, Markandeyapuram, Anaparthi. Mandal Praja Parishad Elementary School, Westren Side Block, Markandeyapuram, Anaparthi.	27	Mandal Praja Parishad Upper Primary School, Easter Side Buiding, Lakshmi Narasapuram Estermn Side Building
7	Sr Zilla Praja Parsihad Boys High School, Western Side Building, North Side Room No. 2, Anaparthi Sr Zppbh.Schl, Westernside Buldng, Northside Room 2	28	Sri Durba Venkata Subbamamba Mandal Praja Parishad Aadharsha Elementary School, Southern Side, Room No. 4, Polamuru Sri Durba Venkatasubbayamma M.P.P. Aadharsha Ele Schl
8	Sr Zilla Praja Parsihad Boys High School, North Side Building, 3rd Room From East, Anaparthi	29	Sri Durba Venkata Subbamamba Mandal Praja Parishad Aadharsha Elementary School, Northern Side, Room No. 1, Polamuru Sri Durba Venkatasubbayamma M.P.P. Aadharsha Ele Schl
9	Sr Zilla Praja Parishad Boys High School, Eastern Side Block, 2nd Room From South, Anaparthi	30	Telugu Grameena Kranthipadhakam Building, Polamuru Western Side Room No 2
10	Mandal Praja Parishad Elementary School, Southern Side Room, Near Veerulamma Temple, Anaparthi Southerside Part	31	Gram Panchayat Office, Polamuru Gramapanchayat Office, Eastern Side Room Polamuru
11	Mandal Praja Parishad Elementary School, Nothern Side Room, Near Veerulamma Temple, Anaparthi Notehrn Side Part	32	Mandal Praja Parishad Elementary School M.P.P. School,
12	Anaparthi Nagara Panchayat Office, Anaparthi Clerks Room G.P.Office	33	M.P.P. Ele. School, Ntr Colony, China Polamuru M.P.P. School Southern Side Room, China Polamuru
13	Mandal Praja Parishad Aadharsha Elecmntary School, Southern Side Building, 1st Room From East, Anaparthi	34	Mandal Praja Parishad Upper Primary School, Southern Side Building Eastern Side Part, Mahendrawada Eastern Side Part in Southern Bldg.
14	Mandal Praja Parishad Aadharsha Elementary School, Southern Side Building, 2nd Room From East, Anaparthi.	35	Mandal Praja Parishad Upper Primary School, Western Side Part, Mahendrawada
15	Mandal Praja Parishad Aadharsha Elementary School, Southern Side Building 3rd Room From East, Anaparthi.	36	Mandal Praja Parishad Aadharsha Elementary School, Mahendra Wada
16	Mandal Praja Parishad Aaadharsha Elementary School Northern Side Building, Staff Room, Anaparthi	37	Thota Anganwadi New Building, Mahendrawada Southern Side
17	Karri Appa Rao Z.P. High School Northern Side 2nd Room, Anaparthi Karri Apparao Z.P.H.S.Northtern Side 2nd Room	38	Govt. Wellness Center, Mahendrawada Northern Side Building
18	Karri Appa Rao Z.P. High School Northern Side 2nd Room, Anaparthi Karri Apparao Z.P.H.S.Southern Side 1St Room	39	Mandal Praja Parishad Aadharsha Elementary School, Main Building North-West Side Room, Ramavaram M.P.P. Aadharsha Eleschl, Main Budg Northwestside Ro
19	Anganwadi Center No. 269, Kummari Veedhi, Anaparthi M.P.P. Eleschl Adiandra Patapeta Anandalahari Bulg	40	Mandal Praja Parishad Aadharsha Elementary School, Main Building South-West Room, Ramavaram M.P.P. Aadharsha Eleschl, Main Buldg Southwestside R
20	Mandal Praja Parishad Aadharsha Elementary School, Southern Side 1st Room, Anaparthi. M.P.P. Aadharsha Ele Schl Southern Side 1st Room, Anp	41	Mandal Praja Parishad Elementary School, Westren Side Building, Ambedkar Colony Ramavaram Middle Room
21	Mandal Praja Parishad Aadharsha Elementary School, Northern Side Middle Room, Anaparthi. M.P.P. Aadharsha Ele Schl Northern Side Middle Room	42	Mandal Praja Parishad Elementary School, Eastern Side Building, Ambedkar Colony Ramavaram Mandal Parishad Mahila Mandal Bhavanam

Contd....

Polling Station Level Election Results

Polling Station-wise Votes Secured by Overall Top Five Parties in Anaparthi Assembly in Assembly Election (AE) under Rajahmundry Parliamentary Constituency in Andhra Pradesh (2019)

Number of Polling Station	Winner - Doctor. Sathi Surya narayana Reddy (YSRCP)	Runner-up - Nallamilli Ramakrishna Reddy (TDP)	3rd - Relangi Nageswara Rao (JnP)	4th - Dr Ii Y.A. Vadayar (INC)	5th - Medapati Harinarayana reddy (BJP)	NOTA	Other	Total Votes Secured
36	604	386	13	6	4	11	14	1038
37	505	179	7	2	1	1	0	695
38	456	211	9	2	1	6	2	687
39	642	337	12	6	1	9	4	1011
40	624	301	10	4	2	4	12	957
41	597	343	7	6	2	9	12	976
42	618	354	16	4	4	13	15	1024
43	497	128	15	9	0	9	5	663
44	474	271	19	3	1	0	7	775
45	775	195	5	2	0	13	6	996
46	705	298	18	3	2	4	2	1032
47	821	165	11	6	2	17	11	1033
48	745	209	15	5	2	10	3	989
49	729	97	4	3	1	5	2	841
50	628	182	9	3	1	11	5	839
51	520	227	13	6	1	11	3	781
52	609	288	85	7	4	16	12	1021
53	569	391	30	4	0	5	5	1004
54	646	267	20	6	1	14	5	959
55	614	186	16	0	0	16	5	837
56	666	150	22	4	2	15	8	867
57	634	275	33	3	2	20	16	983
58	485	282	35	5	3	12	9	831
59	596	325	41	7	1	8	4	982
60	547	319	44	3	2	3	5	923
61	581	251	32	5	3	2	4	878
62	635	244	25	5	4	9	5	927
63	484	289	15	3	2	7	6	806
64	518	254	17	10	3	6	12	820
65	554	197	21	2	3	10	5	792
66	264	150	17	3	1	8	2	445
67	527	283	21	7	2	5	5	850
68	421	352	24	6	1	6	0	810
69	439	199	25	6	4	9	9	691
70	338	192	5	5	0	6	5	551

Contd....

Polling Station Level Election Results

Winner, Runner-up and 3rd Party Position & Winning Margin According to Polling Stations in Anaparthi Assembly in Assembly Election (AE) under Rajahmundry Parliamentary Constituency in Andhra Pradesh (2019)

Polling Station Number	Winner Party	Winner Votes (%)	Runner-up Party	Runner-up Votes (%)	Winning Margin Votes (%)	Third Party	Third Party Votes (%)	Other Votes (%)
75	YSRCP	692 (77.49)	TDP	175 (19.6)	517 (57.89)	JnP	8 (0.9)	18 (2.02)
76	YSRCP	646 (67.08)	TDP	288 (29.91)	358 (37.17)	JnP	11 (1.14)	18 (1.87)
77	YSRCP	585 (64.93)	TDP	254 (28.19)	331 (36.74)	JnP	38 (4.22)	24 (2.66)
78	YSRCP	606 (63.59)	TDP	292 (30.64)	314 (32.95)	JnP	13 (1.36)	42 (4.41)
79	YSRCP	489 (58.99)	TDP	284 (34.26)	205 (24.73)	JnP	23 (2.77)	33 (3.98)
80	YSRCP	536 (53.92)	TDP	384 (38.63)	152 (15.29)	JnP	18 (1.81)	56 (5.63)
81	YSRCP	546 (55.71)	TDP	346 (35.31)	200 (20.4)	JnP	45 (4.59)	43 (4.39)
82	YSRCP	518 (60.51)	TDP	294 (34.35)	224 (26.16)	JnP	28 (3.27)	16 (1.87)
83	YSRCP	325 (58.56)	TDP	206 (37.12)	119 (21.44)	JnP	19 (3.42)	5 (0.9)
84	YSRCP	577 (60.23)	TDP	270 (28.18)	307 (32.05)	JnP	84 (8.77)	27 (2.82)
85	YSRCP	686 (72.82)	TDP	198 (21.02)	488 (51.8)	JnP	36 (3.82)	22 (2.34)
86	YSRCP	672 (64.49)	TDP	263 (25.24)	409 (39.25)	JnP	80 (7.68)	27 (2.59)
87	YSRCP	446 (49.5)	TDP	333 (36.96)	113 (12.54)	JnP	91 (10.1)	31 (3.44)
88	YSRCP	536 (57.88)	TDP	289 (31.21)	247 (26.67)	JnP	54 (5.83)	47 (5.08)
89	YSRCP	531 (59.66)	TDP	267 (30)	264 (29.66)	JnP	54 (6.07)	38 (4.27)
90	YSRCP	643 (72.41)	TDP	182 (20.5)	461 (51.91)	JnP	40 (4.5)	23 (2.59)
91	YSRCP	518 (80.94)	TDP	104 (16.25)	414 (64.69)	JnP	5 (0.78)	13 (2.03)
92	YSRCP	553 (62.34)	TDP	266 (29.99)	287 (32.35)	JnP	21 (2.37)	47 (5.3)
93	YSRCP	696 (69.88)	TDP	243 (24.4)	453 (45.48)	JnP	21 (2.11)	36 (3.61)
94	YSRCP	484 (62.45)	TDP	219 (28.26)	265 (34.19)	JnP	57 (7.35)	15 (1.94)
95	YSRCP	362 (55.61)	TDP	205 (31.49)	157 (24.12)	JnP	61 (9.37)	23 (3.53)
96	YSRCP	598 (63.55)	TDP	301 (31.99)	297 (31.56)	JnP	22 (2.34)	20 (2.13)
97	YSRCP	489 (79.25)	TDP	102 (16.53)	387 (62.72)	INC	5 (0.81)	21 (3.4)
98	YSRCP	402 (70.16)	TDP	156 (27.23)	246 (42.93)	JnP	8 (1.4)	7 (1.22)
99	YSRCP	521 (67.57)	TDP	218 (28.27)	303 (39.3)	JnP	11 (1.43)	21 (2.72)
100	YSRCP	607 (58.09)	TDP	374 (35.79)	233 (22.3)	JnP	31 (2.97)	33 (3.16)
101	YSRCP	484 (66.3)	TDP	218 (29.86)	266 (36.44)	JnP	6 (0.82)	22 (3.01)
102	YSRCP	539 (72.54)	TDP	174 (23.42)	365 (49.12)	JnP	10 (1.35)	20 (2.69)
103	YSRCP	537 (59.14)	TDP	327 (36.01)	210 (23.13)	JnP	23 (2.53)	21 (2.31)
104	YSRCP	301 (38.39)	TDP	249 (31.76)	52 (6.63)	JnP	212 (27.04)	22 (2.81)
105	YSRCP	364 (56.61)	TDP	221 (34.37)	143 (22.24)	JnP	37 (5.75)	21 (3.27)
106	YSRCP	287 (40.88)	TDP	214 (30.48)	73 (10.4)	JnP	180 (25.64)	21 (2.99)
107	YSRCP	399 (62.25)	TDP	140 (21.84)	259 (40.41)	JnP	85 (13.26)	17 (2.65)
108	YSRCP	687 (67.55)	TDP	224 (22.03)	463 (45.52)	JnP	64 (6.29)	42 (4.13)
109	YSRCP	642 (59.5)	TDP	338 (31.33)	304 (28.17)	JnP	72 (6.67)	27 (2.5)
110	YSRCP	320 (58.72)	TDP	138 (25.32)	182 (33.4)	JnP	73 (13.39)	14 (2.57)
111	YSRCP	424 (50.36)	TDP	378 (44.89)	46 (5.47)	JnP	10 (1.19)	30 (3.56)

Contd....

Socio-Economic Amenities - Rural

Access to Education Facilities

Particulars	Number of Villages (% of Population)				
	Available	Not Available	If Not Available (Distance of Nearest Facility)		
			A	B	C
Govt. Primary School	54 (100)	0 (0)	0 (0)	0 (0)	0 (0)
Private Primary School	14 (46)	40 (54)	0 (0)	0 (0)	0 (0)
Govt. Middle School	43 (92)	11 (8)	10 (7)	1 (1)	0 (0)
Private Middle School	14 (43)	40 (57)	0 (0)	0 (0)	0 (0)
Govt. Secondary School	31 (75)	23 (25)	15 (14)	6 (7)	1 (1)
Private Secondary School	6 (29)	48 (71)	0 (0)	0 (0)	0 (0)
Govt. Senior Secondary School	6 (25)	48 (75)	6 (9)	13 (23)	4 (5)
Private Senior Secondary School	4 (19)	50 (81)	8 (10)	11 (19)	5 (8)
Govt. Arts and Science Degree College	2 (11)	52 (89)	2 (4)	4 (8)	0 (0)
Private Arts and Science Degree College	5 (23)	49 (77)	13 (18)	20 (32)	9 (13)
Govt. Engineering College	0 (0)	54 (100)	0 (0)	2 (5)	25 (43)
Private Engineering College	0 (0)	54 (100)	1 (1)	10 (23)	16 (27)
Govt. Medicine College	0 (0)	54 (100)	0 (0)	2 (5)	37 (58)
Private Medicine College	0 (0)	54 (100)	0 (0)	2 (4)	13 (33)
Govt. Management Institute	0 (0)	54 (100)	0 (0)	2 (5)	1 (1)
Private Management Institute	2 (15)	52 (85)	9 (14)	21 (37)	19 (28)
Govt. Polytechnic	0 (0)	54 (100)	0 (0)	2 (5)	45 (85)
Private Polytechnic	0 (0)	54 (100)	0 (0)	0 (0)	7 (10)
Govt. Vocational Training School/ITI	1 (2)	53 (98)	0 (0)	4 (10)	21 (30)
Private Vocational Training School/ITI	1 (2)	53 (98)	4 (10)	12 (33)	12 (14)
Govt. Non Formal Training Centre	0 (0)	54 (100)	0 (0)	3 (7)	43 (84)
Private Non Formal Training Centre	0 (0)	54 (100)	0 (0)	0 (0)	8 (9)
Govt. School For Disabled	0 (0)	54 (100)	0 (0)	2 (5)	52 (95)
Private School For Disabled	0 (0)	54 (100)	0 (0)	0 (0)	0 (0)
Government Others	0 (0)	54 (100)	0 (0)	0 (0)	0 (0)
Private Others	0 (0)	54 (100)	0 (0)	0 (0)	0 (0)

Note : Distance A : Less than 5 km; B : Between 5-10 km; C : 10+ km.; Source : Data Analysis is based on 2011 Census.

DISCLAIMER

The Terms of Use and Disclaimer of Datanet India Private Limited (hereinafter referred to as "Datanet") for use of this analysis report of **Anaparthi Assembly Constituency (Anaparthi Vidhan Sabha)** :-

1. **Assembly Factbook™** is a Registered Trade Mark owned by Datanet.
2. All the maps are sketched and graphical representation only and have not been drawn to the scale and also not to represent the actual geographical area or boundary of the unit.
3. The data for the aforesaid analysis is based on authentic sources and has been culled from the various publications of Census, CSO and NSSO for district and block level data, various central and state government departments, Central & State Elections Commissions and the concerned Returning Officers' releases, Electoral Rolls, Election results and allied publications, internal assessment, surveys, estimates and analysis. Therefore, certain adjustment of data at micro level may have been done to arrive closer to the macro data.
4. Data have been provided on an "As Is" and "As AVAILABLE" basis
5. The colours shown in the maps or diagram and charts of a particular party, alliance or AC are indicative and do not represent them.
6. This publication which includes maps, sheets, graphs and data would be the property under copyright of Datanet only. The user may use these for its internal study, analysis and research purposes. It's public display, re-selling or any commercial uses by the user are not allowed.
7. Datanet has taken due care and caution in compilation and processing of data and allied information, but does not guarantee the accuracy, adequacy or completeness of any information/analysis and will be not responsible for any errors or omissions or for the results obtained from the use of such information/analysis.
8. All the contents for the publication have been culled from various authentic sources and Datanet reasonably believes such sources to be reliable, but does not make any representations, express or implied as to the accuracy or fitness of use of such information. The information or contents of the information/analysis do not constitute advice and should not be relied upon in making (or refraining from making) any decision. Any reliance placed upon the information provided by Datanet is the sole responsibility and strictly at the user's risk.
9. In no event will Datanet be liable for any damages (including, without limitation, damages for loss of business projects, or loss of profits) arising in contract, tort or otherwise from the use of or inability to use any of its contents, or from any action taken (or refrained from being taken) as a result of using the analysis or any of its contents. Datanet its directors, owners, editors, officials, employees, distributor and agents or any associate will not be liable for any errors in the information contained or any consequences arising from the use of the contents of the provided information/analysis.
10. If any provision of these terms and conditions is held invalid or illegal or unenforceable for any reason by any court of competent jurisdiction, such provision shall be severed and the remainder of provisions of the terms and conditions shall continue in full force and effect as if the Term of Use had been executed with the invalid, illegal or unenforceable provision eliminated.
11. If there are any discrepancies in the information provided, please bring it to attention of Datanet for suitable rectification measures.

Buy Online This Complete Book At
Datanet India eBooks Store

www.indiastatpublications.com

or go directly at

[http://www.indiastatpublications.com/
Assembly_factbook/Andhra_Pradesh/Rajahmundry/
Anaparthi](http://www.indiastatpublications.com/Assembly_factbook/Andhra_Pradesh/Rajahmundry/Anaparthi)

 **india**stat**elections**

ISBN : 978-93-87415-07-2

