



Andhra Pradesh

Assembly Factbook™

Gopalapuram Assembly Constituency



Key Electoral Data of Gopalapuram
Assembly Constituency (Vidhan Sabha)

Andhra Pradesh
Assembly FactbookTM
Gopalapuram Assembly Constituency



Gopalapuram Vidhan Sabha

Editor & Director

Dr. R.K. Thukral

Research Editor

Dr. Shafeeq Rahman

Compiled, Researched and Published by Datanet India Pvt. Ltd.

D-100, 1st Floor,

Okhla Industrial Area, Phase-I,
New Delhi- 110020.

Ph.: 91-11- 43580781-84

Email : support@indiastatpublications.com

Website : www.indiastatelections.com

Online Book Store :

www.indiastatpublications.com

Report No. : AFB/AP-066-0125

ISBN : 978-93-87415-30-0

First Edition : January, 2018

Eighth Updated Edition : January, 2025

Price : Rs. 11500/-

US\$ 310

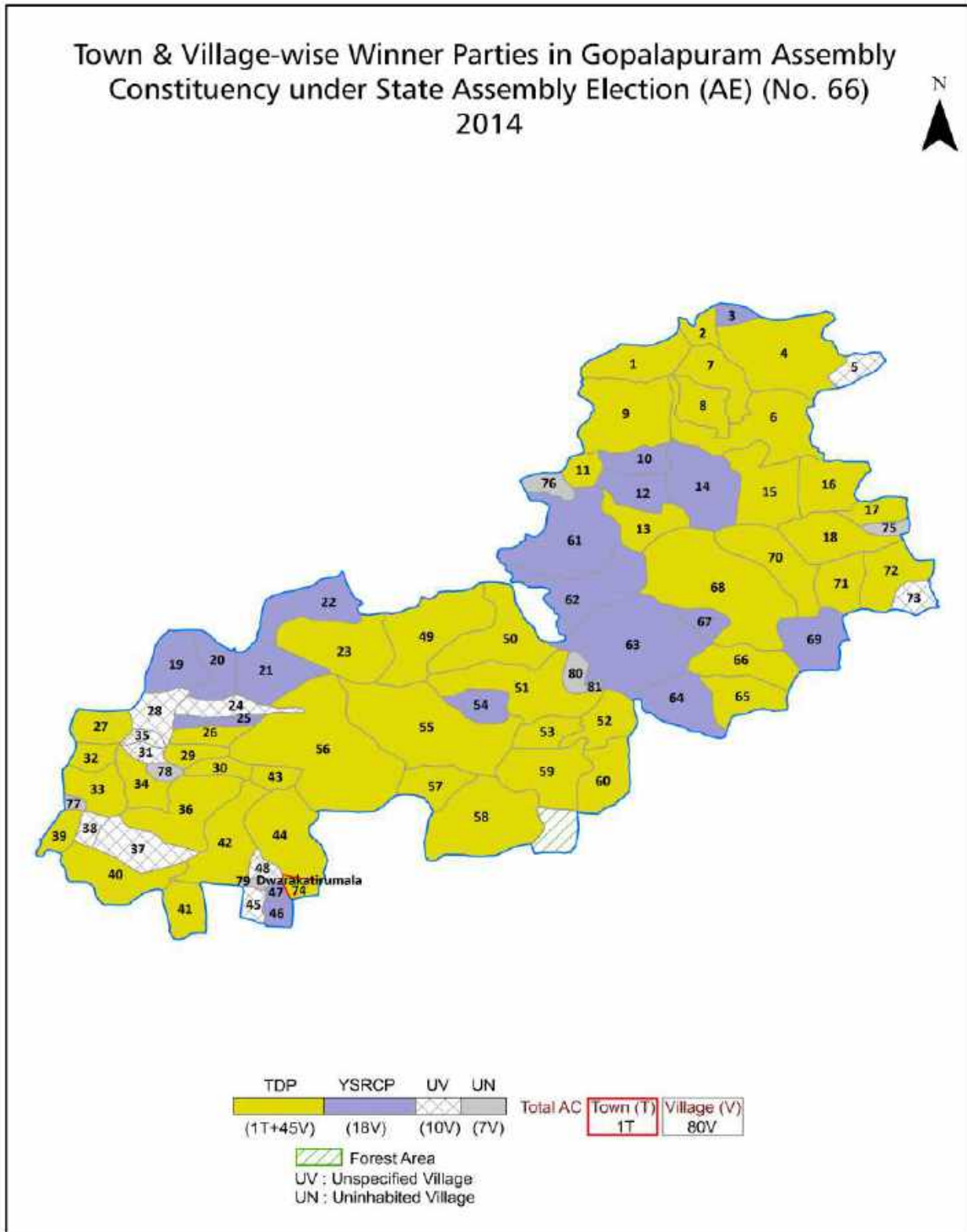
© Datanet India Pvt. Ltd.

All rights reserved. No part of this book may be reproduced, stored in a retrieval system or transmitted in any form or by any means, mechanical photocopying, photographing, scanning, recording or otherwise without the prior written permission of the publisher. Please refer to Disclaimer at page no. 218 for the use of this publication.

Printed in India

No.	Particulars	Page No.
	Introduction	
1	Assembly Constituency - (Vidhan Sabha) at a Glance Features of Assembly as per Delimitation Commission of India (2008)	1-2
	Location and Political Maps	
2	Location Map Boundaries of Assembly Constituency - (Vidhan Sabha) in District Boundaries of Assembly Constituency under Parliamentary Constituency - (Lok Sabha) Town & Village-wise Winner Parties- 2024-PE, 2024-AE, 2019-PE, 2019-AE, 2014-PE, 2014-AE, 2009-PE and 2009-AE	3-11
	Administrative Setup (2011)	
3	District Sub-district Towns Villages Inhabited Villages Uninhabited Villages Village Panchayat Intermediate Panchayat	12-16
	Demographics (2011)	
4	Population Households Rural/Urban Population Towns and Villages by Population Size Sex Ratio (Total & 0-6 Years) Religious Population Social Population Literacy Rate	17-18
	Electoral Features	
5	Important Dates of Last Elections Held Electors by Gender Service Electors Voters Voters Turnout Polling Stations & Average Number of Electors per Polling Station Electors by Age Group Present Elected Representatives	19-24
	Historical Summary Election Results	
6	Vote Share of Major Parties Winning Margin (Number & Percentage Polarity of Parties Summary Result of Assembly Segment of Parliamentary Elections 2024, 2019, 2014, 2009, 2004 and 1999 Summary Result of Assembly Elections 2024, 2019, 2014, 2009, 2004, 1999, 1994, 1989, 1985, 1983, 1978, 1972, 1967 and 1962	25-46
	Polling Station Level Election Results	
7	Name and Number of Polling Station 2024-PE, 2024-AE, 2019-PE, 2019-AE, 2014-PE, 2014-AE, 2009-PE and 2009-AE Polling Station-wise Electoral, Voter & Voter Turnout 2024-PE, 2024-AE, 2019-PE, 2019-AE, 2014-PE, 2014-AE, 2009-PE and 2009-AE Polling Station wise Elections Results 2024-PE, 2024-AE, 2019-PE, 2019-AE, 2014-PE, 2014-AE, 2009-PE and 2009-AE	47-196
	Share of Assembly Constituency	
8	Share of Assembly Constituency - (Vidhan Sabha) in State, District and Parliamentary Constituency - (Lok Sabha)	197
	Socio-Economic Amenities (2011)	
9	Access to Administrative Units Agricultural, Manufacturing and Industrial Commodities Demographic Indicators Education Health & Manpower Drinking Water Supply Sanitation Entertainment and Recreations Infrastructure Power Food Allocation Distribution and Marketing of Agriculture Commodities Infrastructure Transport and Road Infrastructure Communication Banking and Financial Services Land Use Irrigation Source	199-213
10	Abbreviation & Sources	215-216
11	Disclaimer	218

Location & Political Map



Administrative Setup

List of Village Panchayat & Intermediate Panchayat (Block) Name - 2011

Village Name	Village Panchayat Name	Intermediate Panchayat Name
Ananthapalle	Ananthapalle, Habipeta & Kavuluru	Nallajerla
Anumunilanka	Anumunilanka & Subhadra Palem	Nallajerla
Avapadu	Avapadu & Singarajupalem	Nallajerla
Bandapuram	Bandapuram	Devarapalle
Bhimolu	Bhimolu	Gopalapuram
Cheepurugudem	Cheepurugudem	Nallajerla
Chelikanivanipothepalle	Ch. Pothepalle	Dwarakaturumala
Cherukumilli	Cherukumilli	Gopalapuram
Chinnayagudem	Chinnayagudem	Devarapalle
Chityala	Chityala	Gopalapuram
Chodavaram (West)	Chodavaram (West)	Nallajerla
Dadavalli	P.Kannapuram	Dwarakaturumala
Devarapalle	Devarapalle & Ramannapalem	Devarapalle
Dhumanthunigudem	Dhumanthunigudem	Devarapalle
Dondapudi	Dondapudi	Gopalapuram
Dorasanipadu	Dorasanipadu	Dwarakaturumala
Dubacherla	Dubacherla, Ghantavarigudem & Ayyavaram	Nallajerla
Duddukuru	Duddukuru	Devarapalle
G.Kothapalle	G.Kothapalle	Dwarakaturumala
Gangolu	Rajampalem	Gopalapuram
Gopalapuram	Gopalapuram	Gopalapuram
Gowripatnam	Gowripatnam	Devarapalle
Guddigudem	Guddigudem	Gopalapuram
Gundepalle @ Chodavaram(East)	Gundepalle @ Chodavaram(East)	Nallajerla
Gundugolanukunta	Gundugolanukunta	Dwarakaturumala
Gunnampalle	Gunnampalle, Marampalle	Dwarakaturumala
Havelilingapalem	Vempadu	Dwarakaturumala
I.S.Jagannadhapuram	I.S.Raghavapuram & Ramasingavaram	Dwarakaturumala
I.S.Raghavapuram	I.S.Raghavapuram	Dwarakaturumala

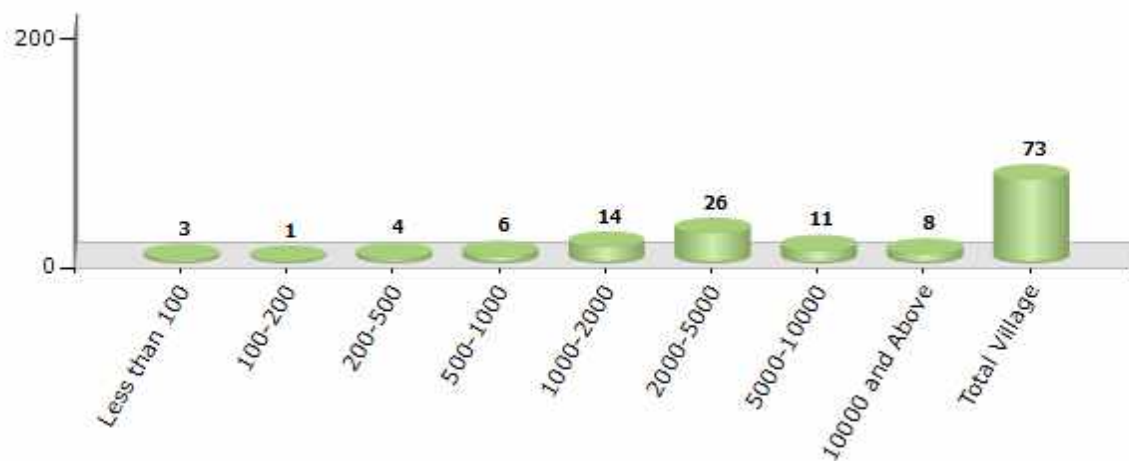
Contd....

Demographics

Number of Villages by Population Size - 2011

Less than 100	100-200	200-500	500-1000	1000-2000	2000-5000	5000-10000	10000 and Above	Total Village
3	1	4	6	14	26	11	8	73

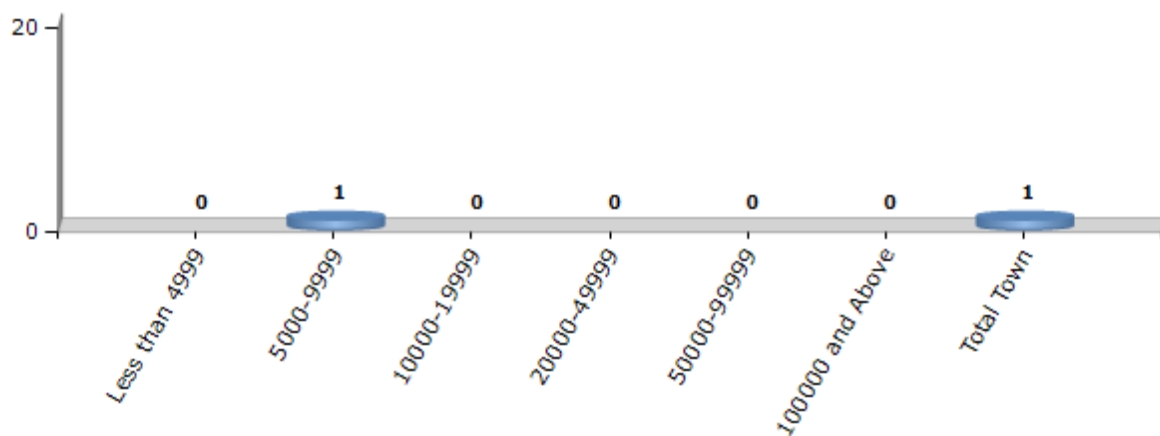
Number of Villages by Population Size - 2011



Number of Towns by Population Size - 2011

Less than 4999	5000-9999	10000-19999	20000-49999	50000-99999	100000 and Above	Total Town
0	1	0	0	0	0	1

Number of Towns by Population Size - 2011

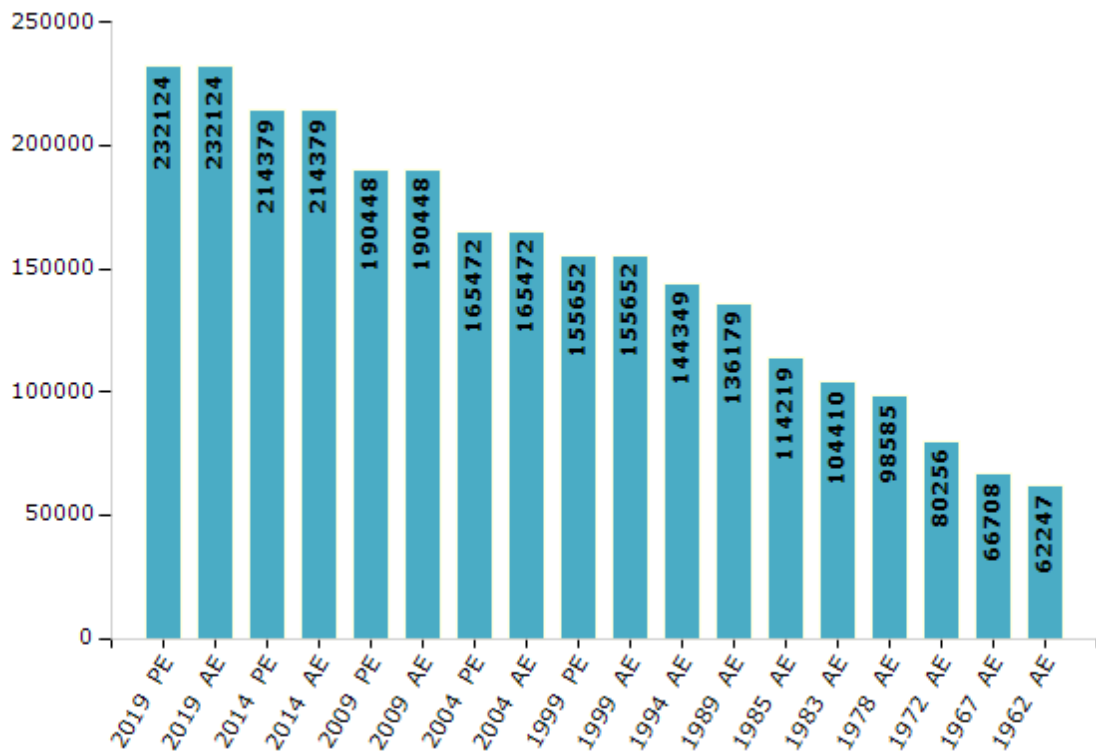


Electoral Features

Electors by Male & Female

Year	Male	Female	Others	Total	Year	Male	Female	Others	Total
2019 PE	115365	116743	16	232124	1994 AE	72336	72013	-	144349
2019 AE	115365	116743	16	232124	1989 AE	67877	68302	-	136179
2014 PE	107246	107119	14	214379	1985 AE	55369	58850	-	114219
2014 AE	107246	107119	14	214379	1983 AE	51243	53167	-	104410
2009 PE	94795	95653	-	190448	1978 AE	49871	48714	-	98585
2009 AE	94795	95653	-	190448	1972 AE	39371	40885	-	80256
2004 PE	81443	84029	-	165472	1967 AE	-	-	-	66708
2004 AE	81443	84029	-	165472	1962 AE	-	-	-	62247
1999 PE	78382	77270	-	155652	1957 AE	-	-	-	-
1999 AE	78382	77270	-	155652	1955 AE	-	-	-	-

Number of Electors

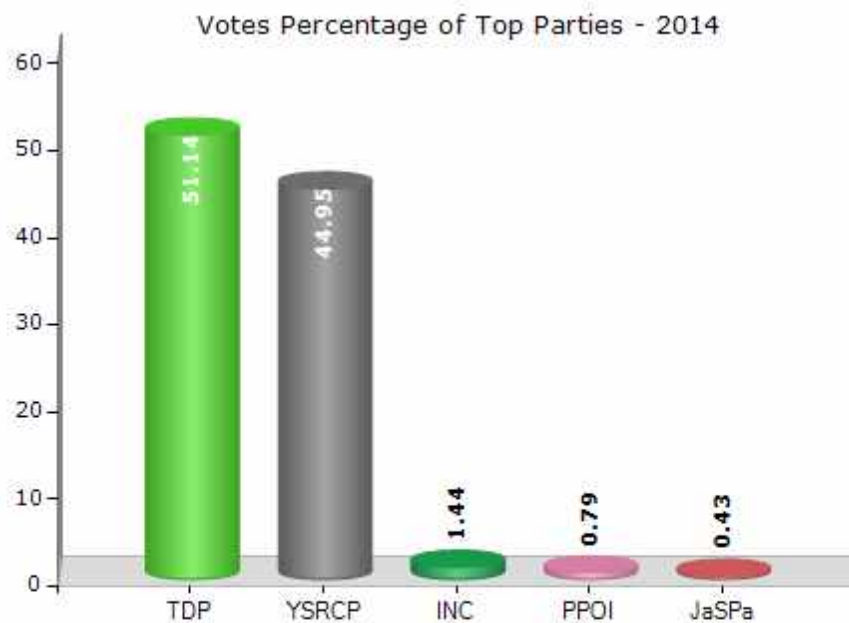


Note : AE : Assembly Election, PE : Assembly Segment of Parliamentary Election

Historical Summary Election Results

Summary Result of Assembly Election - 2014

Candidate Name	Party	Votes	Votes %
Muppidi Venkateswararao	TDP	95299	51.14
Talari Venkatrao	YSRCP	83759	44.95
Khandavalli Krishnaveni	INC	2688	1.44
Venkateswararao Talari	PPOI	1470	0.79
Sirra Ramarao	JaSPa	796	0.43
Karri Bhimeswararao	IND	584	0.31
Gella Radhakrishna	IND	407	0.22
	NOTA	1343	0.72



Polling Station Level Election Results

Number and Name of Polling Stations (PS) (2019 AE)

Number of Polling Stations	Name of Polling Stations	Number of Polling Stations	Name of Polling Stations
1	M.P.U.P. School Southern Side Central Room, Karagapadu, Karakapadu	22	M.P Elimentary School Ssa New Building, Regulakunta H/O Sanjeevapuram
2	M.P.U.P., School, South Side, Eastern Building, Karagapadu	23	Z.P.H. School, New Building, East Side Room No. 7, Jagannadhapuram
3	M.P.Ele. School New Building, Western Side Room, Sagipadu	24	Z.P.H. School, New Building, West Side Room No. 5, .Jagannadhapuram.
4	M.P.Ele. School, New Building, Eastern Side, Dondapudi.	25	M.P. Elementary School Old Building South Side West Room, Karicherlagudem. Karicherlagudem
5	M.P.Ele. School South Side Building Western Room, Dondapudi.	26	M.P Elementary School, Southern Side, East Building, Karicherlagudem Karicherlagudem
6	Community Hall Building Sc Colony, Dondapudi	27	R.C.M Aided School, Komatikunta
7	Z.P. High School, Western Side Building, Rajampalem	28	Z.P.H. School East Side Northern Room, Vadalakunta
8	Z.P. High School, South Side Building, Western Room, Rajampalem	29	Z.P.H. School West Side Building Vadalakunta.
9	M.P.Ele. School, South Side Building, Eastern Room, Hukumpeta H/O Gangolu. Hukumpeta H/O. Gangolu	30	M.P.Ele. School New Building, (Ssa) Vadalakunta
10	Z.P. High School, West Side Building, North Corner 2nd Room, Hukumpeta Hutumpeta H/O. Gangolu	31	M.P.Ele. School Old Asbastus Shed, Vedullakunta H/O Vadalakunta Vadaalakunta
11	M.P. Ele. School, South Side Building Western Room, Gangolu H/O Hukumpeta. Hutumpeta H/O. Gangolu	32	Z.P.H. School, Abdulkalam Block Northernside Building, Center Room, Gopalapuram
12	M.P.U.P. School, East Building, Gopavaram H/O Gangolu Gopavaram H/O. Gangolu	33	M.P.Ele. School, (Jb), South Side Building, Eastern Room, Gopalapuram
13	M.P.U.P. School, West Side New Building, Southern Room, Gopavaram Gopavaram H/O. Gangolu	34	Z.P.H. School, Ssa New Building Nothern Side 2nd Room, Gopalapuram
14	M.P U.P. School, New Building Nothern Room, Rampalem Rampalem H/O. Gangolu	35	Z.P.H. School, South Side 3th Room, Gopalapuram
15	Mandal Parishad Upper Primary School, New Building Southern Side Room, Rampalem Mandal Parishad Upper Primary School, New Building Southern Side Room, Rampalem.	36	Mandal Parishad Elimentary School, (Jb) Westren Side Building Gopalapuram
16	Mp Elimentary School, New Building, North Side Eastren, Kovvurupadu M.P.Ele. School, New Building, North Side Room, Kovvurupadu	37	M.P.Ele. School, (J.B.) Teachehrs Training Centre Building, Gopalapuram
17	Mandal Parishad Elimentary School, (Jb) Westren Side Building Kovvurupadu	38	M.P.P. School, Bc Colony, Weste Side Building, Gopalapuram B C Colony, Gopalapuram
18	Mp Elementary School North Side New Building Eastern Side Room, Guddigudem Guddigudem,	39	M.P.Ele. School, South Side, (Ssa) Building, Peddagudem, M.P.Ele. School, South Side, (Ssa) Building, Peddagudem,
19	M.P.Ele. School, Ssa New Building Northeside, Guddigudem	40	M.P.Ele. School, Western Side, Center Building, Peddagudem H/O Gopalapuram Peddagudem, Gopalapuram
20	M.P.Ele. School New Building, South Side Building Western Room, Guddigudem	41	M.P.Ele. School, South Side Room, Tokkireddigudem H/O Bhimolu Thokkireddy Gudem Bhimolu Sivaru
21	M.P Elimentary School Ssa New Building Nandigudem	42	M.P. Ele. School, South Side Building, Western Room, Bhimolu

Contd....

Polling Station Level Election Results

Polling Station-wise Votes Secured by Overall Top Five Parties in Gopalapuram Assembly in Assembly Election (AE) under Rajahmundry Parliamentary Constituency in Andhra Pradesh (2019)

Number of Polling Station	Winner - Venkatrao Talari (YSRCP)	Runner-up - Muppidi Venkateswara Rao (TDP)	3rd - Sirra Bharatha Rao (BSP)	4th - Nuthalapati M.Vara Prasad (INC)	5th - Dunna Suman Babu (BJP)	NOTA	Other	Total Votes Secured
36	545	345	28	5	11	13	2	949
37	376	232	14	9	3	6	1	641
38	292	224	27	3	4	7	4	561
39	690	181	18	17	10	23	5	944
40	638	284	3	5	0	10	1	941
41	238	170	2	2	2	11	3	428
42	532	265	6	3	1	19	3	829
43	323	222	24	4	6	9	6	594
44	354	158	32	3	5	6	4	562
45	226	353	3	8	10	11	3	614
46	361	204	2	4	5	12	0	588
47	667	281	17	5	1	30	3	1004
48	437	284	4	4	4	16	5	754
49	346	162	5	2	4	17	4	540
50	347	461	20	5	4	10	3	850
51	335	443	25	11	12	21	6	853
52	547	143	4	6	1	4	1	706
53	559	222	21	4	4	50	6	866
54	293	241	2	6	2	7	1	552
55	318	197	3	4	5	11	1	539
56	522	376	0	1	2	15	4	920
57	517	320	25	5	2	19	2	890
58	471	262	15	5	4	17	3	777
59	266	232	10	7	1	14	4	534
60	377	257	5	1	1	13	4	658
61	613	352	10	4	3	18	3	1003
62	391	125	8	2	5	13	4	548
63	408	346	40	8	3	17	5	827
64	357	345	26	10	2	10	1	751
65	526	362	38	10	5	17	5	963
66	500	469	31	7	6	31	10	1054
67	587	212	42	9	1	22	9	882
68	490	234	40	8	9	20	6	807
69	519	266	33	11	8	14	4	855
70	528	309	18	5	4	12	3	879

Contd....

Polling Station Level Election Results

Winner, Runner-up and 3rd Party Position & Winning Margin According to Polling Stations in Gopalapuram Assembly in Assembly Election (AE) under Rajahmundry Parliamentary Constituency in Andhra Pradesh (2019)

Polling Station Number	Winner Party	Winner Votes (%)	Runner-up Party	Runner-up Votes (%)	Winning Margin Votes (%)	Third Party	Third Party Votes (%)	Other Votes (%)
75	YSRCP	666 (62.24)	TDP	250 (23.36)	416 (38.88)	BSP	101 (9.44)	53 (4.95)
76	YSRCP	396 (52.73)	TDP	262 (34.89)	134 (17.84)	BSP	56 (7.46)	37 (4.93)
77	YSRCP	398 (58.36)	TDP	176 (25.81)	222 (32.55)	BSP	83 (12.17)	25 (3.67)
78	YSRCP	650 (67.99)	TDP	277 (28.97)	373 (39.02)	BSP	10 (1.05)	19 (1.99)
79	YSRCP	565 (65.85)	TDP	170 (19.81)	395 (46.04)	BSP	74 (8.62)	49 (5.71)
80	YSRCP	588 (68.13)	TDP	233 (27)	355 (41.13)	BSP	12 (1.39)	30 (3.48)
81	TDP	385 (48.19)	YSRCP	361 (45.18)	24 (3.01)	BSP	16 (2)	37 (4.63)
82	TDP	294 (53.16)	YSRCP	234 (42.31)	60 (10.85)	BSP	6 (1.08)	19 (3.44)
83	TDP	277 (46.55)	YSRCP	265 (44.54)	12 (2.01)	BSP	19 (3.19)	34 (5.71)
84	YSRCP	544 (63.26)	TDP	273 (31.74)	271 (31.52)	BSP	6 (0.7)	37 (4.3)
85	YSRCP	405 (51.72)	TDP	348 (44.44)	57 (7.28)	INC	6 (0.77)	24 (3.07)
86	YSRCP	264 (56.29)	TDP	187 (39.87)	77 (16.42)	MPP	4 (0.85)	14 (2.99)
87	TDP	262 (52.61)	YSRCP	225 (45.18)	37 (7.43)	BSP	2 (0.4)	9 (1.81)
88	YSRCP	392 (45.42)	TDP	385 (44.61)	7 (0.81)	BSP	62 (7.18)	24 (2.78)
89	YSRCP	401 (48.67)	TDP	339 (41.14)	62 (7.53)	BSP	41 (4.98)	43 (5.22)
90	YSRCP	483 (69.7)	TDP	150 (21.65)	333 (48.05)	BSP	25 (3.61)	35 (5.05)
91	YSRCP	441 (56.83)	TDP	281 (36.21)	160 (20.62)	BSP	26 (3.35)	28 (3.61)
92	YSRCP	714 (81.88)	TDP	136 (15.6)	578 (66.28)	BSP	8 (0.92)	14 (1.61)
93	YSRCP	596 (69.54)	TDP	243 (28.35)	353 (41.19)	INC	7 (0.82)	11 (1.28)
94	YSRCP	402 (61.94)	TDP	212 (32.67)	190 (29.27)	BSP	8 (1.23)	27 (4.16)
95	YSRCP	286 (49.57)	TDP	263 (45.58)	23 (3.99)	BSP	14 (2.43)	14 (2.43)
96	TDP	330 (67.48)	YSRCP	141 (28.83)	189 (38.65)	BSP	5 (1.02)	13 (2.66)
97	YSRCP	367 (55.86)	TDP	188 (28.61)	179 (27.25)	BSP	70 (10.65)	32 (4.87)
98	YSRCP	311 (50.49)	TDP	226 (36.69)	85 (13.8)	BSP	65 (10.55)	14 (2.27)
99	YSRCP	708 (69.89)	TDP	245 (24.19)	463 (45.7)	BSP	26 (2.57)	34 (3.36)
100	YSRCP	508 (64.71)	TDP	237 (30.19)	271 (34.52)	BSP	27 (3.44)	13 (1.66)
101	YSRCP	404 (48.5)	TDP	375 (45.02)	29 (3.48)	BSP	29 (3.48)	25 (3)
102	YSRCP	510 (55.08)	TDP	358 (38.66)	152 (16.42)	BSP	24 (2.59)	34 (3.67)
103	YSRCP	712 (72.51)	TDP	206 (20.98)	506 (51.53)	BSP	18 (1.83)	46 (4.68)
104	YSRCP	572 (62.11)	TDP	281 (30.51)	291 (31.6)	BSP	19 (2.06)	49 (5.32)
105	YSRCP	448 (63.19)	TDP	241 (33.99)	207 (29.2)	BSP	5 (0.71)	15 (2.12)
106	TDP	359 (50.07)	YSRCP	318 (44.35)	41 (5.72)	BSP	19 (2.65)	21 (2.93)
107	YSRCP	298 (53.41)	TDP	233 (41.76)	65 (11.65)	BSP	7 (1.25)	20 (3.58)
108	YSRCP	465 (51.27)	TDP	401 (44.21)	64 (7.06)	BSP	16 (1.76)	25 (2.76)
109	YSRCP	548 (61.99)	TDP	308 (34.84)	240 (27.15)	BSP	15 (1.7)	13 (1.47)
110	NV	NV (NV)	NV	NV (NV)	NV (NV)	NV	NV (NV)	NV (NV)
111	NV	NV (NV)	NV	NV (NV)	NV (NV)	NV	NV (NV)	NV (NV)

Contd....

Socio-Economic Amenities - Rural

Access to Education Facilities

Particulars	Number of Villages (% of Population)				
	Available	Not Available	If Not Available (Distance of Nearest Facility)		
			A	B	C
Govt. Primary School	71 (100)	2 (0)	1 (0)	0 (0)	0 (0)
Private Primary School	33 (67)	40 (33)	0 (0)	0 (0)	0 (0)
Govt. Middle School	42 (83)	31 (17)	25 (12)	5 (3)	0 (0)
Private Middle School	13 (34)	60 (66)	0 (0)	0 (0)	0 (0)
Govt. Secondary School	30 (71)	43 (29)	23 (14)	17 (13)	1 (0)
Private Secondary School	12 (33)	61 (67)	0 (0)	0 (0)	0 (0)
Govt. Senior Secondary School	3 (13)	70 (87)	6 (4)	12 (13)	4 (4)
Private Senior Secondary School	7 (24)	66 (76)	14 (13)	22 (31)	7 (7)
Govt. Arts and Science Degree College	1 (5)	72 (95)	0 (0)	8 (8)	2 (1)
Private Arts and Science Degree College	4 (17)	69 (83)	16 (12)	30 (48)	13 (15)
Govt. Engineering College	1 (2)	72 (98)	0 (0)	0 (0)	0 (0)
Private Engineering College	1 (5)	72 (95)	1 (1)	9 (22)	61 (71)
Govt. Medicine College	0 (0)	73 (100)	0 (0)	0 (0)	0 (0)
Private Medicine College	0 (0)	73 (100)	0 (0)	0 (0)	73 (100)
Govt. Management Institute	0 (0)	73 (100)	0 (0)	0 (0)	0 (0)
Private Management Institute	0 (0)	73 (100)	0 (0)	0 (0)	73 (100)
Govt. Polytechnic	0 (0)	73 (100)	0 (0)	0 (0)	55 (78)
Private Polytechnic	0 (0)	73 (100)	0 (0)	0 (0)	18 (22)
Govt. Vocational Training School/ITI	0 (0)	73 (100)	0 (0)	0 (0)	41 (46)
Private Vocational Training School/ITI	1 (5)	72 (95)	0 (0)	3 (4)	28 (45)
Govt. Non Formal Training Centre	4 (14)	69 (86)	14 (11)	31 (46)	24 (29)
Private Non Formal Training Centre	0 (0)	73 (100)	0 (0)	0 (0)	0 (0)
Govt. School For Disabled	0 (0)	73 (100)	0 (0)	0 (0)	73 (100)
Private School For Disabled	0 (0)	73 (100)	0 (0)	0 (0)	0 (0)
Government Others	0 (0)	73 (100)	0 (0)	0 (0)	0 (0)
Private Others	0 (0)	73 (100)	0 (0)	0 (0)	0 (0)

Note : Distance A : Less than 5 km; B : Between 5-10 km; C : 10+ km.; Source : Data Analysis is based on 2011 Census.

DISCLAIMER

The Terms of Use and Disclaimer of Datanet India Private Limited (hereinafter referred to as "Datanet") for use of this analysis report of **Gopalapuram Assembly Constituency (Gopalapuram Vidhan Sabha)** :-

1. **Assembly Factbook™** is a Registered Trade Mark owned by Datanet.
2. All the maps are sketched and graphical representation only and have not been drawn to the scale and also not to represent the actual geographical area or boundary of the unit.
3. The data for the aforesaid analysis is based on authentic sources and has been culled from the various publications of Census, CSO and NSSO for district and block level data, various central and state government departments, Central & State Elections Commissions and the concerned Returning Officers' releases, Electoral Rolls, Election results and allied publications, internal assessment, surveys, estimates and analysis. Therefore, certain adjustment of data at micro level may have been done to arrive closer to the macro data.
4. Data have been provided on an "As Is" and "As AVAILABLE" basis
5. The colours shown in the maps or diagram and charts of a particular party, alliance or AC are indicative and do not represent them.
6. This publication which includes maps, sheets, graphs and data would be the property under copyright of Datanet only. The user may use these for its internal study, analysis and research purposes. It's public display, re-selling or any commercial uses by the user are not allowed.
7. Datanet has taken due care and caution in compilation and processing of data and allied information, but does not guarantee the accuracy, adequacy or completeness of any information/analysis and will be not responsible for any errors or omissions or for the results obtained from the use of such information/analysis.
8. All the contents for the publication have been culled from various authentic sources and Datanet reasonably believes such sources to be reliable, but does not make any representations, express or implied as to the accuracy or fitness of use of such information. The information or contents of the information/analysis do not constitute advice and should not be relied upon in making (or refraining from making) any decision. Any reliance placed upon the information provided by Datanet is the sole responsibility and strictly at the user's risk.
9. In no event will Datanet be liable for any damages (including, without limitation, damages for loss of business projects, or loss of profits) arising in contract, tort or otherwise from the use of or inability to use any of its contents, or from any action taken (or refrained from being taken) as a result of using the analysis or any of its contents. Datanet its directors, owners, editors, officials, employees, distributor and agents or any associate will not be liable for any errors in the information contained or any consequences arising from the use of the contents of the provided information/analysis.
10. If any provision of these terms and conditions is held invalid or illegal or unenforceable for any reason by any court of competent jurisdiction, such provision shall be severed and the remainder of provisions of the terms and conditions shall continue in full force and effect as if the Term of Use had been executed with the invalid, illegal or unenforceable provision eliminated.
11. If there are any discrepancies in the information provided, please bring it to attention of Datanet for suitable rectification measures.

**Buy Online This Complete Book At
Datanet India eBooks Store**

www.indiastatpublications.com

or go directly at

[http://www.indiastatpublications.com/
Assembly_factbook/Andhra_Pradesh/Rajahmundry/
Gopalapuram](http://www.indiastatpublications.com/Assembly_factbook/Andhra_Pradesh/Rajahmundry/Gopalapuram)

 **india**stat**elections**

ISBN . 978-93-87415-30-0



9 789387 415300