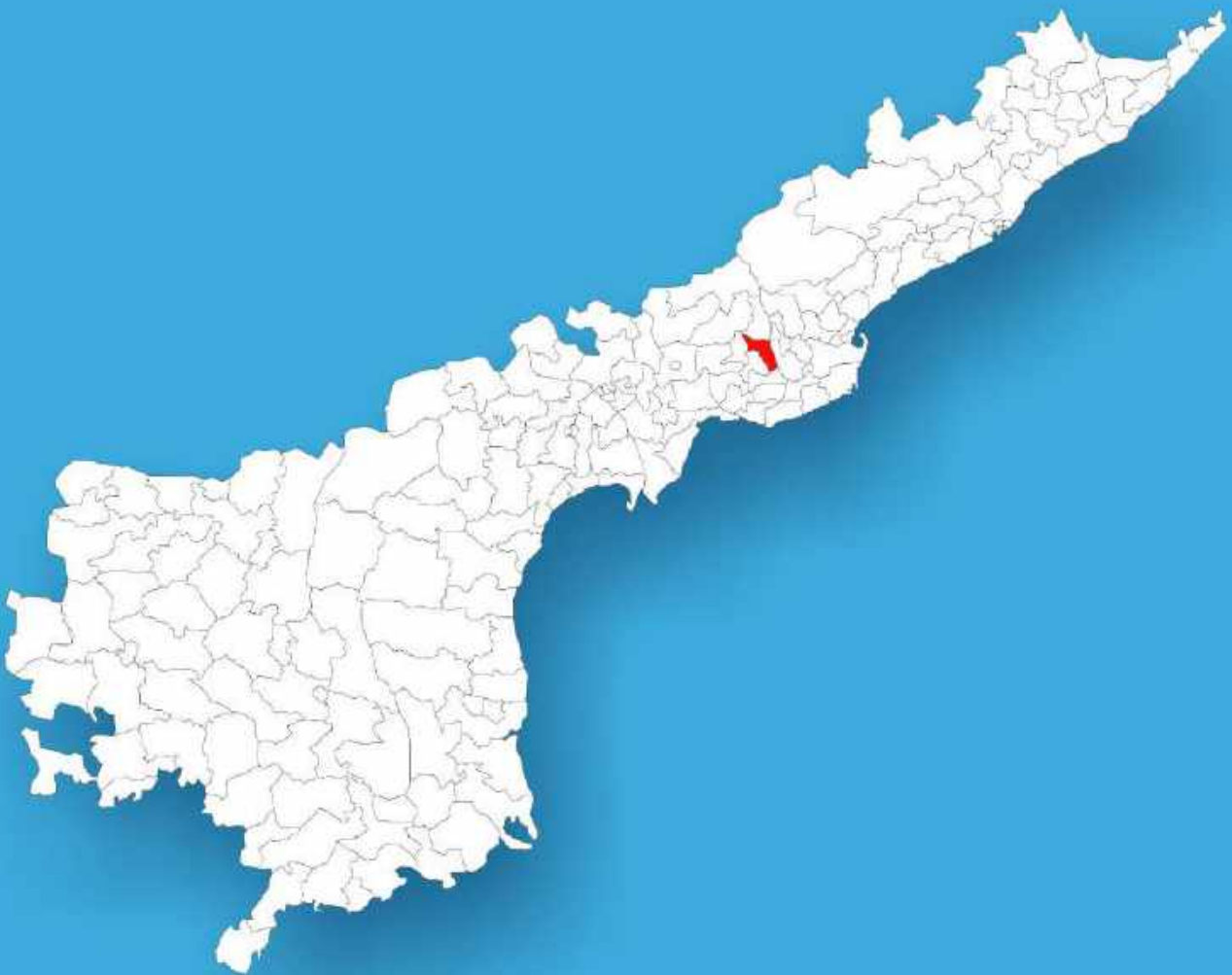




Andhra Pradesh

# Assembly Factbook™

Nidadavole Assembly Constituency



Key Electoral Data of Nidadavole  
Assembly Constituency (Vidhan Sabha)

Andhra Pradesh  
**Assembly Factbook**<sup>TM</sup>  
Nidadavole Assembly Constituency



Nidadavole Vidhan Sabha

## **Editor & Director**

Dr. R.K. Thukral

## **Research Editor**

Dr. Shafeeq Rahman

## **Compiled, Researched and Published by Datanet India Pvt. Ltd.**

D-100, 1st Floor,

Okhla Industrial Area, Phase-I,  
New Delhi- 110020.

Ph.: 91-11- 43580781-84

Email : support@indiastatpublications.com

Website : www.indiastatelections.com

## **Online Book Store :**

www.indiastatpublications.com

**Report No. :** AFB/AP-055-0125

**ISBN :** 978-93-87415-75-1

**First Edition :** January, 2018

**Eighth Updated Edition :** January, 2025

**Price :** Rs. 11500/-

US\$ 310

**© Datanet India Pvt. Ltd.**

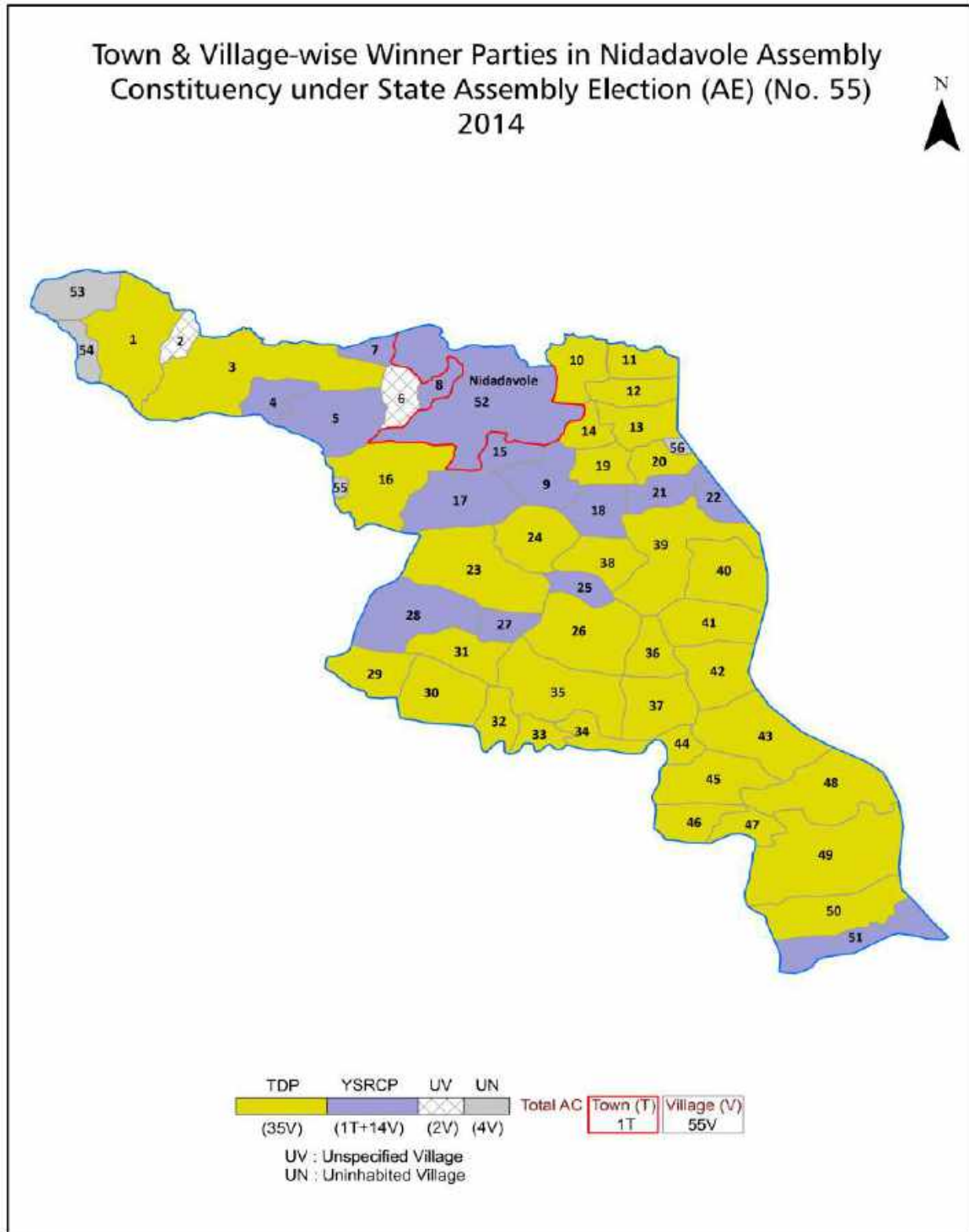
All rights reserved. No part of this book may be reproduced, stored in a retrieval system or transmitted in any form or by any means, mechanical photocopying, photographing, scanning, recording or otherwise without the prior written permission of the publisher. Please refer to Disclaimer at page no. 186 for the use of this publication.

Printed in India

# Contents

No.	Particulars	Page No.
	<b>Introduction</b>	
1	Assembly Constituency - (Vidhan Sabha) at a Glance   Features of Assembly as per Delimitation Commission of India (2008)	1-2
	<b>Location and Political Maps</b>	
2	Location Map   Boundaries of Assembly Constituency - (Vidhan Sabha) in District   Boundaries of Assembly Constituency under Parliamentary Constituency - (Lok Sabha)   Town & Village-wise Winner Parties- 2024-PE, 2024-AE, 2019-PE, 2019-AE, 2014-PE, 2014-AE, 2009-PE and 2009-AE	3-11
	<b>Administrative Setup (2011)</b>	
3	District   Sub-district   Towns   Villages   Inhabited Villages   Uninhabited Villages   Village Panchayat   Intermediate Panchayat	12-15
	<b>Demographics (2011)</b>	
4	Population   Households   Rural/Urban Population   Towns and Villages by Population Size   Sex Ratio (Total & 0-6 Years)   Religious Population   Social Population   Literacy Rate	16-17
	<b>Electoral Features</b>	
5	Important Dates of Last Elections Held   Electors by Gender   Service Electors   Voters   Voters Turnout   Polling Stations & Average Number of Electors per Polling Station   Electors by Age Group   Present Elected Representatives	18-23
	<b>Historical Summary Election Results</b>	
6	Vote Share of Major Parties   Winning Margin (Number & Percentage   Polarity of Parties   Summary Result of Assembly Segment of Parliamentary Elections 2024, 2019, 2014 and 2009   Summary Result of Assembly Elections 2024, 2019, 2014 and 2009	24-33
	<b>Polling Station Level Election Results</b>	
7	Name and Number of Polling Station 2024-PE, 2024-AE, 2019-PE, 2019-AE, 2014-PE, 2014-AE, 2009-PE and 2009-AE   Polling Station-wise Electoral, Voter & Voter Turnout 2024-PE, 2024-AE, 2019-PE, 2019-AE, 2014-PE, 2014-AE, 2009-PE and 2009-AE   Polling Station wise Elections Results 2024-PE, 2024-AE, 2019-PE, 2019-AE, 2014-PE, 2014-AE, 2009-PE and 2009-AE	34-164
	<b>Share of Assembly Constituency</b>	
8	Share of Assembly Constituency - (Vidhan Sabha) in State, District and Parliamentary Constituency - (Lok Sabha)	165
	<b>Socio-Economic Amenities (2011)</b>	
9	Access to Administrative Units   Agricultural, Manufacturing and Industrial Commodities   Demographic Indicators   Education   Health & Manpower   Drinking Water Supply   Sanitation   Entertainment and Recreations Infrastructure   Power   Food Allocation Distribution and Marketing of Agriculture Commodities Infrastructure   Transport and Road Infrastructure   Communication   Banking and Financial Services   Land Use   Irrigation Source	167-181
10	<b>Abbreviation &amp; Sources</b>	183-184
11	<b>Disclaimer</b>	186

Location & Political Map



## Administrative Setup

### List of Village Panchayat & Intermediate Panchayat (Block) Name - 2011

Village Name	Village Panchayat Name	Intermediate Panchayat Name
Ajjaram	Ajjaram	Peravali
Atlapadu	Atlapadu	Nidadavole
Chilakapadu	Chilakapadu	Undrajavaram
Chivatam	Chivatam	Undrajavaram
D.Muppavaram	D.Muppavaram	Nidadavole
Dammennu	Dammennu	Undrajavaram
Gopavaram	Gopavaram	Nidadavole
Jeedigunta	Jeedigunta	Nidadavole
Kakaraparru	Kakaraparru & Venkatarayapuram	Peravali
Kalavacherla	Kalavacherla	Nidadavole
Kaldhari	Kaldhari	Undrajavaram
Kanuru	Kanuru	Peravali
Kanuruagraharam	Kanuruagraharam	Peravali
Kapavaram	Kapavaram	Peravali
Karravarisavaram	Karravarisavaram	Undrajavaram
Khandavalli	Khandavalli	Peravali
Korumamidi	Korupalle	Nidadavole
Korupalle	Korumamidi	Nidadavole
Kothapalle Agraharam	Kothapalleagraharam & Nallakulavaripalem(Part)	Peravali
Malleswaram	Malleswaram & Annavarappadu	Peravali
Mortha	Mortha	Undrajavaram
Mukkamala	Mukkamala	Peravali
Munipalle	Munipalle	Nidadavole
Nadupalle	Nadupalle	Peravali
Nidadavole (R)	Samisragudem	Nidadavole
Palangi	Palangi	Undrajavaram
Pandalaparru	Pandalaparru	Nidadavole
Pasalapudi	Pasalapudi	Undrajavaram
Pendyala	Pendyala	Nidadavole

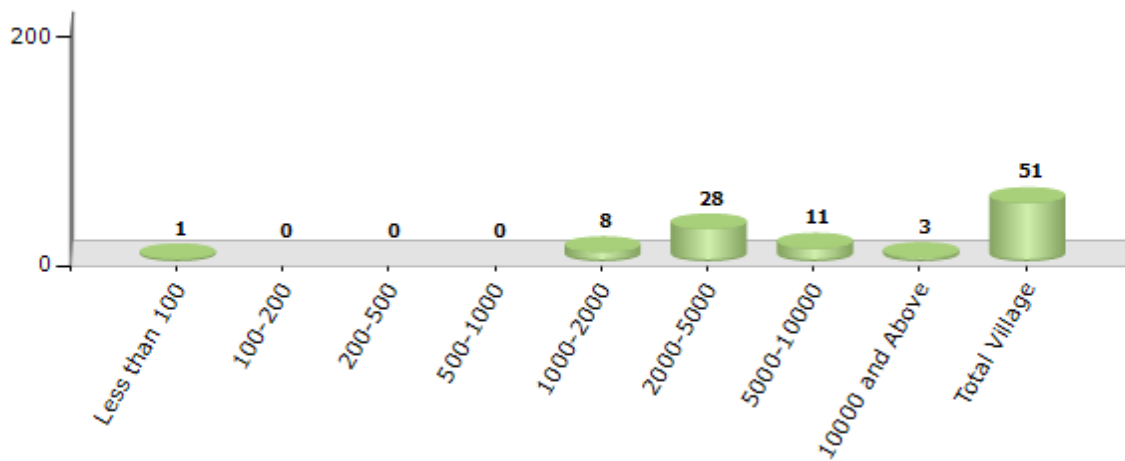
Contd....

Demographics

Number of Villages by Population Size - 2011

Less than 100	100-200	200-500	500-1000	1000-2000	2000-5000	5000-10000	10000 and Above	Total Village
1	0	0	0	8	28	11	3	51

Number of Villages by Population Size - 2011



Number of Towns by Population Size - 2011

Less than 4999	5000-9999	10000-19999	20000-49999	50000-99999	100000 and Above	Total Town
0	0	0	1	0	0	1

Number of Towns by Population Size - 2011

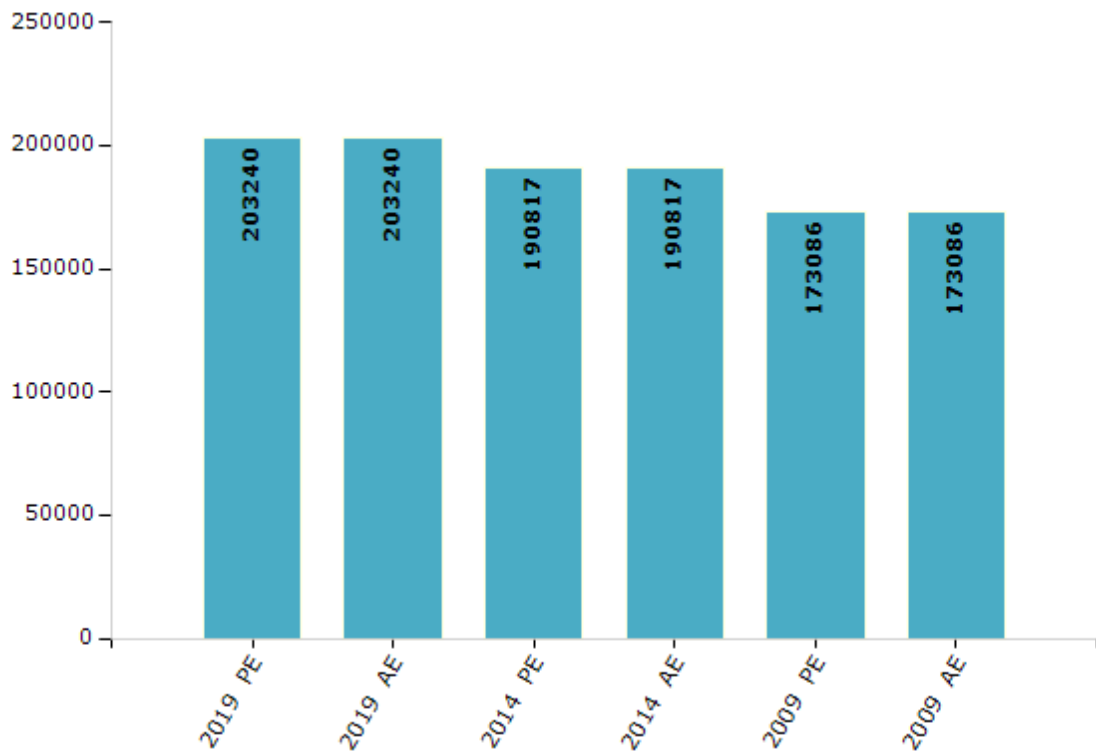


## Electoral Features

### Electors by Male & Female

Year	Male	Female	Others	Total	Year	Male	Female	Others	Total
2019 PE	100095	103138	7	203240	1994 AE	-	-	-	-
2019 AE	100095	103138	7	203240	1989 AE	-	-	-	-
2014 PE	93890	96910	17	190817	1985 AE	-	-	-	-
2014 AE	93890	96910	17	190817	1983 AE	-	-	-	-
2009 PE	84223	88863	-	173086	1978 AE	-	-	-	-
2009 AE	84223	88863	-	173086	1972 AE	-	-	-	-
2004 PE	-	-	-	-	1967 AE	-	-	-	-
2004 AE	-	-	-	-	1962 AE	-	-	-	-
1999 PE	-	-	-	-	1957 AE	-	-	-	-
1999 AE	-	-	-	-	1955 AE	-	-	-	-

Number of Electors



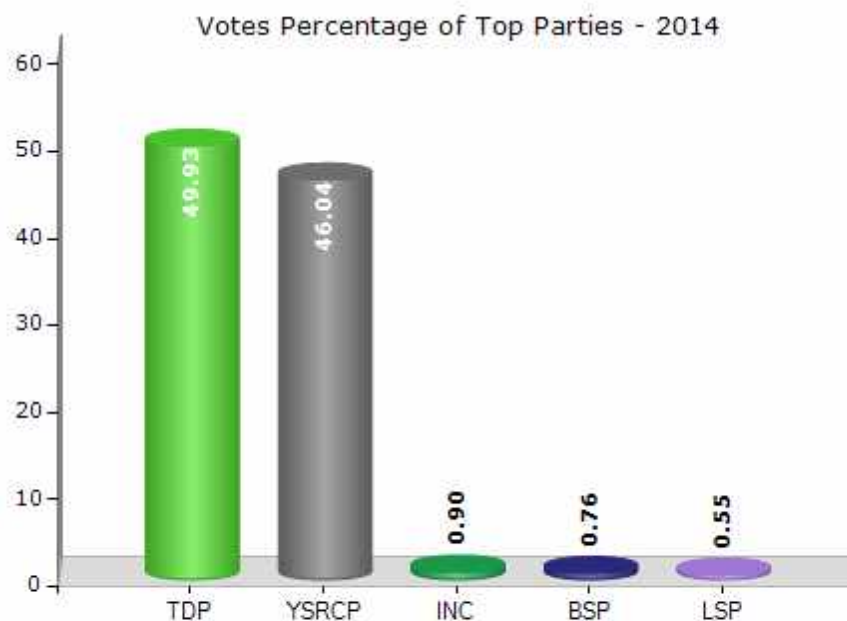
Note : AE : Assembly Election, PE : Assembly Segment of Parliamentary Election



## Historical Summary Election Results

### Summary Result of Assembly Election - 2014

Candidate Name	Party	Votes	Votes %
Burugupalli Sesa Rao	TDP	81591	49.93
S.Rajiv Krishna	YSRCP	75232	46.04
Kamisetty Venkata Satyanarayana	INC	1469	0.9
Gummapu Chitrasenu	BSP	1248	0.76
Jeedigunta Krishna	LSP	903	0.55
Annava Prasad Mukkamala	PPOI	704	0.43
Lingampalli Venkateswara Rao	JaSPa	664	0.41
Mujahed	IND	198	0.12
Vaska Prabhakar	IND	187	0.11
Chitturi Suryanarayana	IND	119	0.07
N.Dileep Kumar	IND	101	0.06
Tammineedi Sudheer	IND	89	0.05
	NOTA	893	0.55



## Polling Station Level Election Results

### Number and Name of Polling Stations (PS) (2019 AE)

Number of Polling Stations	Name of Polling Stations	Number of Polling Stations	Name of Polling Stations
1	M.P.Ele. School, No. 1 S.S.A New Building, Northern Side Room Korumamidi	22	M.P.U.P. School New Building Room No. 2 Kamsalipalem
2	M.P.Adharsa Ele. School No. 1, Southern Side Building, Korumamidi	23	Mpl.Ele. School No. 1, Northern Side Building, Lingampalli, Nidadavole
3	Z.P.H. School Middle Building Middle Room, Korumamidi	24	BvIn Raju Muncpal Upper PrimarySchool, Takkar Baba Peta, Nidadavole
4	Z.P.H. School Southern Side Ssa New Building Ground Floor, Middle Room Korumamidi	25	BvIn Raju, Municipal Upper Primary School, Takkar Baba Peta, Nidadavole
5	M.P.Ele. School No. 4 Building Ssa, Kothapeta, Korumamidi	26	Mpl. Ele. School, Ssa New Building, Nidadvole Nidadavole
6	Z.P. High School Block No 1Roomno1, Tadimalla	27	BvIn Raju M.P.L. Upper Primary School, Western Side Part, Takkari Baba Peta, Nidadavole Nidadavole, 2 Blacku Paartu
7	Z.P.H. School Block 1, Room No 2 Tadimalla	28	BvIn Raju Primary School, Western Side New Ssa Addl.Class Building, Takkari Baba Peta, Nidadavole Nidadavole, 2 Blacku
8	M.P.Ele. School No. 1, Western Side Building, Tadimalla M.P.Ele. School No. 1, Western Side Buildingtadimalla	29	Rongala Ammiraju Ele. School, Ramnagar, Nidadavole Nidadavole, 2 Blacku Partu
9	Z. P. H. School Block 2 First Room, Tadimalla	30	Rongala Ammiraju Purapalaka Elementary School, Nidadavole Nidadavole, 2 Paartu
10	M.P.Ele. School No. 1Southern Side Building, Western Side Room, Tadimalla Tadimalla,	31	Govt. Junior College, Boys, New Building, Eastern Side 1st Room-Staff Room, Nidadavole Nidadavole, 3 Blacku
11	M.P. School No. 2 Western Side Building, Tadimalla M.P.Schol Southern Side Building Room No. 1, Tadimalla	32	Govt. Junior College, Boys, Northern Block Zinc Sheet Shed, Nidadavole
12	Mp.Ele. School South Side Block 2, Unakaramilli M.P.Ele. School Middle Block, Unakaramilli	33	Govt. Junior College, Boys Northern Block Main Building, Room No. 10, Nidadavole Nidadavole, 8 Blacku
13	M.P.Ele. School No. 2 Northern Side Building, Gopavaram M.P.Ele. School Southern Side Building, Eastern Side Room, Katakoteswaram	34	Govt. Junior College, Boys, Nidadavole Room 9 Nidadavole, 4 Blacku
14	M.P.Ele. School, Southern Side Building, Katakoteswaram M.P.Ele. School Eastern Side Building, 1St Room, Katakoteswaram.	35	Gawarnamentu Balura Junior College, Nidadavole Nidadavole, 5 Blacku
15	M.P.Ele. School Eastern Side Ssa Building Southern Side Room, Katakoteswaram M.P.Ele. School Eastern Side Building, 2nd Room, Katakoteswaram.	36	Z.P. High School (Girls), Northern Side Main Building, Eastern Side First Room, Nidadavolu Nidadavole, 611 To 615, 711 To 74 End
16	M.P. Elementary School, Southern Side Rvm Building, Surapuram	37	Z.P. High School (Girls), Western Side Ssa Building, Southern Side Room, Nidadavole Nidadavole, 6, 7 Blacks
17	M.P.U.P. School, Western Building Room No. 1, Thimmarajupalem	38	Z.P. Girls High School, Sarvasiksha Abhiyan Room, Northern Side Part, Nidadavole
18	M.P.E.U.P. School West Side Building Room No 2, Thimmarajaupalem Thimmarajupalem	39	Ntr Muncpal High School, No. 1 Govt. Hospital Bck, Dakshina Bavanam Nidadavole, 2 Block
19	Gram Panchayat Office, Meeting Hall, Ravimetla	40	Ntr Muncpal High School, No. 3 Govt. Hospital Bck Nidadavole, 9 Blacku Paartu
20	M.P.Ele. School South Side Building, Ravimetla	41	N.T.R. M.P.L. High School, Southern Side, Nidadavole, Ssa New Building, Room No. 3, Govt. Hospital Back
21	M.P.U.P. School, Southern Side Building, Kamsalipalem Kamasalipalem	42	Mother Therissa M.P.L. Ele. School, M.V.Nagar, Nidadavole Jyothi Colony Nidadavole, 9 Blacku Paartu

Contd....

## Polling Station Level Election Results

### Polling Station-wise Votes Secured by Overall Top Five Parties in Nidadavole Assembly in Assembly Election (AE) under Rajahmundry Parliamentary Constituency in Andhra Pradesh (2019)

Number of Polling Station	Winner - G. Srinivas Naidu (YSRCP)	Runner-up - Burugupalli Sesharao (TDP)	3rd - Atikala Naga Venkata Kusumanjali Ramya Sri (JnP)	4th - Lingampalli Venkateswara rao (BJP)	5th - Peddireddy Subbarao (INC)	NOTA	Other	Total Votes Secured
36	272	222	62	21	4	8	5	594
37	NV	NV	NV	NV	NV	NV	NV	NV
38	278	203	80	7	2	4	1	575
39	NV	NV	NV	NV	NV	NV	NV	NV
40	719	361	133	2	6	10	5	1236
41	521	158	75	3	4	5	0	766
42	578	244	56	6	13	11	10	918
43	432	186	29	1	6	9	4	667
44	446	315	50	5	7	3	2	828
45	354	199	50	1	4	5	4	617
46	389	340	92	10	12	8	4	855
47	NV	NV	NV	NV	NV	NV	NV	NV
48	254	220	44	5	1	1	8	533
49	218	196	46	2	2	3	1	468
50	383	313	111	5	7	11	5	835
51	506	303	98	3	11	10	6	937
52	624	350	71	6	4	13	5	1073
53	505	292	51	9	6	10	5	878
54	279	434	30	2	9	13	8	775
55	444	172	98	5	3	15	2	739
56	230	167	58	6	8	3	3	475
57	486	265	33	4	2	9	10	809
58	477	208	29	4	2	2	1	723
59	430	252	238	1	4	7	5	937
60	418	257	116	5	5	10	26	837
61	362	225	209	4	3	9	3	815
62	228	254	58	4	0	2	0	546
63	254	156	133	4	1	5	3	556
64	539	252	46	7	3	5	7	859
65	313	268	56	3	3	9	5	657
66	289	184	25	4	3	8	2	515
67	419	153	23	5	4	13	5	622
68	246	281	40	1	9	7	3	587
69	257	268	27	2	2	1	2	559
70	NV	NV	NV	NV	NV	NV	NV	NV

Contd....

## Polling Station Level Election Results

### Winner, Runner-up and 3rd Party Position & Winning Margin According to Polling Stations in Nidadavole Assembly in Assembly Election (AE) under Rajahmundry Parliamentary Constituency in Andhra Pradesh (2019)

Polling Station Number	Winner Party	Winner Votes (%)	Runner-up Party	Runner-up Votes (%)	Winning Margin Votes (%)	Third Party	Third Party Votes (%)	Other Votes (%)
75	YSRCP	434 (49.77)	TDP	387 (44.38)	47 (5.39)	JnP	15 (1.72)	36 (4.13)
76	JnP	373 (37.64)	YSRCP	358 (36.13)	15 (1.51)	TDP	235 (23.71)	25 (2.52)
77	YSRCP	475 (52.03)	JnP	264 (28.92)	211 (23.11)	TDP	151 (16.54)	23 (2.52)
78	TDP	354 (48.76)	YSRCP	350 (48.21)	4 (0.55)	JnP	12 (1.65)	10 (1.38)
79	TDP	410 (61.29)	YSRCP	228 (34.08)	182 (27.21)	JnP	11 (1.64)	20 (2.99)
80	YSRCP	430 (60.14)	TDP	242 (33.85)	188 (26.29)	JnP	32 (4.48)	11 (1.54)
81	YSRCP	382 (60.63)	TDP	211 (33.49)	171 (27.14)	JnP	17 (2.7)	20 (3.17)
82	YSRCP	340 (38.9)	TDP	264 (30.21)	76 (8.69)	JnP	247 (28.26)	23 (2.63)
83	YSRCP	278 (40.35)	JnP	223 (32.37)	55 (7.98)	TDP	174 (25.25)	14 (2.03)
84	NV	NV (NV)	NV	NV (NV)	NV (NV)	NV	NV (NV)	NV (NV)
85	YSRCP	369 (41.65)	JnP	276 (31.15)	93 (10.5)	TDP	220 (24.83)	21 (2.37)
86	YSRCP	290 (35.94)	JnP	274 (33.95)	16 (1.99)	TDP	236 (29.24)	7 (0.87)
87	YSRCP	421 (52.17)	JnP	218 (27.01)	203 (25.16)	TDP	148 (18.34)	20 (2.48)
88	YSRCP	332 (53.38)	TDP	248 (39.87)	84 (13.51)	JnP	24 (3.86)	18 (2.89)
89	YSRCP	322 (56.99)	TDP	222 (39.29)	100 (17.7)	JnP	11 (1.95)	10 (1.77)
90	TDP	339 (56.03)	YSRCP	238 (39.34)	101 (16.69)	JnP	14 (2.31)	14 (2.31)
91	YSRCP	344 (59.62)	TDP	205 (35.53)	139 (24.09)	JnP	20 (3.47)	8 (1.39)
92	TDP	450 (50.22)	YSRCP	329 (36.72)	121 (13.5)	JnP	94 (10.49)	23 (2.57)
93	YSRCP	566 (63.74)	TDP	275 (30.97)	291 (32.77)	JnP	22 (2.48)	25 (2.82)
94	YSRCP	355 (49.31)	TDP	328 (45.56)	27 (3.75)	JnP	12 (1.67)	25 (3.47)
95	YSRCP	424 (67.73)	TDP	180 (28.75)	244 (38.98)	JnP	7 (1.12)	15 (2.4)
96	YSRCP	429 (60.76)	TDP	233 (33)	196 (27.76)	JnP	23 (3.26)	21 (2.97)
97	YSRCP	372 (51.88)	TDP	295 (41.14)	77 (10.74)	JnP	37 (5.16)	13 (1.81)
98	NV	NV (NV)	NV	NV (NV)	NV (NV)	NV	NV (NV)	NV (NV)
99	NV	NV (NV)	NV	NV (NV)	NV (NV)	NV	NV (NV)	NV (NV)
100	TDP	511 (57.42)	YSRCP	312 (35.06)	199 (22.36)	JnP	52 (5.84)	15 (1.69)
101	YSRCP	433 (65.61)	TDP	187 (28.33)	246 (37.28)	JnP	18 (2.73)	22 (3.33)
102	YSRCP	420 (61.67)	TDP	209 (30.69)	211 (30.98)	JnP	19 (2.79)	33 (4.85)
103	YSRCP	371 (51.17)	TDP	263 (36.28)	108 (14.89)	JnP	65 (8.97)	26 (3.59)
104	TDP	754 (72.57)	YSRCP	227 (21.85)	527 (50.72)	JnP	33 (3.18)	25 (2.41)
105	TDP	577 (56.18)	YSRCP	387 (37.68)	190 (18.5)	JnP	38 (3.7)	25 (2.43)
106	TDP	652 (63.18)	YSRCP	316 (30.62)	336 (32.56)	JnP	24 (2.33)	40 (3.88)
107	YSRCP	436 (47.24)	TDP	434 (47.02)	2 (0.22)	JnP	16 (1.73)	37 (4.01)
108	TDP	523 (52.4)	YSRCP	397 (39.78)	126 (12.62)	JnP	42 (4.21)	36 (3.61)
109	TDP	380 (67.02)	YSRCP	147 (25.93)	233 (41.09)	JnP	32 (5.64)	8 (1.41)
110	TDP	382 (69.84)	YSRCP	126 (23.03)	256 (46.81)	JnP	14 (2.56)	25 (4.57)
111	TDP	260 (45.06)	YSRCP	223 (38.65)	37 (6.41)	JnP	81 (14.04)	13 (2.25)

Contd....

## Socio-Economic Amenities - Rural

### Access to Education Facilities

Particulars	Number of Villages (% of Population)				
	Available	Not Available	If Not Available (Distance of Nearest Facility)		
			A	B	C
Govt. Primary School	49 (99)	2 (1)	1 (0)	0 (0)	0 (0)
Private Primary School	31 (75)	20 (25)	0 (0)	0 (0)	0 (0)
Govt. Middle School	35 (82)	16 (18)	12 (11)	1 (2)	0 (0)
Private Middle School	18 (51)	33 (49)	0 (0)	0 (0)	0 (0)
Govt. Secondary School	20 (62)	31 (38)	26 (33)	2 (2)	0 (0)
Private Secondary School	6 (23)	45 (77)	1 (1)	0 (0)	0 (0)
Govt. Senior Secondary School	1 (2)	50 (98)	7 (17)	19 (30)	5 (17)
Private Senior Secondary School	4 (14)	47 (86)	8 (12)	7 (9)	0 (0)
Govt. Arts and Science Degree College	1 (1)	50 (99)	9 (20)	21 (34)	8 (21)
Private Arts and Science Degree College	3 (13)	48 (87)	3 (5)	6 (7)	0 (0)
Govt. Engineering College	0 (0)	51 (100)	0 (0)	1 (1)	2 (4)
Private Engineering College	1 (3)	50 (97)	10 (21)	19 (29)	18 (41)
Govt. Medicine College	0 (0)	51 (100)	0 (0)	0 (0)	0 (0)
Private Medicine College	0 (0)	51 (100)	0 (0)	0 (0)	51 (100)
Govt. Management Institute	0 (0)	51 (100)	0 (0)	0 (0)	0 (0)
Private Management Institute	0 (0)	51 (100)	5 (15)	10 (17)	36 (68)
Govt. Polytechnic	0 (0)	51 (100)	0 (0)	0 (0)	0 (0)
Private Polytechnic	0 (0)	51 (100)	5 (15)	13 (22)	33 (63)
Govt. Vocational Training School/ITI	0 (0)	51 (100)	0 (0)	0 (0)	0 (0)
Private Vocational Training School/ITI	1 (1)	50 (99)	11 (27)	28 (41)	11 (31)
Govt. Non Formal Training Centre	2 (9)	49 (91)	16 (30)	29 (50)	4 (11)
Private Non Formal Training Centre	0 (0)	51 (100)	0 (0)	0 (0)	0 (0)
Govt. School For Disabled	0 (0)	51 (100)	0 (0)	0 (0)	51 (100)
Private School For Disabled	0 (0)	51 (100)	0 (0)	0 (0)	0 (0)
Government Others	0 (0)	51 (100)	0 (0)	0 (0)	0 (0)
Private Others	0 (0)	51 (100)	0 (0)	0 (0)	0 (0)

Note : Distance A : Less than 5 km; B : Between 5-10 km; C : 10+ km.; Source : Data Analysis is based on 2011 Census.

## DISCLAIMER

The Terms of Use and Disclaimer of Datanet India Private Limited (hereinafter referred to as "Datanet") for use of this analysis report of **Nidadavole Assembly Constituency (Nidadavole Vidhan Sabha)** :-

1. **Assembly Factbook™** is a Registered Trade Mark owned by Datanet.
2. All the maps are sketched and graphical representation only and have not been drawn to the scale and also not to represent the actual geographical area or boundary of the unit.
3. The data for the aforesaid analysis is based on authentic sources and has been culled from the various publications of Census, CSO and NSSO for district and block level data, various central and state government departments, Central & State Elections Commissions and the concerned Returning Officers' releases, Electoral Rolls, Election results and allied publications, internal assessment, surveys, estimates and analysis. Therefore, certain adjustment of data at micro level may have been done to arrive closer to the macro data.
4. Data have been provided on an "As Is" and "As AVAILABLE" basis
5. The colours shown in the maps or diagram and charts of a particular party, alliance or AC are indicative and do not represent them.
6. This publication which includes maps, sheets, graphs and data would be the property under copyright of Datanet only. The user may use these for its internal study, analysis and research purposes. It's public display, re-selling or any commercial uses by the user are not allowed.
7. Datanet has taken due care and caution in compilation and processing of data and allied information, but does not guarantee the accuracy, adequacy or completeness of any information/analysis and will be not responsible for any errors or omissions or for the results obtained from the use of such information/analysis.
8. All the contents for the publication have been culled from various authentic sources and Datanet reasonably believes such sources to be reliable, but does not make any representations, express or implied as to the accuracy or fitness of use of such information. The information or contents of the information/analysis do not constitute advice and should not be relied upon in making (or refraining from making) any decision. Any reliance placed upon the information provided by Datanet is the sole responsibility and strictly at the user's risk.
9. In no event will Datanet be liable for any damages (including, without limitation, damages for loss of business projects, or loss of profits) arising in contract, tort or otherwise from the use of or inability to use any of its contents, or from any action taken (or refrained from being taken) as a result of using the analysis or any of its contents. Datanet its directors, owners, editors, officials, employees, distributor and agents or any associate will not be liable for any errors in the information contained or any consequences arising from the use of the contents of the provided information/analysis.
10. If any provision of these terms and conditions is held invalid or illegal or unenforceable for any reason by any court of competent jurisdiction, such provision shall be severed and the remainder of provisions of the terms and conditions shall continue in full force and effect as if the Term of Use had been executed with the invalid, illegal or unenforceable provision eliminated.
11. If there are any discrepancies in the information provided, please bring it to attention of Datanet for suitable rectification measures.

**Buy Online This Complete Book At  
Datanet India eBooks Store**

[www.indiastatpublications.com](http://www.indiastatpublications.com)

or go directly at

[http://www.indiastatpublications.com/  
Assembly\\_factbook/Andhra\\_Pradesh/Rajahmundry/  
Nidadavole](http://www.indiastatpublications.com/Assembly_factbook/Andhra_Pradesh/Rajahmundry/Nidadavole)

 **india**stat**elections**

ISBN . 978-93-87415-75-1



9 789387 415751