



Andhra Pradesh

Assembly Factbook™

Rajahmundry City Assembly Constituency

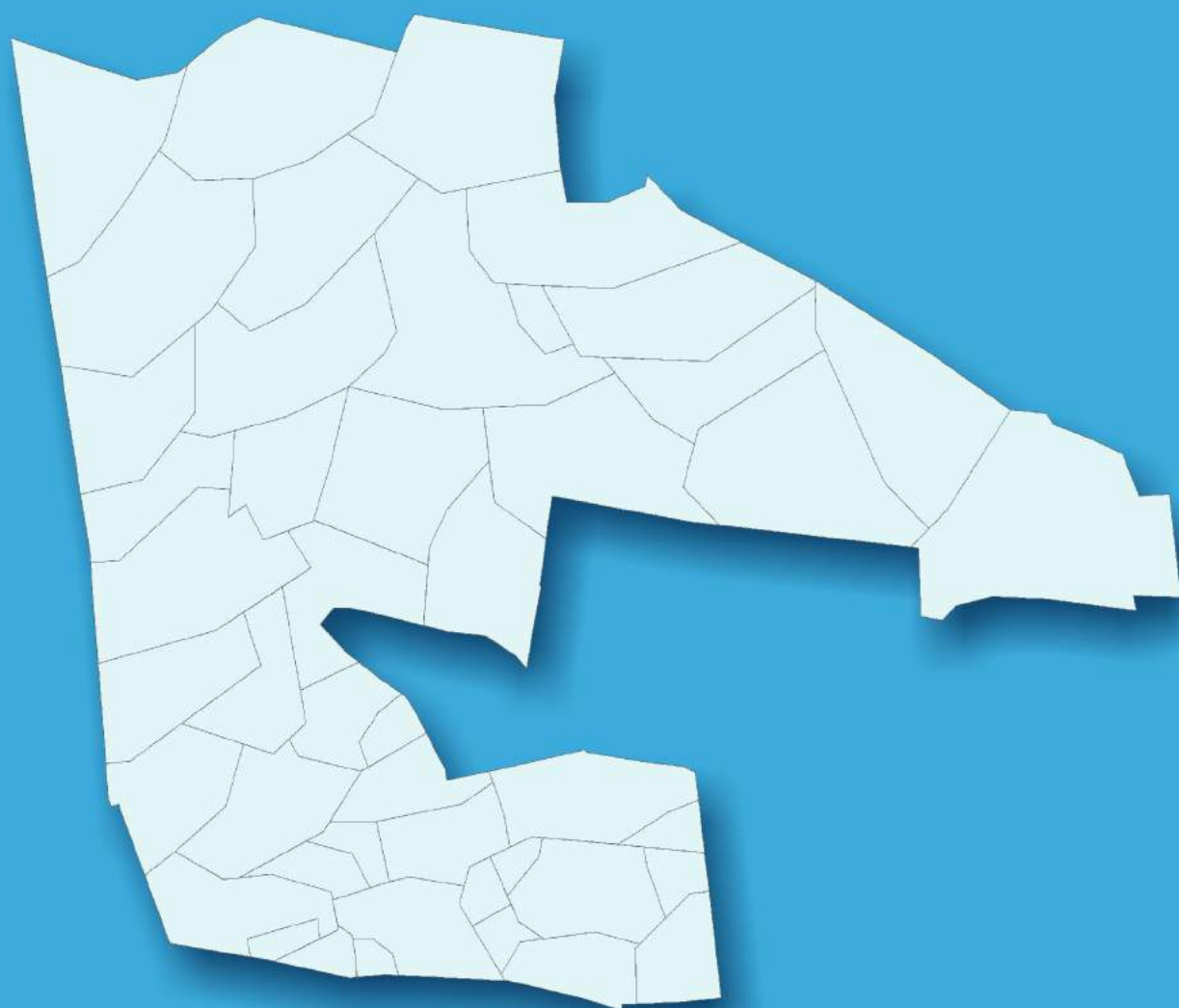


Key Electoral Data of Rajahmundry City
Assembly Constituency (Vidhan Sabha)

Andhra Pradesh

Assembly Factbook™

Rajahmundry City Assembly Constituency



Rajahmundry City Vidhan Sabha

Editor & Director

Dr. R.K. Thukral

Research Editor

Dr. Shafeeq Rahman

Compiled, Researched and Published by Datanet India Pvt. Ltd.

D-100, 1st Floor,

Okhla Industrial Area, Phase-I,
New Delhi- 110020.

Ph.: 91-11- 43580781-84

Email : support@indiastatpublications.com

Website : www.indiastatelections.com

Online Book Store :

www.indiastatpublications.com

Report No. : AFB/AP-050-0125

ISBN : 978-93-5293-003-6

First Edition : January, 2018

Eighth Updated Edition : January, 2025

Price : Rs. 11500/-

US\$ 310

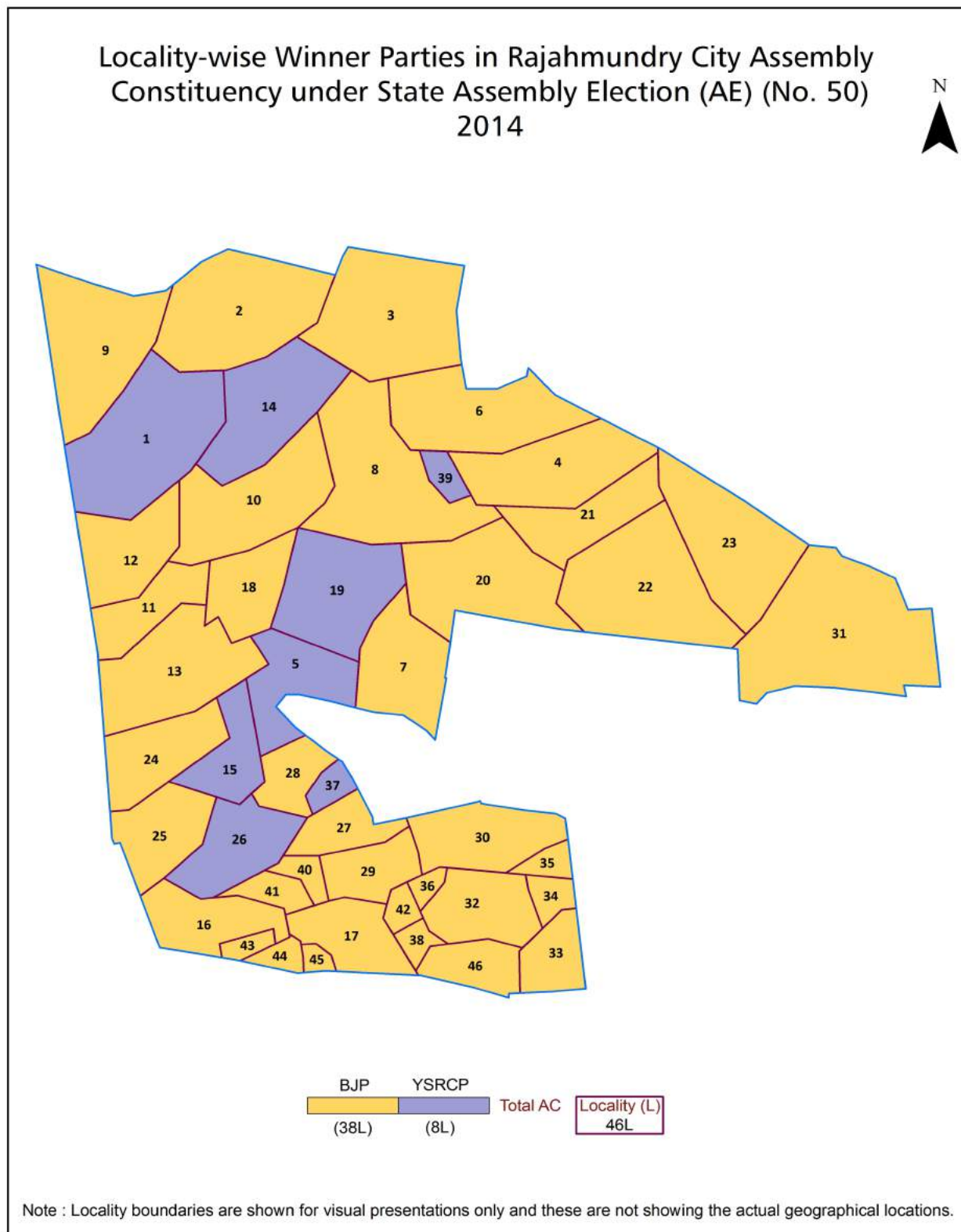
© Datanet India Pvt. Ltd.

All rights reserved. No part of this book may be reproduced, stored in a retrieval system or transmitted in any form or by any means, mechanical photocopying, photographing, scanning, recording or otherwise without the prior written permission of the publisher. Please refer to Disclaimer at page no. 178 for the use of this publication.

Printed in India

No.	Particulars	Page No.
	Introduction	
1	Assembly Constituency - (Vidhan Sabha) at a Glance Features of Assembly as per Delimitation Commission of India (2008)	1-2
	Location and Political Maps	
2	Location Map Boundaries of Assembly Constituency - (Vidhan Sabha) in District Boundaries of Assembly Constituency under Parliamentary Constituency - (Lok Sabha) Locality-wise Winner Parties- 2024-PE, 2024-AE, 2019-PE, 2019-AE, 2014-PE, 2014-AE, 2009-PE and 2009-AE	3-11
	Administrative Setup (2011)	
3	District Sub-district Towns Villages Inhabited Villages Uninhabited Villages Village Panchayat Intermediate Panchayat	12
	Demographics (2011)	
4	Population Households Rural/Urban Population Sex Ratio (Total & 0-6 Years) Religious Population Social Population Literacy Rate	13
	Electoral Features	
5	Important Dates of Last Elections Held Electors by Gender Service Electors Voters Voters Turnout Polling Stations & Average Number of Electors per Polling Station Electors by Age Group Present Elected Representatives	14-19
	Historical Summary Election Results	
6	Vote Share of Major Parties Winning Margin (Number & Percentage Polarity of Parties Summary Result of Assembly Segment of Parliamentary Elections 2024, 2019, 2014 and 2009 Summary Result of Assembly Elections 2024, 2019, 2014 and 2009	20-29
	Polling Station Level Election Results	
7	Name and Number of Polling Station 2024-PE, 2024-AE, 2019-PE, 2019-AE, 2014-PE, 2014-AE, 2009-PE and 2009-AE Polling Station-wise Electoral, Voter & Voter Turnout 2024-PE, 2024-AE, 2019-PE, 2019-AE, 2014-PE, 2014-AE, 2009-PE and 2009-AE Polling Station wise Elections Results 2024-PE, 2024-AE, 2019-PE, 2019-AE, 2014-PE, 2014-AE, 2009-PE and 2009-AE	30-171
	Share of Assembly Constituency	
8	Share of Assembly Constituency - (Vidhan Sabha) in State, District and Parliamentary Constituency - (Lok Sabha)	172
9	Abbreviation & Sources	175-176
10	Disclaimer	178

Location & Political Map

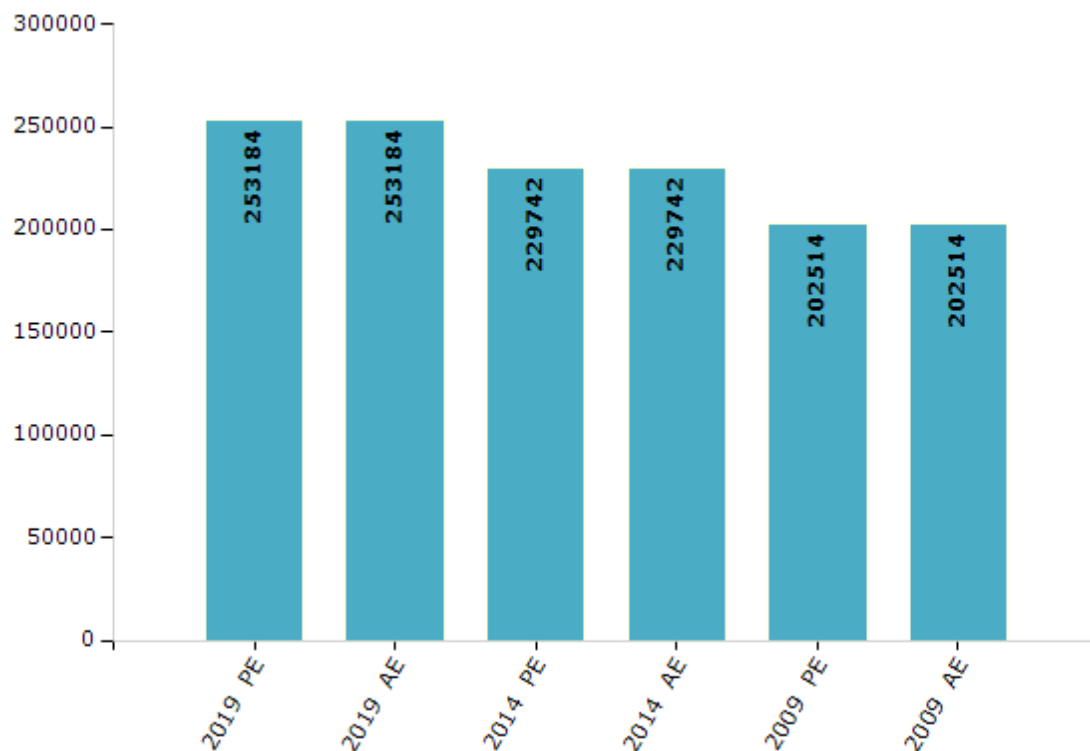


Electoral Features

Electors by Male & Female

Year	Male	Female	Others	Total	Year	Male	Female	Others	Total
2019 PE	122373	130748	63	253184	1994 AE	-	-	-	-
2019 AE	122373	130748	63	253184	1989 AE	-	-	-	-
2014 PE	117404	112301	37	229742	1985 AE	-	-	-	-
2014 AE	117404	112301	37	229742	1983 AE	-	-	-	-
2009 PE	99534	102980	-	202514	1978 AE	-	-	-	-
2009 AE	99534	102980	-	202514	1972 AE	-	-	-	-
2004 PE	-	-	-	-	1967 AE	-	-	-	-
2004 AE	-	-	-	-	1962 AE	-	-	-	-
1999 PE	-	-	-	-	1957 AE	-	-	-	-
1999 AE	-	-	-	-	1955 AE	-	-	-	-

Number of Electors



Note : AE : Assembly Election, PE : Assembly Segment of Parliamentary Election

Historical Summary Election Results

Summary Result of Assembly Election - 2014

Candidate Name	Party	Votes	Votes %
Akula Satyanarayana	BJP	79531	50.24
Bommana Raj Kumar	YSRCP	53154	33.57
Srighakollapu Siva Rama Subrahmanyam	JaSPa	13309	8.41
Gangadhara Rao Vasamsetty	INC	2598	1.64
J. Ravi	LSP	2114	1.34
Barre Kondababu	BSP	1918	1.21
Bandaru Kiran Kumar	IND	678	0.43
Kasinadhuni Vijaya Durga	PPOI	619	0.39
Ballankula Apparao	sps	577	0.36
Sureddy Siva Kumar	AAP	342	0.22
Dondapati Kagava	RP(K)	339	0.21
Kandavalli Solomon Raju (Solmon Raju)	ICSP	335	0.21
Mediseti Venkateswara Rao	IND	326	0.21
Meda Srinivas	RPC(S)	312	0.2
Devaguptapu Sriramakrishnarao (Maruthi Siddanthi Garu)	IND	256	0.16
Ijjarowthu Vijaya Lakshmi	IND	204	0.13
Balaramnaidu Desireddy	IND	202	0.13
Vuppada Ramachandra Reddy	IND	172	0.11
Akkina Venkataraju	IND	109	0.07
Kantipudi Paparao Choudary	IND	100	0.06
	NOTA	1122	0.71

Polling Station Level Election Results

Number and Name of Polling Stations (PS) (2019 AE)

Number of Polling Stations	Name of Polling Stations	Number of Polling Stations	Name of Polling Stations
1	Bala Vignana Mandir (E.M) High School South Side From Eastern Side 1st Room Bala Vignana Mandir (Em) High School South Side From Eastern Side 1st Room	22	Municipal Corporation Primary School, Second Building Room No. 1 Siddardha Nagar. Municipal Corporation Primary School, Second Building Room No. 1, Siddardha Nagar
2	Bala Vignana Mandir (E.M) High School South Side From Eastern Side 3rd Room Bala Vignana Mandir (Em) High School South Side From Eastern Side 3rd Room	23	Municipal Corporation Primary School, Second Building Room No -2 Siddardha Nagar. Municipal Corporation Primary School, Second Building Room No. 2, Siddardha Nagar
3	Anand Nagar M.P.L. Corp High School Western Side Room No. 1	24	Sanjeevayya Nagar Municipal Corp. Primary School South Side Building Eastern Side 1st Room
4	Anand Nagar M.P.L. Corp High School Western Side Room No. 4	25	Sanjeevayya Nagar Municipal Corp. Primary School S. Nagar Mpl.Corp.Primary School, Middle Room
5	Anand Nagar M.P.L. Corp High School Western Side Room No. 6	26	Sanjeevayya Nagar Municipal Corp. Primary School South Side Building Western Side Room
6	Municipal Corporation Primary School Mpl.Corp.Primary School, South Building 2nd Room	27	Municipal Community Hall Municipal Community Hall Burma Colony
7	Municipal Corporation Primary School Northern Building, Anand Nagar	28	Ncdc Regnl.Filria.Trng.Resrh.Cntre.Oppto Mupl.Park
8	Mpl.C0Orp.Pri Schl, Ramadasupeta Eastern Side 1st Room in New Building	29	Agricultural Market Committee Office Agrl.Market Committee Office, Secretary Room
9	Mpl.C0Orp.Pri Schl, Ramadasupeta Mpl.Corp.Pri Schl, Hm Room, (Jamuna Schl), Anandnagar	30	Agricultural Market Committee Office Agrl.Market Committee Office, Staff Room
10	Mpl.C0Orp.Pri Schl, Ramadasupeta Mpl.Corp. P School, Center Room in New Building	31	Bala Vignana Mandir (Em) High School B.V.M (E.M) H.School, Gents StaffRoom No. 31
11	Municipal Corporation Primary School, Ramadasupeta Municipal Corporation Primary School, Room No 3	32	Bala Vignana Mandir (Em) High School B.V.M (E.M) H.School, 9Th Class A Sec Room No. 3
12	Anand Nagar M.P.L. Corp High School Western Side Room No. 9	33	Chamber of Godavari Timber Merchants E.M. High School, Room -10 Chamber of Godavari Timber Merchants E.M High School Room: 10
13	Municipal High School Subbarao Nagar Mpl.High.S.East Side 1Stroom in Terreced Building	34	Chamber of Godavari Timber Merchants E.M. High School Room -1 Chamber of Godavari Timber Merchants E.M High School Room-1
14	Municipal High School Subbarao Nagar Mpl.High.S., Eastern Side 3Rdroominterrecedbuilding	35	Chamber of Godavari Timber Merchants E.M. High School Room -11 Chamber of Godavari Timber Merchants E.M High School Room: 11
15	Municipal Elementary School, Subbarao Nagar Mpl.Ele. School, 2nd Room From West Side	36	Chamber of Godavari Timber Merchants Hall C.G.T.M.Hall, Northern Side
16	Municipal Elementary School, Subbarao Nagar Mpl.Ele. School, 3Nd Room West Side	37	Sri Pantam Satyanarayanamplcorp.Prmry.Schlsetampet
17	Municipal High School Subbarao Nagar West Side 1st Room South Side Building	38	Chamber of Godavari Timber Merchants Hall C.G.T.M Hall, Main Hall
18	Municipal High School, Subbarao Nagar, Room-2 Municipal High School, Subbarao Nagar, Room2	39	Municipal Corporation Primary School Kotilingala Peta
19	Municipal Corporation Primary School, First Building 1st Room Siddardha Nagar Municipal Corporation Primary School, First Building 1st Room, Siddardha Nagar	40	Kotilingala Peta Adi Andhra Municipal Elementary School Adi Andhra Mpl. Ele. School D.No.1371
20	Municipal Corporation Primary School, First Building 2nd Room, Siddardha Nagar.	41	Adi Andhra Municipal Elementary School Adi Andhra Mpl.Ele.S., Westsideroom in New Building
21	Municipal Corporation Primary School, First Building 3rd Room Siddardha Nagar. Municipal Corporation Primary School, First Buildingn 3rd Room, Siddardha Nagar	42	A.P.P.M. Model High School A.P.P.M.M.School, 10Th Class A Sec. Room

Contd....

Polling Station Level Election Results

Polling Station-wise Votes Secured by Overall Top Five Parties in Rajahmundry City Assembly in Assembly Election (AE) under Rajahmundry Parliamentary Constituency in Andhra Pradesh (2019)

Number of Polling Station	Winner - Adireddy Bhavani (TDP)	Runner-up - Routhu Surya Prakasa Rao (YSRCP)	3rd - Anusri Satyanarayana (JnP)	4th - Bommula Dattu (BJP)	5th - Boda Venkat (INC)	NOTA	Other	Total Votes Secured
36	700	209	105	28	15	5	4	1066
37	457	300	107	30	4	5	8	911
38	598	280	106	10	9	6	6	1015
39	424	426	90	11	6	11	7	975
40	300	337	91	5	14	7	3	757
41	435	222	70	14	7	10	4	762
42	469	225	173	15	12	7	0	901
43	410	264	149	9	5	7	3	847
44	376	179	90	16	12	6	0	679
45	291	136	97	12	6	1	1	544
46	479	263	120	18	11	10	5	906
47	574	163	63	18	13	11	4	846
48	414	292	121	22	9	8	6	872
49	393	266	99	11	5	4	2	780
50	405	202	84	10	13	4	6	724
51	538	273	117	8	4	7	8	955
52	476	269	130	27	11	7	8	928
53	367	353	111	8	8	0	5	852
54	604	227	149	19	16	9	7	1031
55	465	175	175	51	12	7	4	889
56	430	384	111	13	7	4	9	958
57	506	209	103	23	17	5	9	872
58	305	183	69	12	5	14	0	588
59	581	177	85	12	6	4	13	878
60	173	144	59	12	5	4	0	397
61	305	210	110	21	8	12	6	672
62	270	214	84	6	5	4	6	589
63	219	408	59	11	5	2	1	705
64	213	190	58	3	4	6	3	477
65	302	373	64	7	23	6	4	779
66	168	246	43	5	5	2	2	471
67	NV	NV	NV	NV	NV	NV	NV	NV
68	484	189	128	15	11	5	3	835
69	264	120	85	10	5	2	2	488
70	457	273	224	12	21	8	5	1000

Contd....

Polling Station Level Election Results

Winner, Runner-up and 3rd Party Position & Winning Margin According to Polling Stations in Rajahmundry City Assembly in Assembly Election (AE) under Rajahmundry Parliamentary Constituency in Andhra Pradesh (2019)

Polling Station Number	Winner Party	Winner Votes (%)	Runner-up Party	Runner-up Votes (%)	Winning Margin Votes (%)	Third Party	Third Party Votes (%)	Other Votes (%)
75	YSRCP	387 (49.49)	TDP	298 (38.11)	89 (11.38)	JnP	73 (9.34)	24 (3.07)
76	TDP	365 (50.91)	YSRCP	217 (30.26)	148 (20.65)	JnP	106 (14.78)	29 (4.04)
77	TDP	465 (60.16)	YSRCP	186 (24.06)	279 (36.1)	JnP	102 (13.2)	20 (2.59)
78	TDP	308 (52.2)	YSRCP	176 (29.83)	132 (22.37)	JnP	90 (15.25)	16 (2.71)
79	TDP	366 (50.27)	YSRCP	225 (30.91)	141 (19.36)	JnP	114 (15.66)	23 (3.16)
80	TDP	311 (43.38)	YSRCP	275 (38.35)	36 (5.03)	JnP	99 (13.81)	32 (4.46)
81	YSRCP	393 (49.62)	TDP	279 (35.23)	114 (14.39)	JnP	95 (11.99)	25 (3.16)
82	TDP	328 (45.37)	YSRCP	232 (32.09)	96 (13.28)	JnP	131 (18.12)	32 (4.43)
83	TDP	258 (41.48)	YSRCP	230 (36.98)	28 (4.5)	JnP	111 (17.85)	23 (3.7)
84	TDP	237 (44.13)	YSRCP	170 (31.66)	67 (12.47)	JnP	104 (19.37)	26 (4.84)
85	TDP	336 (41.38)	YSRCP	294 (36.21)	42 (5.17)	JnP	137 (16.87)	45 (5.54)
86	TDP	440 (42.51)	YSRCP	342 (33.04)	98 (9.47)	JnP	196 (18.94)	57 (5.51)
87	TDP	611 (56.52)	YSRCP	323 (29.88)	288 (26.64)	JnP	108 (9.99)	39 (3.61)
88	TDP	464 (46.87)	YSRCP	384 (38.79)	80 (8.08)	JnP	113 (11.41)	29 (2.93)
89	TDP	425 (50.48)	YSRCP	264 (31.35)	161 (19.13)	JnP	122 (14.49)	31 (3.68)
90	TDP	371 (51.46)	YSRCP	230 (31.9)	141 (19.56)	JnP	97 (13.45)	23 (3.19)
91	TDP	425 (46.86)	YSRCP	286 (31.53)	139 (15.33)	JnP	163 (17.97)	33 (3.64)
92	TDP	359 (40.7)	YSRCP	321 (36.39)	38 (4.31)	JnP	169 (19.16)	33 (3.74)
93	TDP	583 (52.38)	YSRCP	295 (26.5)	288 (25.88)	JnP	192 (17.25)	43 (3.86)
94	TDP	435 (43.67)	JnP	263 (26.41)	172 (17.26)	YSRCP	253 (25.4)	45 (4.52)
95	TDP	404 (55.96)	YSRCP	169 (23.41)	235 (32.55)	JnP	123 (17.04)	26 (3.6)
96	TDP	285 (51.82)	YSRCP	192 (34.91)	93 (16.91)	JnP	54 (9.82)	19 (3.45)
97	TDP	398 (49.38)	YSRCP	300 (37.22)	98 (12.16)	JnP	83 (10.3)	25 (3.1)
98	YSRCP	407 (56.29)	TDP	219 (30.29)	188 (26)	JnP	64 (8.85)	33 (4.56)
99	TDP	444 (56.35)	YSRCP	244 (30.96)	200 (25.39)	JnP	62 (7.87)	38 (4.82)
100	TDP	403 (48.09)	YSRCP	267 (31.86)	136 (16.23)	JnP	114 (13.6)	54 (6.44)
101	TDP	442 (58.7)	YSRCP	155 (20.58)	287 (38.12)	JnP	121 (16.07)	35 (4.65)
102	TDP	411 (55.24)	YSRCP	189 (25.4)	222 (29.84)	JnP	120 (16.13)	24 (3.23)
103	TDP	376 (45.91)	YSRCP	337 (41.15)	39 (4.76)	JnP	64 (7.81)	42 (5.13)
104	TDP	495 (49.85)	YSRCP	356 (35.85)	139 (14)	JnP	103 (10.37)	39 (3.93)
105	TDP	405 (47.93)	YSRCP	328 (38.82)	77 (9.11)	JnP	98 (11.6)	14 (1.66)
106	TDP	297 (50.17)	YSRCP	200 (33.78)	97 (16.39)	JnP	80 (13.51)	15 (2.53)
107	TDP	255 (50)	YSRCP	120 (23.53)	135 (26.47)	JnP	106 (20.78)	29 (5.69)
108	TDP	472 (56.8)	YSRCP	228 (27.44)	244 (29.36)	JnP	116 (13.96)	15 (1.81)
109	TDP	286 (53.66)	YSRCP	149 (27.95)	137 (25.71)	JnP	84 (15.76)	14 (2.63)
110	YSRCP	167 (47.99)	TDP	131 (37.64)	36 (10.35)	JnP	37 (10.63)	13 (3.74)
111	TDP	202 (45.8)	YSRCP	132 (29.93)	70 (15.87)	JnP	79 (17.91)	28 (6.35)

Contd....

DISCLAIMER

The Terms of Use and Disclaimer of Datanet India Private Limited (hereinafter referred to as "Datanet") for use of this analysis report of **Rajahmundry City Assembly Constituency (Rajahmundry City Vidhan Sabha)** :-

1. **Assembly Factbook™** is a Registered Trade Mark owned by Datanet.
2. All the maps are sketched and graphical representation only and have not been drawn to the scale and also not to represent the actual geographical area or boundary of the unit.
3. The data for the aforesaid analysis is based on authentic sources and has been culled from the various publications of Census, CSO and NSSO for district and block level data, various central and state government departments, Central & State Elections Commissions and the concerned Returning Officers' releases, Electoral Rolls, Election results and allied publications, internal assessment, surveys, estimates and analysis. Therefore, certain adjustment of data at micro level may have been done to arrive closer to the macro data.
4. Data have been provided on an "As Is" and "As AVAILABLE" basis
5. The colours shown in the maps or diagram and charts of a particular party, alliance or AC are indicative and do not represent them.
6. This publication which includes maps, sheets, graphs and data would be the property under copyright of Datanet only. The user may use these for its internal study, analysis and research purposes. It's public display, re-selling or any commercial uses by the user are not allowed.
7. Datanet has taken due care and caution in compilation and processing of data and allied information, but does not guarantee the accuracy, adequacy or completeness of any information/analysis and will be not responsible for any errors or omissions or for the results obtained from the use of such information/analysis.
8. All the contents for the publication have been culled from various authentic sources and Datanet reasonably believes such sources to be reliable, but does not make any representations, express or implied as to the accuracy or fitness of use of such information. The information or contents of the information/analysis do not constitute advice and should not be relied upon in making (or refraining from making) any decision. Any reliance placed upon the information provided by Datanet is the sole responsibility and strictly at the user's risk.
9. In no event will Datanet be liable for any damages (including, without limitation, damages for loss of business projects, or loss of profits) arising in contract, tort or otherwise from the use of or inability to use any of its contents, or from any action taken (or refrained from being taken) as a result of using the analysis or any of its contents. Datanet its directors, owners, editors, officials, employees, distributor and agents or any associate will not be liable for any errors in the information contained or any consequences arising from the use of the contents of the provided information/analysis.
10. If any provision of these terms and conditions is held invalid or illegal or unenforceable for any reason by any court of competent jurisdiction, such provision shall be severed and the remainder of provisions of the terms and conditions shall continue in full force and effect as if the Term of Use had been executed with the invalid, illegal or unenforceable provision eliminated.
11. If there are any discrepancies in the information provided, please bring it to attention of Datanet for suitable rectification measures.

Buy Online This Complete Book At
Indiastat Publication Book Store

www.indiastatpublications.com

or go directly at

[http://www.indiastatpublications.com/
Assembly_factbook/Andhra_Pradesh/Rajahmundry/
Rajahmundry_City](http://www.indiastatpublications.com/Assembly_factbook/Andhra_Pradesh/Rajahmundry/Rajahmundry_City)

 **indiastat**elections

