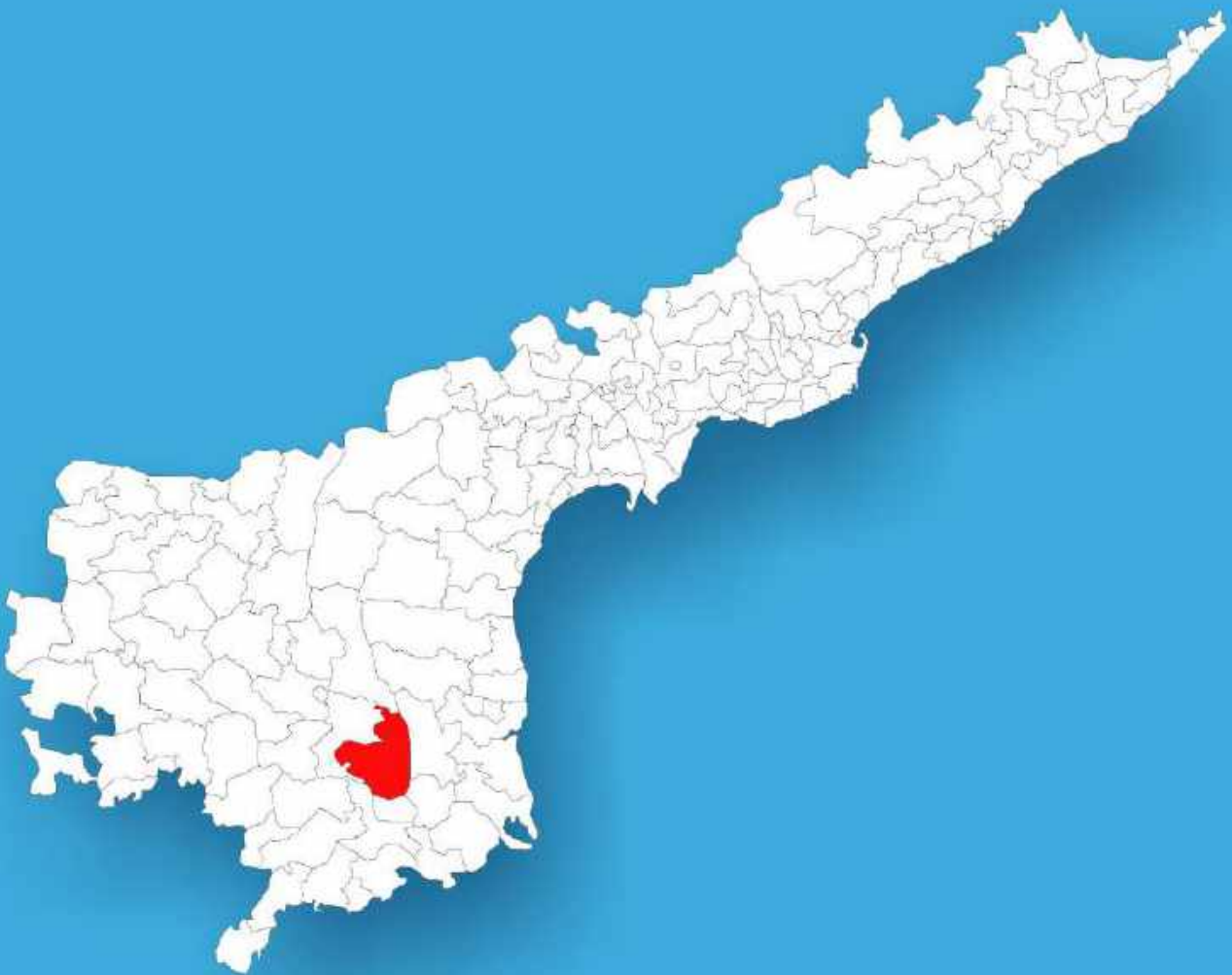




Andhra Pradesh

Assembly Factbook™

Kodur Assembly Constituency



Key Electoral Data of Kodur
Assembly Constituency (Vidhan Sabha)

Andhra Pradesh
Assembly FactbookTM
Kodur Assembly Constituency



Kodur Vidhan Sabha

Editor & Director

Dr. R.K. Thukral

Research Editor

Dr. Shafeeq Rahman

Compiled, Researched and Published by Datanet India Pvt. Ltd.

D-100, 1st Floor,

Okhla Industrial Area, Phase-I,
New Delhi- 110020.

Ph.: 91-11- 43580781-84

Email : support@indiastatpublications.com

Website : www.indiastatelections.com

Online Book Store :

www.indiastatpublications.com

Report No. : AFB/AP-127-0125

ISBN : 978-93-87415-50-8

First Edition : January, 2018

Eighth Updated Edition : January, 2025

Price : Rs. 11500/-

US\$ 310

© Datanet India Pvt. Ltd.

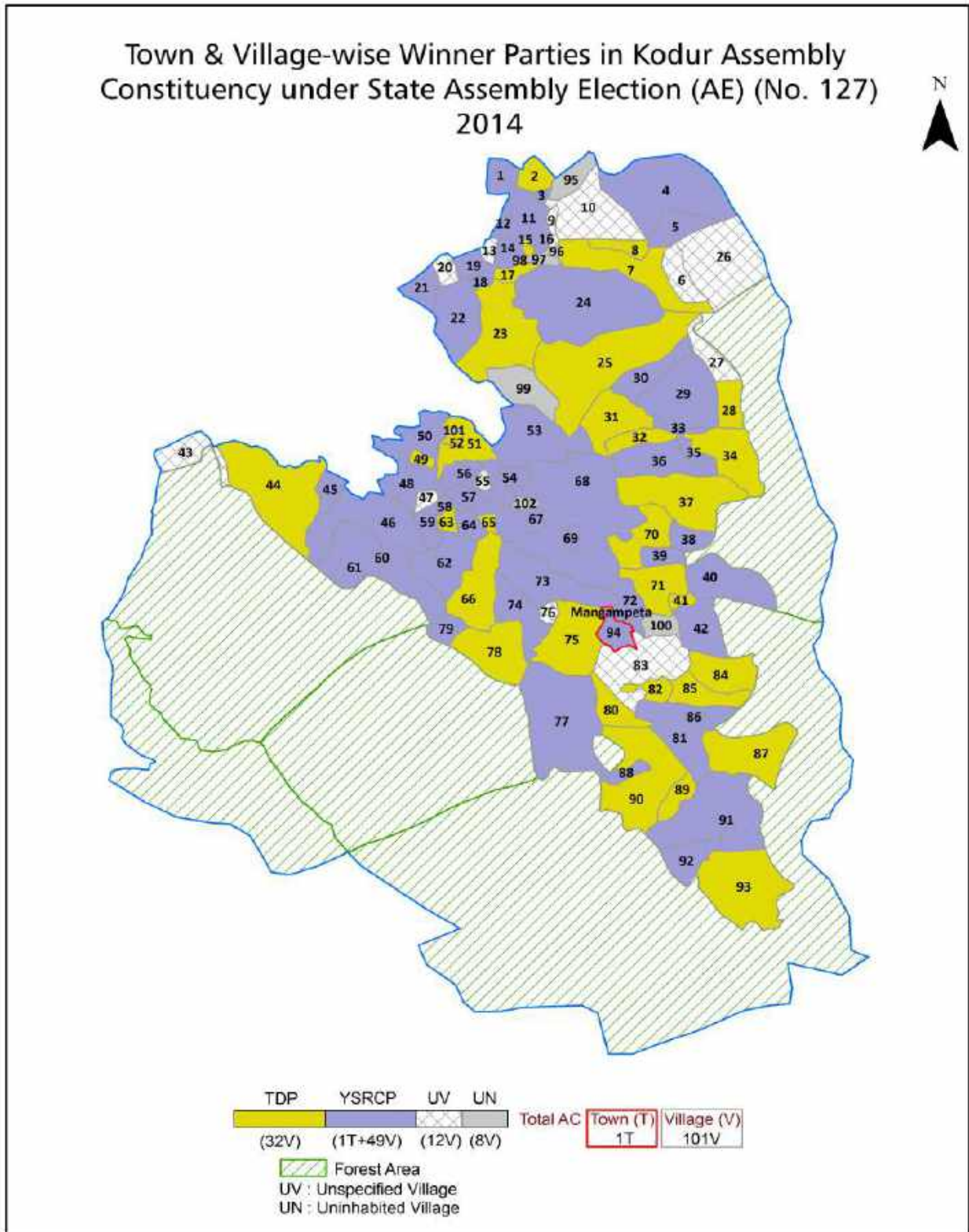
All rights reserved. No part of this book may be reproduced, stored in a retrieval system or transmitted in any form or by any means, mechanical photocopying, photographing, scanning, recording or otherwise without the prior written permission of the publisher. Please refer to Disclaimer at page no. 217 for the use of this publication.

Printed in India

Contents

No.	Particulars	Page No.
	Introduction	
1	Assembly Constituency - (Vidhan Sabha) at a Glance Features of Assembly as per Delimitation Commission of India (2008)	1-2
	Location and Political Maps	
2	Location Map Boundaries of Assembly Constituency - (Vidhan Sabha) in District Boundaries of Assembly Constituency under Parliamentary Constituency - (Lok Sabha) Town & Village-wise Winner Parties- 2024-PE, 2024-AE, 2019-PE, 2019-AE, 2014-PE, 2014-AE, 2009-PE and 2009-AE	3-11
	Administrative Setup (2011)	
3	District Sub-district Towns Villages Inhabited Villages Uninhabited Villages Village Panchayat Intermediate Panchayat	12-18
	Demographics (2011)	
4	Population Households Rural/Urban Population Towns and Villages by Population Size Sex Ratio (Total & 0-6 Years) Religious Population Social Population Literacy Rate	19-20
	Electoral Features	
5	Important Dates of Last Elections Held Electors by Gender Service Electors Voters Voters Turnout Polling Stations & Average Number of Electors per Polling Station Electors by Age Group Present Elected Representatives	21-26
	Historical Summary Election Results	
6	Vote Share of Major Parties Winning Margin (Number & Percentage Polarity of Parties Summary Result of Assembly Segment of Parliamentary Elections 2024, 2019, 2014, 2009, 2004 and 1999 Summary Result of Assembly Elections 2024, 2019, 2014, 2009, 2004, 1999, 1994, 1989, 1985, 1983, 1978, 1972, 1967 and 1962	27-48
	Polling Station Level Election Results	
7	Name and Number of Polling Station 2024-PE, 2024-AE, 2019-PE, 2019-AE, 2014-PE, 2014-AE, 2009-PE and 2009-AE Polling Station-wise Electoral, Voter & Voter Turnout 2024-PE, 2024-AE, 2019-PE, 2019-AE, 2014-PE, 2014-AE, 2009-PE and 2009-AE Polling Station wise Elections Results 2024-PE, 2024-AE, 2019-PE, 2019-AE, 2014-PE, 2014-AE, 2009-PE and 2009-AE	49-195
	Share of Assembly Constituency	
8	Share of Assembly Constituency - (Vidhan Sabha) in State, District and Parliamentary Constituency - (Lok Sabha)	196
	Socio-Economic Amenities (2011)	
9	Access to Administrative Units Agricultural, Manufacturing and Industrial Commodities Demographic Indicators Education Health & Manpower Drinking Water Supply Sanitation Entertainment and Recreations Infrastructure Power Food Allocation Distribution and Marketing of Agriculture Commodities Infrastructure Transport and Road Infrastructure Communication Banking and Financial Services Land Use Irrigation Source	198-212
10	Abbreviation & Sources	214-215
11	Disclaimer	217

Location & Political Map



Administrative Setup

List of Village Panchayat & Intermediate Panchayat (Block) Name - 2011

Village Name	Village Panchayat Name	Intermediate Panchayat Name
A.Channamambapuram	Ananthasamudram	Pullampeta
Anantaiahgaripalle	Anantaiahgaripalle & P.V.G.Palle	Pullampeta
Anantharajupeta	Anantharajupeta, Bejjavaripalle, Orlagattapur & Thimmisettipalle	Kodur
Ananthasamudram	Ananthasamudram	Pullampeta
Apparajupeta	Apparajupeta	Pullampeta
Bhakrapuram	Thimmayapalem	Chitvel
Bommavaram	Bommavaram, B.Kammapalle , Mangalampalle, B.P.Rachapalle & Goddalarevupalle	Obulavaripalle
Botimeedapalle	Botimeedapalle	Obulavaripalle
Cherlopalle	Rajukunta	Chitvel
Chinna Orampadu	Chinna Orampadu & Obulavaripalle	Obulavaripalle
Chintala Chelika	Rajukunta	Chitvel
Chitvel	Chitvel & C.Kandulavaripalle	Chitvel
Chiyavaram	Chiyavaram	Kodur
Dalavaipalle	Dalavaipalle	Pullampeta
Damancherla	Kondur	Penagalur
Dandlopalle	Dandlopalle	Pullampeta
Devamachupalle	Devamachupalle	Chitvel
Devasamudram	Valthalur	Pullampeta
Gadela	Gadela & Venkataramapuram	Obulavaripalle
Gangarajupuram	Raghavarajupuram	Kodur
Garalamadugu	Garalamadugu	Pullampeta
Gobburuvaripalle	Gobburuvaripalle	Obulavaripalle
Govindampalle	Govindampalle	Obulavaripalle
Immanur	Garalamadugu	Pullampeta
Indlur	Penagalur	Penagalur
Itimarpuram	Itimarpuram & Kattavaripalle	Penagalur
Jattivaripalle	Komantharajupuram	Penagalur
Jillelamadaka	Obulavaripalle	Obulavaripalle
K.Buduguntapalle	K.Buduguntapalle	Kodur

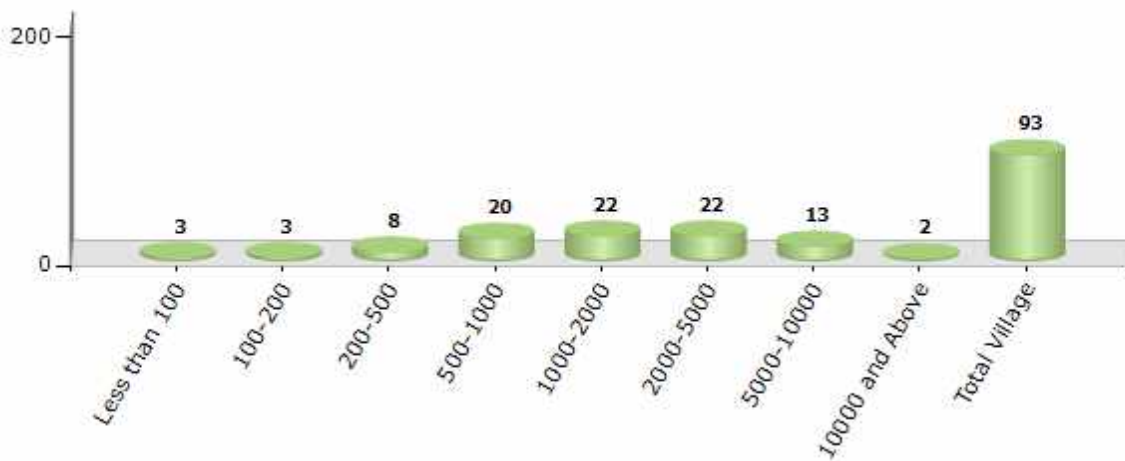
Contd....

Demographics

Number of Villages by Population Size - 2011

Less than 100	100-200	200-500	500-1000	1000-2000	2000-5000	5000-10000	10000 and Above	Total Village
3	3	8	20	22	22	13	2	93

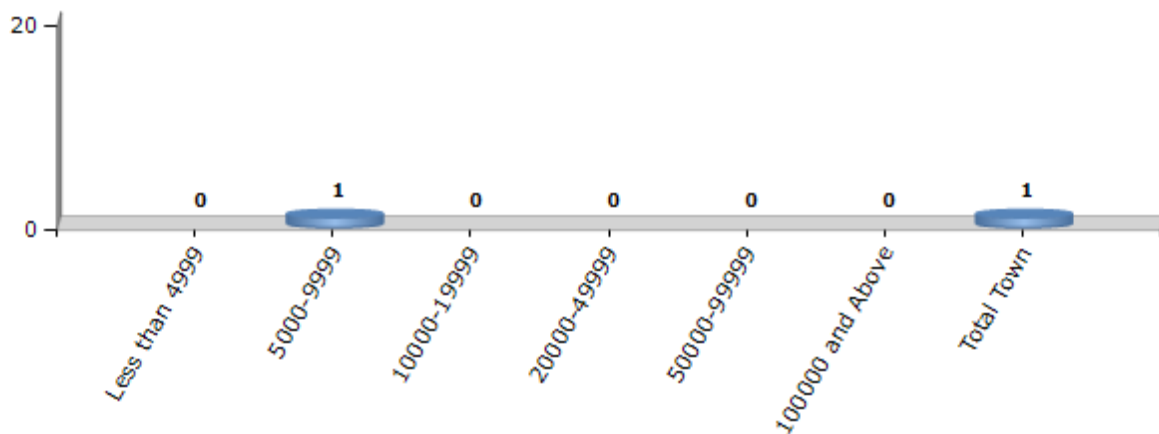
Number of Villages by Population Size - 2011



Number of Towns by Population Size - 2011

Less than 4999	5000-9999	10000-19999	20000-49999	50000-99999	100000 and Above	Total Town
0	1	0	0	0	0	1

Number of Towns by Population Size - 2011

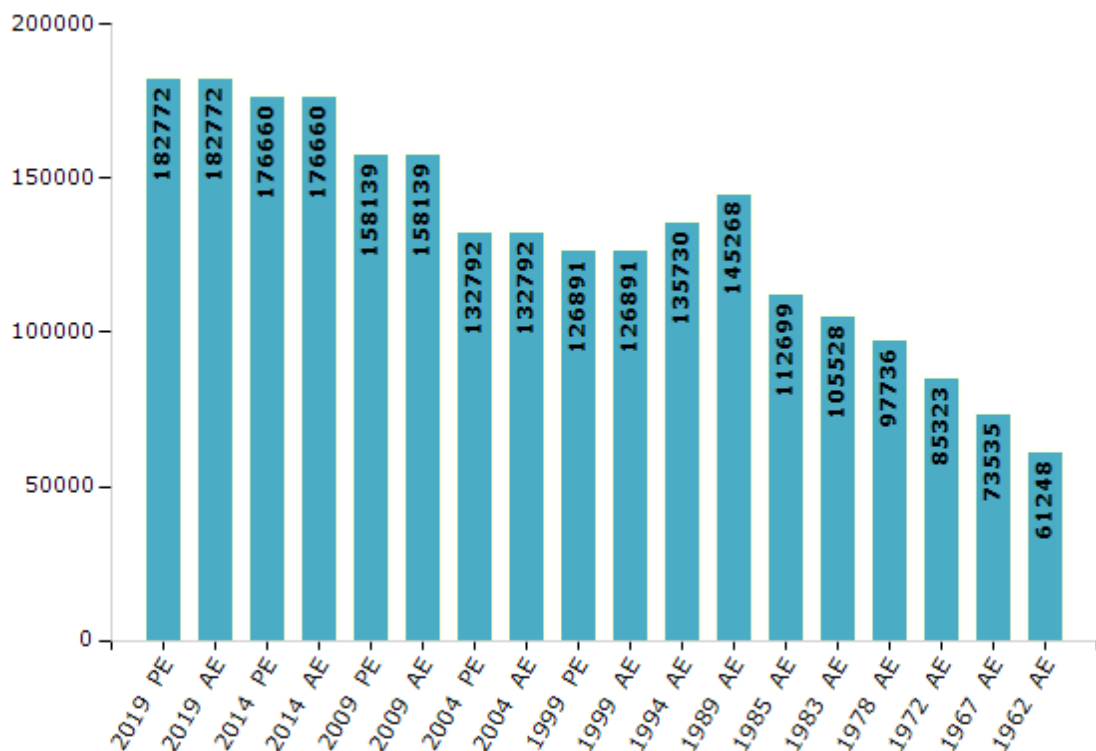


Electoral Features

Electors by Male & Female

Year	Male	Female	Others	Total	Year	Male	Female	Others	Total
2019 PE	90322	92434	16	182772	1994 AE	67216	68514	-	135730
2019 AE	90322	92434	16	182772	1989 AE	71309	73959	-	145268
2014 PE	85549	91096	15	176660	1985 AE	56428	56271	-	112699
2014 AE	85549	91096	15	176660	1983 AE	52246	53282	-	105528
2009 PE	74694	83445	-	158139	1978 AE	49282	48454	-	97736
2009 AE	74694	83445	-	158139	1972 AE	42894	42429	-	85323
2004 PE	64236	68556	-	132792	1967 AE	-	-	-	73535
2004 AE	64236	68556	-	132792	1962 AE	-	-	-	61248
1999 PE	62671	64220	-	126891	1957 AE	-	-	-	-
1999 AE	62671	64220	-	126891	1955 AE	-	-	-	-

Number of Electors



Note : AE : Assembly Election, PE : Assembly Segment of Parliamentary Election

Historical Summary Election Results

Summary Result of Assembly Election - 2014

Candidate Name	Party	Votes	Votes %
Koramutla Sreenivasulu	YSRCP	66820	48.72
Obili Subbaramaiah	TDP	64848	47.29
Kanuparthi Eswaraiah	INC	1694	1.24
Thoomati Penchalaiah	JaSPa	1020	0.74
Koramutla Venkata Subbaiah	IND	523	0.38
Maddela. Bala Narasimhulu	IND	282	0.21
Chennuru Subba Rao	IND	226	0.16
Eeri Narasimhulu	IND	206	0.15
Dara Vemulaiah	IND	190	0.14
Vaddi Narasimhulu	IND	188	0.14
Jyothi Ramakrishnaiah	IND	181	0.13
Ramarao Pilli	IND	144	0.11
Madiga Ranganath	IND	132	0.1
Yerrathoti Subramanyam	IND	119	0.09
Yanadaiah Nagiripati	IND	115	0.08
	NOTA	450	0.33

Polling Station Level Election Results

Number and Name of Polling Stations (PS) (2019 AE)

Number of Polling Stations	Name of Polling Stations	Number of Polling Stations	Name of Polling Stations
1	M.P.P. School, Garugupalli	22	M.P.P. School, M.Gollapalli
2	M.P.P. School, Malemarpuram Mallemarapuram	23	M.P.P. School, Rajukunta Raju Kunta
3	Z.P. High School, Polopalli	24	M.P.P. School, Cherlopalli
4	M.P.P. School, Pathiguntavaripalli	25	M.P.P. School, Anumpalli
5	M.P.P. School Boyapalli (S C) Colony	26	M.P.Model Primery School, East, K.S.Agraharam Ks Agraharam
6	Old Z P High School, Thimmayagaripalli Thimmaiahgaripalle	27	M.P.Model Primery School, West, K.S.Agraharam Ks Agraharam
7	M.P.P. School Chillavandlapalli	28	M.P.P. School, Margopalli
8	M.P.P. School, Thimmayagaripalle A.W. Thimmayagaripalli Arundhathiwada	29	M.P.P. School, Y.S.R.Nagar Colony Gudlavaripalli
9	M.P.P., Nakkalapalli	30	Z.P. High School, K.Kandulavaripalli K. Kandulavaripalli
10	M.P.Model Primery School, North, Chitvel	31	M.P.P. School, New Buildingmallempani
11	M.P. Model Primery School, North, Chitvel	32	M.P.P. School, N.Upparapalli
12	Z P High School, 10th Class A1 Room, (West) Chitvel	33	M.P.U.P. School, Nagiripadu
13	Z P High School, Chitvel 10th Class A1 Room	34	Z.P. High School, Venkatarajupalli
14	Gram Panchayat Sabha Bhavanam Chitvel	35	M.P.Model Primery School, Nethivaripalli
15	M.P.P School, C. Kandulavaripalli C.Kandulavaripalli	36	M.P.Model Primery School, Thummakonda
16	M.P.P. School, Chitvel Vaddipalli Colony Chitvel Vaddepalle	37	M.P.P. School, Nagavaram
17	M.P.P School, Thimmaiahpalam Thimmayapalli	38	M.P.P School (West) Nagavaram
18	M.P.P. School, Gattumeedipalli Gattumeedapalli	39	M.P.P. School, N.Vaddepalli Nagavaram Vaddepalli
19	M.P.P. School, Mylapalli	40	M.P.P. School, C.M. Rachapalli Cheruvumuddara Rachapalli
20	M.P.P. School, Kondlorachapalli	41	M.P.P. School, Siddareddipalli
21	M.P.P. School, New Building Devamachupalli	42	M.P.P. School, K.V.R.R.Puram Kvrr Puram

Contd....

Polling Station Level Election Results

Polling Station-wise Votes Secured by Overall Top Five Parties in Kodur Assembly in Assembly Election (AE) under Rajampet Parliamentary Constituency in Andhra Pradesh (2019)

Number of Polling Station	Winner - Koramutla Sreenivasulu (YSRCP)	Runner-up - Panthagani Narasimha Prasad (TDP)	3rd - Bonasi Venkata Subbaiah (JnP)	4th - Gosala Devi (INC)	5th - Panathala Suresh (BJP)	NOTA	Other	Total Votes Secured
36	536	132	7	1	3	11	1	691
37	417	119	25	3	3	1	2	570
38	372	120	3	7	0	3	1	506
39	343	188	101	7	2	7	3	651
40	474	262	71	9	7	29	19	871
41	580	77	14	3	0	8	1	683
42	119	155	1	6	2	2	0	285
43	215	112	260	2	4	3	17	613
44	272	119	32	1	2	10	1	437
45	553	123	272	2	2	5	13	970
46	445	124	4	7	2	7	0	589
47	352	282	39	1	6	3	3	686
48	224	532	119	7	7	6	7	902
49	460	189	8	5	2	6	5	675
50	431	315	22	8	7	9	4	796
51	296	266	7	7	3	4	2	585
52	532	180	46	3	3	12	12	788
53	527	356	19	13	7	12	6	940
54	162	203	23	4	3	0	6	401
55	278	420	16	7	11	3	0	735
56	342	382	23	13	0	5	7	772
57	60	852	4	7	17	5	30	975
58	363	192	176	10	7	6	15	769
59	228	139	14	2	5	5	0	393
60	222	128	66	3	3	4	11	437
61	234	430	110	5	1	0	4	784
62	351	166	13	3	0	1	1	535
63	399	33	3	1	0	1	1	438
64	63	124	347	1	4	0	1	540
65	206	179	36	9	6	6	7	449
66	187	245	4	3	4	7	0	450
67	209	212	158	8	4	11	16	618
68	177	98	284	2	4	1	2	568
69	239	250	84	4	3	2	7	589
70	170	304	2	4	2	5	3	490

Contd....

Polling Station Level Election Results

Winner, Runner-up and 3rd Party Position & Winning Margin According to Polling Stations in Kodur Assembly in Assembly Election (AE) under Rajampet Parliamentary Constituency in Andhra Pradesh (2019)

Polling Station Number	Winner Party	Winner Votes (%)	Runner-up Party	Runner-up Votes (%)	Winning Margin Votes (%)	Third Party	Third Party Votes (%)	Other Votes (%)
75	YSRCP	569 (65.25)	TDP	263 (30.16)	306 (35.09)	JnP	11 (1.26)	29 (3.33)
76	YSRCP	384 (42.34)	TDP	356 (39.25)	28 (3.09)	JnP	137 (15.1)	30 (3.31)
77	YSRCP	454 (45.67)	TDP	309 (31.09)	145 (14.58)	JnP	204 (20.52)	27 (2.72)
78	YSRCP	396 (42.22)	TDP	290 (30.92)	106 (11.3)	JnP	214 (22.81)	38 (4.05)
79	YSRCP	448 (61.79)	TDP	178 (24.55)	270 (37.24)	JnP	64 (8.83)	35 (4.83)
80	YSRCP	292 (42.26)	TDP	250 (36.18)	42 (6.08)	JnP	124 (17.95)	25 (3.62)
81	YSRCP	351 (55.36)	TDP	217 (34.23)	134 (21.13)	JnP	39 (6.15)	27 (4.26)
82	YSRCP	374 (55.57)	TDP	223 (33.14)	151 (22.43)	JnP	60 (8.92)	16 (2.38)
83	YSRCP	279 (52.15)	TDP	186 (34.77)	93 (17.38)	JnP	53 (9.91)	17 (3.18)
84	YSRCP	463 (55.25)	TDP	269 (32.1)	194 (23.15)	JnP	75 (8.95)	31 (3.7)
85	YSRCP	335 (48.41)	TDP	265 (38.29)	70 (10.12)	JnP	66 (9.54)	26 (3.76)
86	YSRCP	177 (43.6)	TDP	132 (32.51)	45 (11.09)	JnP	78 (19.21)	19 (4.68)
87	YSRCP	237 (49.38)	TDP	177 (36.88)	60 (12.5)	JnP	38 (7.92)	28 (5.83)
88	YSRCP	261 (54.95)	TDP	145 (30.53)	116 (24.42)	JnP	51 (10.74)	18 (3.79)
89	YSRCP	360 (56.34)	TDP	192 (30.05)	168 (26.29)	JnP	56 (8.76)	31 (4.85)
90	YSRCP	330 (48.32)	TDP	237 (34.7)	93 (13.62)	JnP	101 (14.79)	15 (2.2)
91	YSRCP	452 (54.59)	TDP	266 (32.13)	186 (22.46)	JnP	86 (10.39)	24 (2.9)
92	YSRCP	323 (52.27)	TDP	174 (28.16)	149 (24.11)	JnP	95 (15.37)	26 (4.21)
93	NV	NV (NV)	NV	NV (NV)	NV (NV)	NV	NV (NV)	NV (NV)
94	YSRCP	444 (75.25)	TDP	104 (17.63)	340 (57.62)	JnP	15 (2.54)	27 (4.58)
95	TDP	340 (46.51)	YSRCP	296 (40.49)	44 (6.02)	JnP	69 (9.44)	26 (3.56)
96	YSRCP	344 (81.13)	TDP	58 (13.68)	286 (67.45)	JnP	7 (1.65)	15 (3.54)
97	YSRCP	351 (76.47)	TDP	83 (18.08)	268 (58.39)	INC	7 (1.53)	18 (3.92)
98	TDP	382 (77.48)	JnP	55 (11.16)	327 (66.32)	YSRCP	49 (9.94)	7 (1.42)
99	YSRCP	282 (61.3)	TDP	157 (34.13)	125 (27.17)	BJP	5 (1.09)	16 (3.48)
100	YSRCP	101 (53.16)	TDP	78 (41.05)	23 (12.11)	INC	4 (2.11)	7 (3.68)
101	JnP	244 (46.92)	YSRCP	182 (35)	62 (11.92)	TDP	77 (14.81)	17 (3.27)
102	YSRCP	600 (77.72)	TDP	158 (20.47)	442 (57.25)	JnP	7 (0.91)	7 (0.91)
103	YSRCP	407 (82.22)	TDP	73 (14.75)	334 (67.47)	JnP	12 (2.42)	3 (0.61)
104	YSRCP	544 (80)	TDP	114 (16.76)	430 (63.24)	JnP	5 (0.74)	17 (2.5)
105	YSRCP	529 (56.76)	TDP	334 (35.84)	195 (20.92)	JnP	23 (2.47)	46 (4.94)
106	YSRCP	484 (63.94)	TDP	165 (21.8)	319 (42.14)	JnP	81 (10.7)	27 (3.57)
107	JnP	254 (42.33)	YSRCP	169 (28.17)	85 (14.16)	TDP	139 (23.17)	38 (6.33)
108	YSRCP	325 (46.23)	TDP	247 (35.14)	78 (11.09)	JnP	95 (13.51)	36 (5.12)
109	TDP	259 (46.25)	YSRCP	216 (38.57)	43 (7.68)	INC	23 (4.11)	62 (11.07)
110	YSRCP	314 (55.97)	TDP	181 (32.26)	133 (23.71)	JnP	32 (5.7)	34 (6.06)
111	TDP	78 (55.71)	YSRCP	57 (40.71)	21 (15)	JnP	1 (0.71)	4 (2.86)

Contd....

Socio-Economic Amenities - Rural

Access to Education Facilities

Particulars	Number of Villages (% of Population)				
	Available	Not Available	If Not Available (Distance of Nearest Facility)		
			A	B	C
Govt. Primary School	90 (100)	3 (0)	2 (0)	0 (0)	1 (0)
Private Primary School	4 (19)	89 (81)	0 (0)	0 (0)	0 (0)
Govt. Middle School	44 (83)	49 (17)	25 (9)	12 (3)	10 (3)
Private Middle School	4 (22)	89 (78)	1 (1)	0 (0)	0 (0)
Govt. Secondary School	29 (71)	64 (29)	31 (16)	20 (10)	12 (3)
Private Secondary School	6 (28)	87 (72)	1 (1)	0 (0)	0 (0)
Govt. Senior Secondary School	6 (16)	87 (84)	23 (15)	26 (23)	24 (21)
Private Senior Secondary School	2 (18)	91 (82)	3 (2)	7 (7)	3 (1)
Govt. Arts and Science Degree College	3 (21)	90 (79)	16 (11)	17 (20)	45 (40)
Private Arts and Science Degree College	1 (3)	92 (97)	2 (2)	5 (6)	5 (1)
Govt. Engineering College	0 (0)	93 (100)	0 (0)	0 (0)	12 (7)
Private Engineering College	0 (0)	93 (100)	0 (0)	6 (5)	75 (89)
Govt. Medicine College	0 (0)	93 (100)	0 (0)	0 (0)	31 (55)
Private Medicine College	0 (0)	93 (100)	0 (0)	0 (0)	62 (45)
Govt. Management Institute	0 (0)	93 (100)	0 (0)	0 (0)	0 (0)
Private Management Institute	0 (0)	93 (100)	0 (0)	6 (3)	87 (97)
Govt. Polytechnic	0 (0)	93 (100)	0 (0)	6 (3)	87 (97)
Private Polytechnic	0 (0)	93 (100)	0 (0)	0 (0)	0 (0)
Govt. Vocational Training School/ITI	0 (0)	93 (100)	0 (0)	6 (3)	87 (97)
Private Vocational Training School/ITI	0 (0)	93 (100)	0 (0)	0 (0)	0 (0)
Govt. Non Formal Training Centre	0 (0)	93 (100)	0 (0)	6 (3)	87 (97)
Private Non Formal Training Centre	0 (0)	93 (100)	0 (0)	0 (0)	0 (0)
Govt. School For Disabled	0 (0)	93 (100)	0 (0)	0 (0)	93 (100)
Private School For Disabled	0 (0)	93 (100)	0 (0)	0 (0)	0 (0)
Government Others	0 (0)	93 (100)	0 (0)	0 (0)	0 (0)
Private Others	0 (0)	93 (100)	0 (0)	0 (0)	0 (0)

Note : Distance A : Less than 5 km; B : Between 5-10 km; C : 10+ km.; Source : Data Analysis is based on 2011 Census.

DISCLAIMER

The Terms of Use and Disclaimer of Datanet India Private Limited (hereinafter referred to as "Datanet") for use of this analysis report of **Kodur Assembly Constituency (Kodur Vidhan Sabha)** :-

1. **Assembly Factbook™** is a Registered Trade Mark owned by Datanet.
2. All the maps are sketched and graphical representation only and have not been drawn to the scale and also not to represent the actual geographical area or boundary of the unit.
3. The data for the aforesaid analysis is based on authentic sources and has been culled from the various publications of Census, CSO and NSSO for district and block level data, various central and state government departments, Central & State Elections Commissions and the concerned Returning Officers' releases, Electoral Rolls, Election results and allied publications, internal assessment, surveys, estimates and analysis. Therefore, certain adjustment of data at micro level may have been done to arrive closer to the macro data.
4. Data have been provided on an "As Is" and "As AVAILABLE" basis
5. The colours shown in the maps or diagram and charts of a particular party, alliance or AC are indicative and do not represent them.
6. This publication which includes maps, sheets, graphs and data would be the property under copyright of Datanet only. The user may use these for its internal study, analysis and research purposes. It's public display, re-selling or any commercial uses by the user are not allowed.
7. Datanet has taken due care and caution in compilation and processing of data and allied information, but does not guarantee the accuracy, adequacy or completeness of any information/analysis and will be not responsible for any errors or omissions or for the results obtained from the use of such information/analysis.
8. All the contents for the publication have been culled from various authentic sources and Datanet reasonably believes such sources to be reliable, but does not make any representations, express or implied as to the accuracy or fitness of use of such information. The information or contents of the information/analysis do not constitute advice and should not be relied upon in making (or refraining from making) any decision. Any reliance placed upon the information provided by Datanet is the sole responsibility and strictly at the user's risk.
9. In no event will Datanet be liable for any damages (including, without limitation, damages for loss of business projects, or loss of profits) arising in contract, tort or otherwise from the use of or inability to use any of its contents, or from any action taken (or refrained from being taken) as a result of using the analysis or any of its contents. Datanet its directors, owners, editors, officials, employees, distributor and agents or any associate will not be liable for any errors in the information contained or any consequences arising from the use of the contents of the provided information/analysis.
10. If any provision of these terms and conditions is held invalid or illegal or unenforceable for any reason by any court of competent jurisdiction, such provision shall be severed and the remainder of provisions of the terms and conditions shall continue in full force and effect as if the Term of Use had been executed with the invalid, illegal or unenforceable provision eliminated.
11. If there are any discrepancies in the information provided, please bring it to attention of Datanet for suitable rectification measures.

Buy Online This Complete Book At
Datanet India eBooks Store

www.indiastatpublications.com

or go directly at

[http://www.indiastatpublications.com/
Assembly_factbook/Andhra_Pradesh/Rajampet/ Kodur](http://www.indiastatpublications.com/Assembly_factbook/Andhra_Pradesh/Rajampet/Kodur)

 **india**stat**elections**

ISBN . 978-93-87415-50-8



9 789387 441550