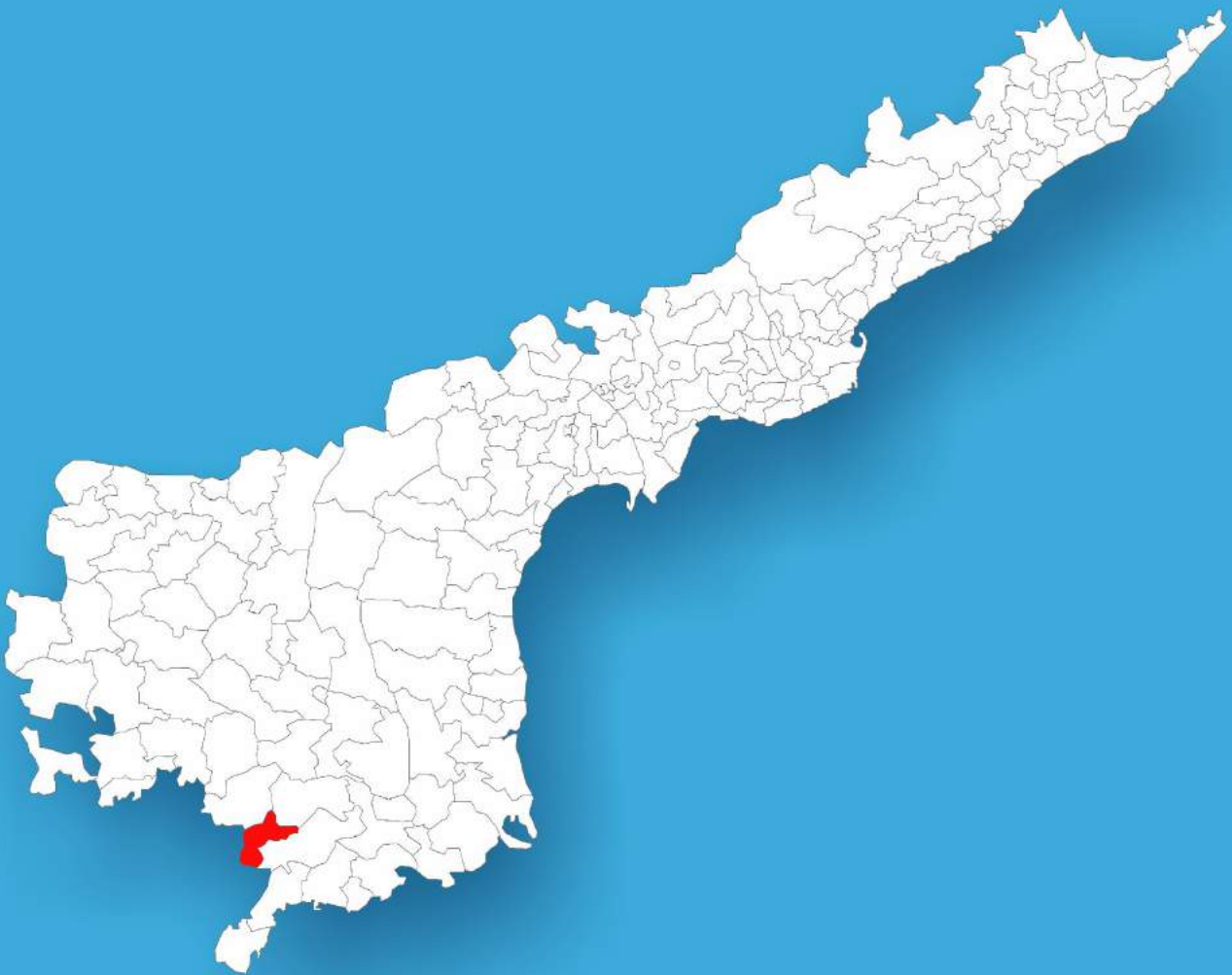




Andhra Pradesh

# Assembly Factbook™

Madanapalle Assembly Constituency



Key Electoral Data of Madanapalle  
Assembly Constituency (Vidhan Sabha)

Andhra Pradesh  
**Assembly Factbook**<sup>TM</sup>  
Madanapalle Assembly Constituency



Madanapalle Vidhan Sabha

## **Editor & Director**

Dr. R.K. Thukral

## **Research Editor**

Dr. Shafeeq Rahman

## **Compiled, Researched and Published by Datanet India Pvt. Ltd.**

D-100, 1st Floor,

Okhla Industrial Area, Phase-I,  
New Delhi- 110020.

Ph.: 91-11- 43580781-84

Email : support@indiastatpublications.com

Website : www.indiastatelections.com

## **Online Book Store :**

www.indiastatpublications.com

**Report No. :** AFB/AP-164-0123

**ISBN :** 978-93-87415-59-1

**First Edition :** January, 2018

**Sixth Updated Edition :** January, 2023

**Price :** Rs. 11500/-

US\$ 310

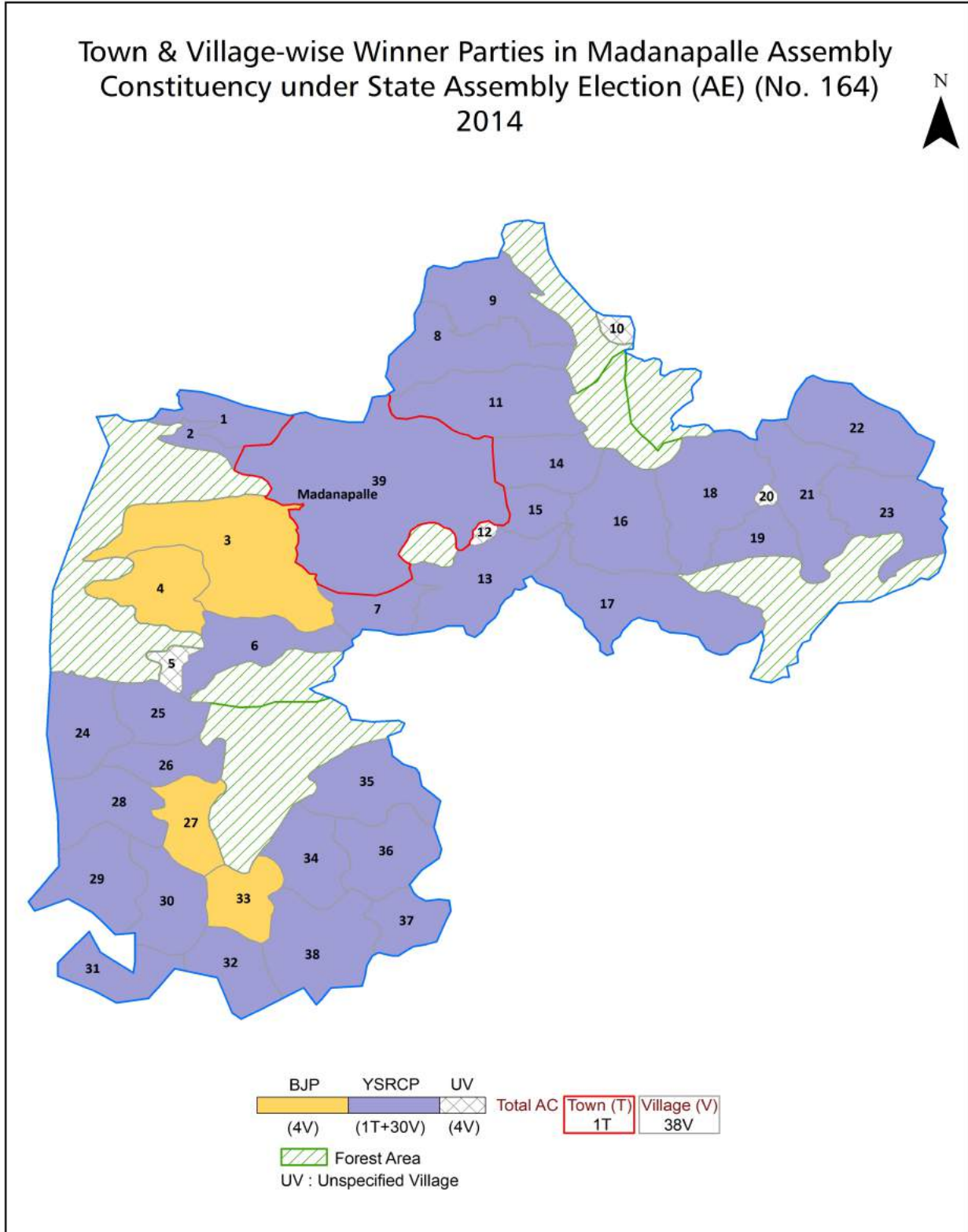
**© Datanet India Pvt. Ltd.**

All rights reserved. No part of this book may be reproduced, stored in a retrieval system or transmitted in any form or by any means, mechanical photocopying, photographing, scanning, recording or otherwise without the prior written permission of the publisher. Please refer to Disclaimer at page no. 219 for the use of this publication.

Printed in India

No.	Particulars	Page No.
	<b>Introduction</b>	
1	Assembly Constituency - (Vidhan Sabha) at a Glance   Features of Assembly as per Delimitation Commission of India (2008)	1-2
	<b>Location and Political Maps</b>	
2	Location Map   Boundaries of Assembly Constituency - (Vidhan Sabha) in District   Boundaries of Assembly Constituency under Parliamentary Constituency - (Lok Sabha)   Town & Village-wise Winner Parties- 2019-PE, 2019-AE, 2014-PE, 2014-AE, 2009-PE and 2009-AE	3-11
	<b>Administrative Setup (2011)</b>	
3	District   Sub-district   Towns   Villages   Inhabited Villages   Uninhabited Villages   Village Panchayat   Intermediate Panchayat	12-14
	<b>Demographics (2011)</b>	
4	Population   Households   Rural/Urban Population   Towns and Villages by Population Size   Sex Ratio (Total & 0-6 Years)   Religious Population   Social Population   Literacy Rate	15-16
	<b>Electoral Features</b>	
5	Important Dates of Last Elections Held   Electors by Gender   Service Electors   Voters   Voters Turnout   Polling Stations & Average Number of Electors per Polling Station   Electors by Age Group   Present Elected Representatives	17-22
	<b>Historical Summary Election Results</b>	
6	Vote Share of Major Parties   Winning Margin (Number & Percentage)   Polarity of Parties   Summary Result of Assembly Segment of Parliamentary Elections 2019, 2014, 2009, 2004 and 1999   Summary Result of Assembly Elections 2019, 2014, 2009, 2004, 1999, 1994, 1989, 1985, 1983, 1978, 1972, 1967, 1962 and 1955	23-45
	<b>Polling Station Level Election Results</b>	
7	Name and Number of Polling Station 2019-PE, 2019-AE, 2014-PE, 2014-AE, 2009-PE and 2009-AE   Polling Station-wise Electoral, Voter & Voter Turnout 2019-PE, 2019-AE, 2014-PE, 2014-AE, 2009-PE and 2009-AE   Polling Station wise Elections Results 2019-PE, 2019-AE, 2014-PE, 2014-AE, 2009-PE and 2009-AE	46-197
	<b>Share of Assembly Constituency</b>	
8	Share of Assembly Constituency - (Vidhan Sabha) in State, District and Parliamentary Constituency - (Lok Sabha)	198
	<b>Socio-Economic Amenities (2011)</b>	
9	Access to Administrative Units   Agricultural, Manufacturing and Industrial Commodities   Demographic Indicators   Education   Health & Manpower   Drinking Water Supply   Sanitation   Entertainment and Recreations Infrastructure   Power   Food Allocation Distribution and Marketing of Agriculture Commodities Infrastructure   Transport and Road Infrastructure   Communication   Banking and Financial Services   Land Use   Irrigation Source	200-214
10	<b>Abbreviation &amp; Sources</b>	216-217
11	<b>Disclaimer</b>	219

Location & Political Map



## Administrative Setup

### List of Village Panchayat & Intermediate Panchayat (Block) Name - 2011

Village Name	Village Panchayat Name	Intermediate Panchayat Name
Agraharam	Agraharam & Samakotavaripalle	Nimmanapalle
Arikela	Arikela	Ramasamudram
Bandlapai	Bandlapai	Nimmanapalle
Chembakur	Chembakur	Ramasamudram
Chinnathippasamudram	Chinnathippasamudram	Madanapalle
Chokkandlapalle	Chokkandlapalle	Ramasamudram
Chowkillavaripalle	Thavalam	Nimmanapalle
Elavanellore	Elavanellore	Ramasamudram
Kappalle	Kappalle & Kammavaripalle	Ramasamudram
Kasiraopeta	Chinnathippasamudram	Madanapalle
Kollabylu (Part)	Kollabylu	Madanapalle
Kothavaripalle	Kothavaripalle	Madanapalle
Kudurucheemanapalle	Kudurucheemanapalle	Ramasamudram
Kurijala	Kurijala	Ramasamudram
Machireddigaripalle	Rachivetivaripalle	Nimmanapalle
Madanapalle (R) (Part)	Kothapalle & Kothavaripalle	Madanapalle
Malenatham	Malenatham	Ramasamudram
Malepadu	Malepadu	Madanapalle
Mastur	Mastur & Kondaiahgaripalle	Nimmanapalle
Miniki	Miniki & Ragimakulapalle	Ramasamudram
Molakaladinne	Valasapalle	Madanapalle
Moogavadi	Moogavadi & Malenatham	Ramasamudram
Nariganipalle	Nariganipalle & Elakapalle	Ramasamudram
Nimmanapalle	Nimmanapalle	Nimmanapalle
Peddakurapalle	Peddakurapalle	Ramasamudram
Penchupadu	Penchupadu	Madanapalle
Ponnetipalem (Part)	Ponnetipalem	Madanapalle
Pothapalu	Pothapalu	Madanapalle
R.Nadimpalle	R.Nadimpalle	Ramasamudram

Contd....

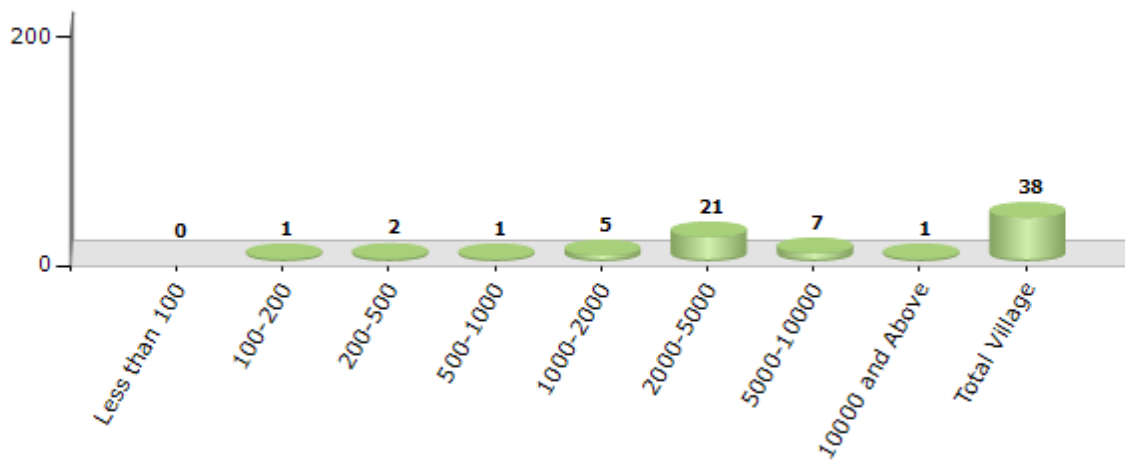


## Demographics

### Number of Villages by Population Size - 2011

Less than 100	100-200	200-500	500-1000	1000-2000	2000-5000	5000-10000	10000 and Above	Total Village
0	1	2	1	5	21	7	1	38

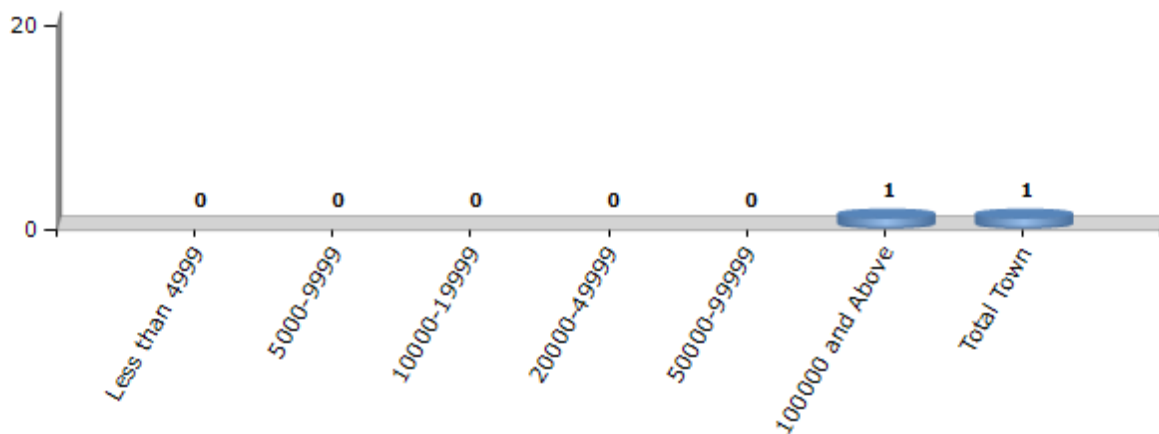
Number of Villages by Population Size - 2011



### Number of Towns by Population Size - 2011

Less than 4999	5000-9999	10000-19999	20000-49999	50000-99999	100000 and Above	Total Town
0	0	0	0	0	1	1

Number of Towns by Population Size - 2011

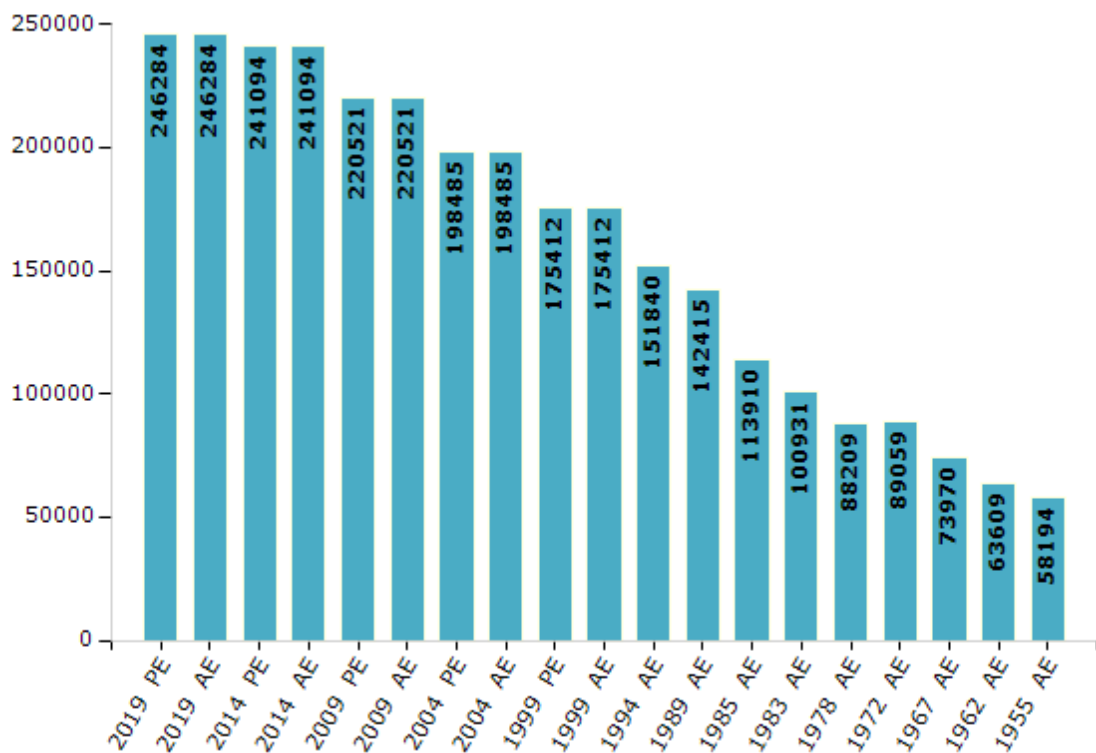


## Electoral Features

### Electors by Male & Female

Year	Male	Female	Others	Total	Year	Male	Female	Others	Total
2019 PE	122091	124133	60	246284	1994 AE	76800	75040	-	151840
2019 AE	122091	124133	60	246284	1989 AE	72493	69922	-	142415
2014 PE	121456	119605	33	241094	1985 AE	57681	56229	-	113910
2014 AE	121456	119605	33	241094	1983 AE	51610	49321	-	100931
2009 PE	111335	109186	-	220521	1978 AE	44741	43468	-	88209
2009 AE	111335	109186	-	220521	1972 AE	45491	43568	-	89059
2004 PE	100011	98474	-	198485	1967 AE	-	-	-	73970
2004 AE	100011	98474	-	198485	1962 AE	-	-	-	63609
1999 PE	88867	86545	-	175412	1957 AE	-	-	-	-
1999 AE	88867	86545	-	175412	1955 AE	-	-	-	58194

Number of Electors



Note : AE : Assembly Election, PE : Assembly Segment of Parliamentary Election



## Historical Summary Election Results

### Summary Result of Assembly Election - 2014

Candidate Name	Party	Votes	Votes %
Dr. Desai Thippa Reddy. M.S.	YSRCP	81252	48.08
Challapalle Narasimha Reddy	BJP	64663	38.27
Naresh Kumar Reddy. B.	JaSPa	8751	5.18
M.Shajahan Basha (Jaha)	INC	7357	4.35
K. Gurubramhaachari	HJP	1052	0.62
V.Sasikala	IND	769	0.46
Kangeri Nanda	BSP	751	0.44
Afgan Mohammad Ali Khan	AIMIM	675	0.4
Sanivarapu Jaya Chandra Reddy	LSP	663	0.39
Kancharla Sreenivasulu	IND	372	0.22
Guditi Siddulu	PPOI	344	0.2
M.Manjunatha	IND	339	0.2
N.G.Ramachandra Reddy	AAP	280	0.17
M.Surendra Kumar Reddy	IND	225	0.13
Nakkaladinni Manju	IND	215	0.13
K.Nagaraja	IND	209	0.12
V.Umadevi	IND	170	0.1
R.Gnana Sudhakar	IND	169	0.1
Uppu.Suresh	IND	155	0.09
	NOTA	575	0.34

**Polling Station Level Election Results**

**Number and Name of Polling Stations (PS) (2019 AE)**

<b>Number of Polling Stations</b>	<b>Name of Polling Stations</b>	<b>Number of Polling Stations</b>	<b>Name of Polling Stations</b>
1	Mandal Parishad Primary School, Meklavandla Palle. Mekalavandla Palle	22	Mandal Prishad Upper Primary School, East Wing, Cheekalabailu. Cheekala Bailu
2	Mandal Parishad Upper Primary School, Kollabailu. Kolla Bailu	23	Mandal Prishad Upper Primary School, West Wing, Cheekalabailu. Cheekala Bailu
3	Mandal Parishad Upper Primary School, Eastern Side Room, Kollabailu.	24	Mandal Prishad Upper Primary School, West Wing, Malepad. Malepadu
4	Mandal Parishad Upper Primary School, Northern West Room, Babunagar.	25	Mandal Prishad Upper Primary School, East Wing, Malepad Malepadu
5	Mandal Parishad Upper Primary School, North East Room, Babunagar.	26	Mandal Prishad Primary School, Avulapalle.
6	Mandal Prishad Upper Primary School, South West Class Room, Babu Nagar. Babunagar	27	Zilla Parishad High School, North Wing, Penchupadu.
7	Mandal Prishad Upper Primary School, South Wing 8th Class Room, Babu Nagar. Babunagar	28	Zilla Parishad High School, South Wing New Building, Penchupadu.
8	Mandal Prishad Upper Primary School, Urdu Class Room, Babunagar. Babu Nagar	29	Zilla Parishad High School, West Wing New Building, Penchupadu.
9	Mandal Prishad Primary School, Telugu, Eguva Kuruvanka. Kuravanka	30	Mandal Prishad Upper Primary School, North Wing, Bommanacheruvu.
10	Mandal Prishad Primary Urdu School, Eguva Kuruvanka. Kuravanka	31	Manadal Parishad Primary School, Sandireddygaripalle. Bommanacheruvu
11	Anganwadi School, Eguva Kuravanka.	32	Manadal Parishad Primary School, Bommanacheruvu.
12	Mandal Prishad Upper Primary School, Ponneti Palem. Ponnuti Palem	33	Manadal Parishad Primary School, Bandakindapalli. Bandakinda Palle
13	Anganwadi School, Ponnetipalem. Kuravanka	34	Manadal Parishad Primary School, New Building, Bandakindapalle. Bandakinda Palle
14	Municipal Upper Primary School, Pappireddypalle. Pappireddygaripalle	35	Mandal Prishad Upper Primary School, New Building, Kotavaripalle.
15	Municipal Upper Primary School, 4th Class Room, Pappireddypalle. Pappireddygaripalle	36	Mandal Prishad Upper Primary School, New Building, Kotavaripalle. Kotavari Palle
16	Mandal Prishad Upper Primary School, Ankisetty Palle.	37	Mandal Parishad Primary School, East Wing, Kothapalle.
17	Mandal Prishad Primary School, Chippili.	38	Mandal Prishad Upper Primary School, Room No. 1 Eswaramma Colony.
18	Mandal Prishad Upper Primary School, Vempalle.	39	Mandal Prishad Upper Primary School, Room No-2, Eswaramma Colony.
19	Mandal Prishad Upper Primary School, North Block News Building, Vempalle.	40	Mandal Parishad Upper Primary School, New Building Room No. 1, Eswaramma Colony.
20	Mandal Prishad Primary School, Pottavandlagadda .	41	Mandal Parishad Upper Primary School, New Building Room No. 2, Eswaramma Colony.
21	Mandal Prishad Primary School, South Wing, Pottavandlagadda .	42	Mandal Parishad Upper Primary School, Kothaindlu, Rangareddy Colony, East Wing. Rangareddy Colony, Kothapalle

Contd....

Polling Station Level Election Results

Polling Station-wise Votes Secured by Overall Top Five Parties in Madanapalle Assembly in Assembly Election (AE) under Rajampet Parliamentary Constituency in Andhra Pradesh (2019)

Number of Polling Station	Winner - M. Nawaz Basha (YSRCP)	Runner-up - Dommalapati Ramesh (TDP)	3rd - Gangarapu Swathi (JnP)	4th - D Mohana Rami Reddy (INC)	5th - Bandi Anand (BJP)	NOTA	Other	Total Votes Secured
36	209	311	39	4	4	2	28	597
37	256	295	173	3	3	5	10	745
38	378	312	95	18	7	3	27	840
39	400	170	66	21	1	6	5	669
40	344	128	59	21	0	1	10	563
41	476	283	103	22	5	2	10	901
42	282	195	68	10	3	2	7	567
43	270	236	62	12	1	6	15	602
44	328	313	70	10	2	2	7	732
45	267	297	71	16	4	1	12	668
46	283	287	61	4	8	2	16	661
47	411	211	49	11	10	3	26	721
48	453	254	64	23	5	5	25	829
49	391	160	88	15	11	0	6	671
50	310	114	55	24	4	2	8	517
51	308	263	18	8	9	2	7	615
52	NV	NV	NV	NV	NV	NV	NV	NV
53	412	272	21	5	6	10	34	760
54	305	320	19	8	12	2	23	689
55	347	166	42	9	4	2	14	584
56	456	251	29	4	6	7	30	783
57	452	157	45	6	6	4	14	684
58	223	103	39	6	2	2	10	385
59	239	116	18	6	6	2	5	392
60	426	265	40	3	2	3	17	756
61	389	306	63	13	10	4	20	805
62	306	211	49	6	8	5	15	600
63	253	156	84	5	8	4	24	534
64	480	201	16	0	15	4	26	742
65	390	135	39	8	7	8	24	611
66	239	107	54	6	8	4	23	441
67	368	178	44	8	3	14	28	643
68	328	237	30	9	6	8	25	643
69	448	367	27	0	7	3	22	874
70	406	169	29	11	5	6	19	645

Contd....

## Polling Station Level Election Results

### Winner, Runner-up and 3rd Party Position & Winning Margin According to Polling Stations in Madanapalle Assembly in Assembly Election (AE) under Rajampet Parliamentary Constituency in Andhra Pradesh (2019)

Polling Station Number	Winner Party	Winner Votes (%)	Runner-up Party	Runner-up Votes (%)	Winning Margin Votes (%)	Third Party	Third Party Votes (%)	Other Votes (%)
75	TDP	209 (43.18)	YSRCP	208 (42.98)	1 (0.2)	JnP	29 (5.99)	38 (7.85)
76	YSRCP	320 (40.92)	TDP	273 (34.91)	47 (6.01)	JnP	124 (15.86)	65 (8.31)
77	YSRCP	331 (49.04)	TDP	236 (34.96)	95 (14.08)	JnP	67 (9.93)	41 (6.07)
78	YSRCP	428 (47.87)	TDP	295 (33)	133 (14.87)	JnP	102 (11.41)	69 (7.72)
79	YSRCP	318 (46.09)	TDP	252 (36.52)	66 (9.57)	JnP	71 (10.29)	49 (7.1)
80	YSRCP	268 (55.6)	TDP	160 (33.2)	108 (22.4)	JnP	25 (5.19)	29 (6.02)
81	YSRCP	349 (53.2)	TDP	239 (36.43)	110 (16.77)	JnP	34 (5.18)	34 (5.18)
82	TDP	387 (43.73)	YSRCP	317 (35.82)	70 (7.91)	JnP	86 (9.72)	95 (10.73)
83	YSRCP	270 (34.93)	TDP	255 (32.99)	15 (1.94)	JnP	190 (24.58)	58 (7.5)
84	TDP	330 (48.39)	YSRCP	256 (37.54)	74 (10.85)	JnP	61 (8.94)	35 (5.13)
85	TDP	451 (51.13)	YSRCP	321 (36.39)	130 (14.74)	JnP	65 (7.37)	45 (5.1)
86	YSRCP	522 (68.59)	TDP	156 (20.5)	366 (48.09)	JnP	46 (6.04)	37 (4.86)
87	TDP	365 (63.26)	YSRCP	153 (26.52)	212 (36.74)	JnP	29 (5.03)	30 (5.2)
88	TDP	301 (51.28)	YSRCP	223 (37.99)	78 (13.29)	JnP	43 (7.33)	20 (3.41)
89	YSRCP	305 (46.64)	TDP	199 (30.43)	106 (16.21)	JnP	93 (14.22)	57 (8.72)
90	YSRCP	334 (50.15)	TDP	179 (26.88)	155 (23.27)	JnP	98 (14.71)	55 (8.26)
91	YSRCP	516 (66.15)	TDP	154 (19.74)	362 (46.41)	JnP	64 (8.21)	46 (5.9)
92	YSRCP	333 (54.77)	TDP	163 (26.81)	170 (27.96)	JnP	74 (12.17)	38 (6.25)
93	TDP	186 (40.09)	YSRCP	184 (39.66)	2 (0.43)	JnP	74 (15.95)	20 (4.31)
94	YSRCP	411 (42.68)	TDP	303 (31.46)	108 (11.22)	JnP	189 (19.63)	60 (6.23)
95	YSRCP	376 (50.74)	TDP	256 (34.55)	120 (16.19)	JnP	77 (10.39)	32 (4.32)
96	YSRCP	303 (38.21)	TDP	298 (37.58)	5 (0.63)	JnP	144 (18.16)	48 (6.05)
97	YSRCP	171 (43.96)	TDP	129 (33.16)	42 (10.8)	JnP	77 (19.79)	12 (3.08)
98	TDP	262 (46.7)	YSRCP	193 (34.4)	69 (12.3)	JnP	73 (13.01)	33 (5.88)
99	YSRCP	216 (41.3)	TDP	188 (35.95)	28 (5.35)	JnP	90 (17.21)	29 (5.54)
100	YSRCP	392 (54.29)	TDP	209 (28.95)	183 (25.34)	JnP	90 (12.47)	31 (4.29)
101	YSRCP	459 (58.03)	TDP	212 (26.8)	247 (31.23)	JnP	97 (12.26)	23 (2.91)
102	YSRCP	232 (41.5)	TDP	217 (38.82)	15 (2.68)	JnP	95 (16.99)	15 (2.68)
103	YSRCP	262 (44.18)	TDP	197 (33.22)	65 (10.96)	JnP	111 (18.72)	23 (3.88)
104	TDP	263 (41.88)	YSRCP	257 (40.92)	6 (0.96)	JnP	76 (12.1)	32 (5.1)
105	TDP	262 (43.02)	YSRCP	248 (40.72)	14 (2.3)	JnP	68 (11.17)	31 (5.09)
106	TDP	374 (46.46)	YSRCP	254 (31.55)	120 (14.91)	JnP	144 (17.89)	33 (4.1)
107	YSRCP	285 (43.58)	TDP	276 (42.2)	9 (1.38)	JnP	69 (10.55)	24 (3.67)
108	YSRCP	305 (45.32)	TDP	264 (39.23)	41 (6.09)	JnP	83 (12.33)	21 (3.12)
109	TDP	419 (43.11)	YSRCP	373 (38.37)	46 (4.74)	JnP	138 (14.2)	42 (4.32)
110	YSRCP	250 (57.08)	TDP	129 (29.45)	121 (27.63)	JnP	26 (5.94)	33 (7.53)
111	YSRCP	229 (44.64)	TDP	189 (36.84)	40 (7.8)	JnP	47 (9.16)	48 (9.36)

Contd....

## Socio-Economic Amenities - Rural

### Access to Education Facilities

Particulars	Number of Villages (% of Population)				
	Available	Not Available	If Not Available (Distance of Nearest Facility)		
			A	B	C
Govt. Primary School	38 (100)	0 (0)	0 (0)	0 (0)	0 (0)
Private Primary School	7 (34)	31 (66)	0 (0)	0 (0)	0 (0)
Govt. Middle School	31 (95)	7 (5)	5 (3)	2 (3)	0 (0)
Private Middle School	5 (25)	33 (75)	0 (0)	0 (0)	0 (0)
Govt. Secondary School	12 (43)	26 (57)	14 (28)	12 (29)	0 (0)
Private Secondary School	3 (16)	35 (84)	0 (0)	0 (0)	0 (0)
Govt. Senior Secondary School	3 (13)	35 (87)	6 (13)	16 (39)	8 (16)
Private Senior Secondary School	1 (1)	37 (99)	0 (0)	3 (18)	1 (0)
Govt. Arts and Science Degree College	0 (0)	38 (100)	0 (0)	13 (35)	25 (65)
Private Arts and Science Degree College	0 (0)	38 (100)	0 (0)	0 (0)	0 (0)
Govt. Engineering College	0 (0)	38 (100)	0 (0)	0 (0)	0 (0)
Private Engineering College	1 (3)	37 (97)	1 (0)	5 (17)	31 (80)
Govt. Medicine College	0 (0)	38 (100)	0 (0)	0 (0)	38 (100)
Private Medicine College	0 (0)	38 (100)	0 (0)	0 (0)	0 (0)
Govt. Management Institute	0 (0)	38 (100)	0 (0)	0 (0)	0 (0)
Private Management Institute	0 (0)	38 (100)	0 (0)	5 (17)	33 (83)
Govt. Polytechnic	0 (0)	38 (100)	0 (0)	6 (22)	32 (78)
Private Polytechnic	0 (0)	38 (100)	0 (0)	0 (0)	0 (0)
Govt. Vocational Training School/ITI	0 (0)	38 (100)	0 (0)	13 (35)	25 (65)
Private Vocational Training School/ITI	0 (0)	38 (100)	0 (0)	0 (0)	0 (0)
Govt. Non Formal Training Centre	2 (10)	36 (90)	6 (13)	15 (42)	15 (35)
Private Non Formal Training Centre	0 (0)	38 (100)	0 (0)	0 (0)	0 (0)
Govt. School For Disabled	0 (0)	38 (100)	0 (0)	13 (35)	25 (65)
Private School For Disabled	0 (0)	38 (100)	0 (0)	0 (0)	0 (0)
Government Others	0 (0)	38 (100)	0 (0)	0 (0)	0 (0)
Private Others	0 (0)	38 (100)	0 (0)	0 (0)	0 (0)

Note : Distance A : Less than 5 km; B : Between 5-10 km; C : 10+ km.; Source : Data Analysis is based on 2011 Census.

## DISCLAIMER

The Terms of Use and Disclaimer of Datanet India Private Limited (hereinafter referred to as "Datanet") for use of this analysis report of **Madanapalle Assembly Constituency (Madanapalle Vidhan Sabha)** :-

1. **Assembly Factbook™** is a Registered Trade Mark owned by Datanet.
2. All the maps are sketched and graphical representation only and have not been drawn to the scale and also not to represent the actual geographical area or boundary of the unit.
3. The data for the aforesaid analysis is based on authentic sources and has been culled from the various publications of Census, CSO and NSSO for district and block level data, various central and state government departments, Central & State Elections Commissions and the concerned Returning Officers' releases, Electoral Rolls, Election results and allied publications, internal assessment, surveys, estimates and analysis. Therefore, certain adjustment of data at micro level may have been done to arrive closer to the macro data.
4. Data have been provided on an "As Is" and "As AVAILABLE" basis
5. The colours shown in the maps or diagram and charts of a particular party, alliance or AC are indicative and do not represent them.
6. This publication which includes maps, sheets, graphs and data would be the property under copyright of Datanet only. The user may use these for its internal study, analysis and research purposes. It's public display, re-selling or any commercial uses by the user are not allowed.
7. Datanet has taken due care and caution in compilation and processing of data and allied information, but does not guarantee the accuracy, adequacy or completeness of any information/analysis and will be not responsible for any errors or omissions or for the results obtained from the use of such information/analysis.
8. All the contents for the publication have been culled from various authentic sources and Datanet reasonably believes such sources to be reliable, but does not make any representations, express or implied as to the accuracy or fitness of use of such information. The information or contents of the information/analysis do not constitute advice and should not be relied upon in making (or refraining from making) any decision. Any reliance placed upon the information provided by Datanet is the sole responsibility and strictly at the user's risk.
9. In no event will Datanet be liable for any damages (including, without limitation, damages for loss of business projects, or loss of profits) arising in contract, tort or otherwise from the use of or inability to use any of its contents, or from any action taken (or refrained from being taken) as a result of using the analysis or any of its contents. Datanet its directors, owners, editors, officials, employees, distributor and agents or any associate will not be liable for any errors in the information contained or any consequences arising from the use of the contents of the provided information/analysis.
10. If any provision of these terms and conditions is held invalid or illegal or unenforceable for any reason by any court of competent jurisdiction, such provision shall be severed and the remainder of provisions of the terms and conditions shall continue in full force and effect as if the Term of Use had been executed with the invalid, illegal or unenforceable provision eliminated.
11. If there are any discrepancies in the information provided, please bring it to attention of Datanet for suitable rectification measures.

**Buy Online This Complete Book At**  
**Datanet India eBooks Store**

[www.indiastatpublications.com](http://www.indiastatpublications.com)

or go directly at

[http://www.indiastatpublications.com/  
Assembly\\_factbook/Andhra\\_Pradesh/Rajampet/ Madanapalle](http://www.indiastatpublications.com/Assembly_factbook/Andhra_Pradesh/Rajampet/Madanapalle)



 **indiastat**elections

ISBN : 978-93-87415-59-1

