



Andhra Pradesh

# Assembly Factbook™

Pileru Assembly Constituency



Key Electoral Data of Pileru  
Assembly Constituency (Vidhan Sabha)

Andhra Pradesh

# **Assembly Factbook™**

Pileru Assembly Constituency



Pileru Vidhan Sabha

## **Editor & Director**

Dr. R.K. Thukral

## **Research Editor**

Dr. Shafeeq Rahman

## **Compiled, Researched and Published by Datanet India Pvt. Ltd.**

D-100, 1st Floor,

Okhla Industrial Area, Phase-I,  
New Delhi- 110020.

Ph.: 91-11- 43580781-84

Email : support@indiastatpublications.com

Website : www.indiastatelections.com

## **Online Book Store :**

www.indiastatpublications.com

**Report No. :** AFB/AP-163-0125

**ISBN :** 978-93-87415-93-5

**First Edition :** January, 2018

**Eighth Updated Edition :** January, 2025

**Price :** Rs. 11500/-

US\$ 310

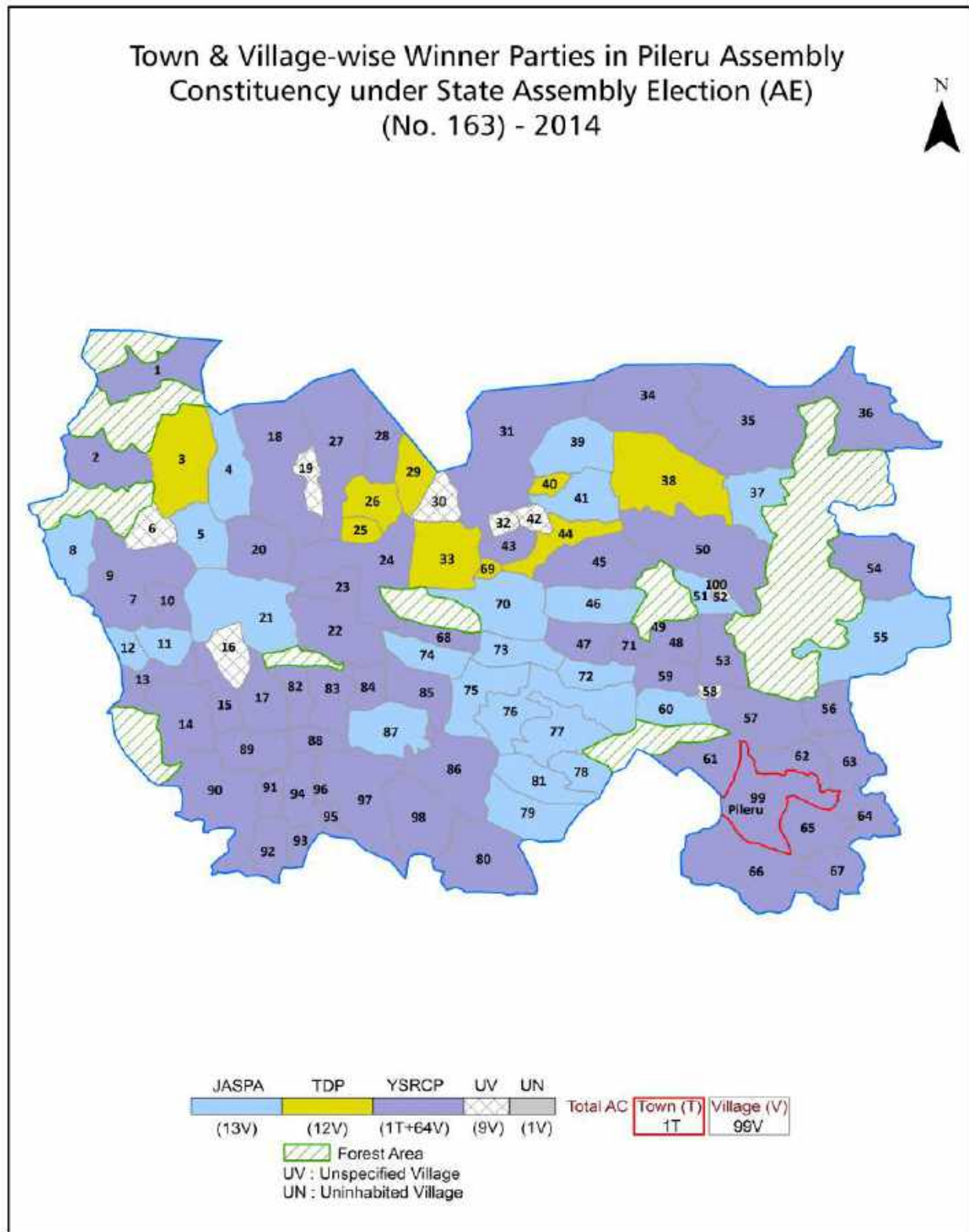
**© Datanet India Pvt. Ltd.**

All rights reserved. No part of this book may be reproduced, stored in a retrieval system or transmitted in any form or by any means, mechanical photocopying, photographing, scanning, recording or otherwise without the prior written permission of the publisher. Please refer to Disclaimer at page no. 226 for the use of this publication.

Printed in India

No.	Particulars	Page No.
	<b>Introduction</b>	
1	Assembly Constituency - (Vidhan Sabha) at a Glance   Features of Assembly as per Delimitation Commission of India (2008)	1-2
	<b>Location and Political Maps</b>	
2	Location Map   Boundaries of Assembly Constituency - (Vidhan Sabha) in District   Boundaries of Assembly Constituency under Parliamentary Constituency - (Lok Sabha)   Town & Village-wise Winner Parties- 2024-PE, 2024-AE, 2019-PE, 2019-AE, 2014-PE, 2014-AE, 2009-PE and 2009-AE	3-11
	<b>Administrative Setup (2011)</b>	
3	District   Sub-district   Towns   Villages   Inhabited Villages   Uninhabited Villages   Village Panchayat   Intermediate Panchayat	12-18
	<b>Demographics (2011)</b>	
4	Population   Households   Rural/Urban Population   Towns and Villages by Population Size   Sex Ratio (Total & 0-6 Years)   Religious Population   Social Population   Literacy Rate	19-20
	<b>Electoral Features</b>	
5	Important Dates of Last Elections Held   Electors by Gender   Service Electors   Voters   Voters Turnout   Polling Stations & Average Number of Electors per Polling Station   Electors by Age Group   Present Elected Representatives	21-26
	<b>Historical Summary Election Results</b>	
6	Vote Share of Major Parties   Winning Margin (Number & Percentage   Polarity of Parties   Summary Result of Assembly Segment of Parliamentary Elections 2024, 2019, 2014, 2009, 2004 and 1999   Summary Result of Assembly Elections 2024, 2019, 2014, 2009, 2004, 1999, 1994, 1989, 1985, 1983, 1978, 1972, 1967, 1962 and 1955	27-49
	<b>Polling Station Level Election Results</b>	
7	Name and Number of Polling Station 2024-PE, 2024-AE, 2019-PE, 2019-AE, 2014-PE, 2014-AE, 2009-PE and 2009-AE   Polling Station-wise Electoral, Voter & Voter Turnout 2024-PE, 2024-AE, 2019-PE, 2019-AE, 2014-PE, 2014-AE, 2009-PE and 2009-AE   Polling Station wise Elections Results 2024-PE, 2024-AE, 2019-PE, 2019-AE, 2014-PE, 2014-AE, 2009-PE and 2009-AE	50-204
	<b>Share of Assembly Constituency</b>	
8	Share of Assembly Constituency - (Vidhan Sabha) in State, District and Parliamentary Constituency - (Lok Sabha)	205
	<b>Socio-Economic Amenities (2011)</b>	
9	Access to Administrative Units   Agricultural, Manufacturing and Industrial Commodities   Demographic Indicators   Education   Health & Manpower   Drinking Water Supply   Sanitation   Entertainment and Recreations Infrastructure   Power   Food Allocation Distribution and Marketing of Agriculture Commodities Infrastructure   Transport and Road Infrastructure   Communication   Banking and Financial Services   Land Use   Irrigation Source	207-221
10	<b>Abbreviation &amp; Sources</b>	223-224
11	<b>Disclaimer</b>	226

## Location & Political Map



## Administrative Setup

### List of Village Panchayat & Intermediate Panchayat (Block) Name - 2011

Village Name	Village Panchayat Name	Intermediate Panchayat Name
Agraharam	Agraharam	Pileru
Amilepalle	Amilepalle	Gurramkonda
Aramadaka	Mugalamarri	Valmikipuram
Arigalavaripalle	Setlivaripalle	Gurramkonda
Avuvaripalle	Kavalipalle	Pileru
Ayyavaripalle	Ayyavaripalle	Valmikipuram
Bodumalluvaripalle	Bodumalluvaripalle	Pileru
Boppasamudram	Galivaripalle	Kambhamvaripalle
Budidavedu	Budidavedu	Valmikipuram
Cheekatipalle	Cheekatipalle	Kalikiri
Cherlopalle	Cherlopalle	Gurramkonda
Chintaparthi	Chintaparthi	Valmikipuram
Chinthalavaripalle	Chinthalavaripalle	Valmikipuram
Chittiboyanapalle	Gurramkonda	Gurramkonda
Devalapalle	Devalapalle	Kalakada
Doddipalle	Doddipalle & Kakularamvandlapalle	Pileru
Enugondapalem	Enugondapalem	Kalakada
Galivaripalle	Galivaripalle	Kambhamvaripalle
Gandaboyanapalle	Gandaboyanapalle	Valmikipuram
Gangapuram	Gangapuram	Kalakada
Garnimitta	Garnimitta & Motupallevandlapalle	Kambhamvaripalle
Gorantlapalle	Gorantlapalle	Kambhamvaripalle
Gudarevupalle	Gudarevupalle	Pileru
Gudibanda	Gudibanda	Kalakada
Gundloor	Gundloor & Addavaripalle	Kalikiri
Gurramkonda	Gurramkonda	Gurramkonda
Guttapalem	Guttapalem	Kalikiri
Gyarampalle	Gyarampalle	Kambhamvaripalle
Hissapalle	Mahalrajupalle	Kambhamvaripalle

Contd....

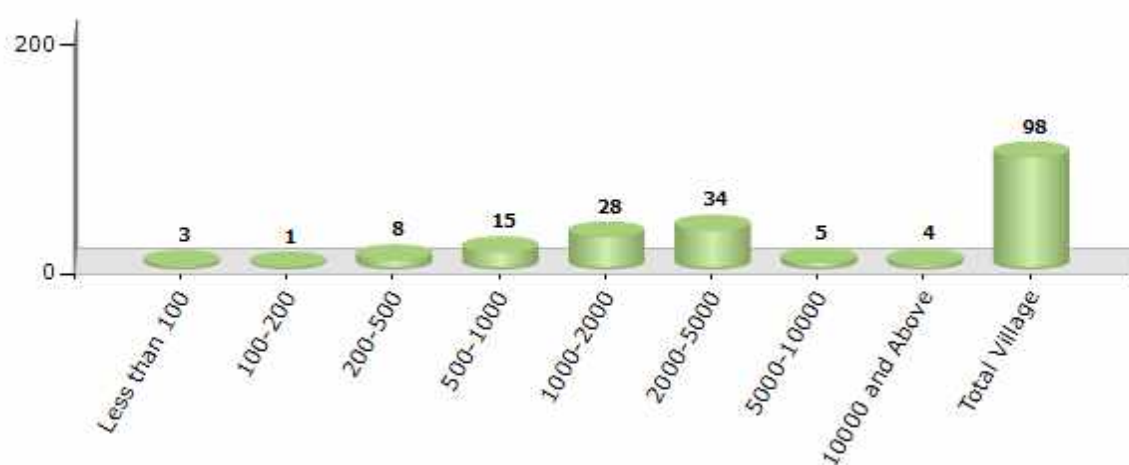


## Demographics

### Number of Villages by Population Size - 2011

Less than 100	100-200	200-500	500-1000	1000-2000	2000-5000	5000-10000	10000 and Above	Total Village
3	1	8	15	28	34	5	4	98

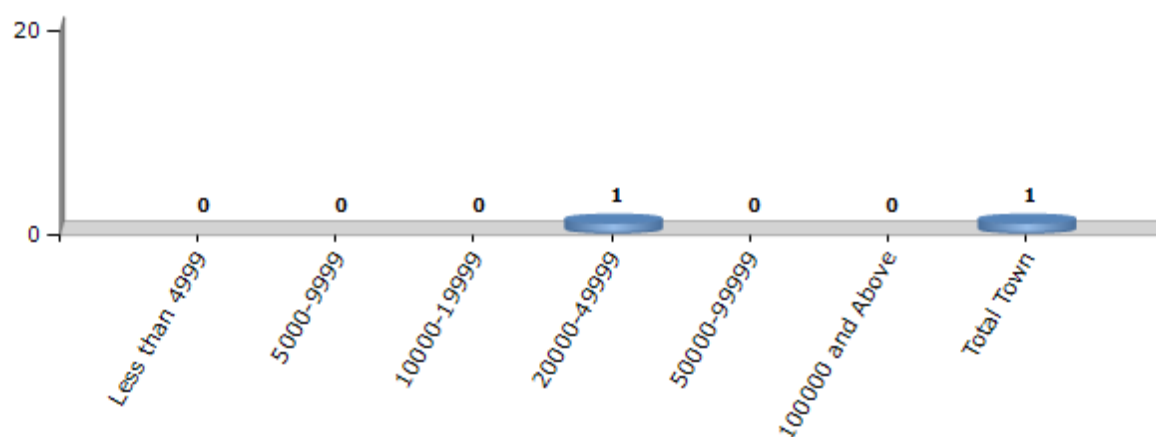
Number of Villages by Population Size - 2011



### Number of Towns by Population Size - 2011

Less than 4999	5000-9999	10000-19999	20000-49999	50000-99999	100000 and Above	Total Town
0	0	0	1	0	0	1

Number of Towns by Population Size - 2011

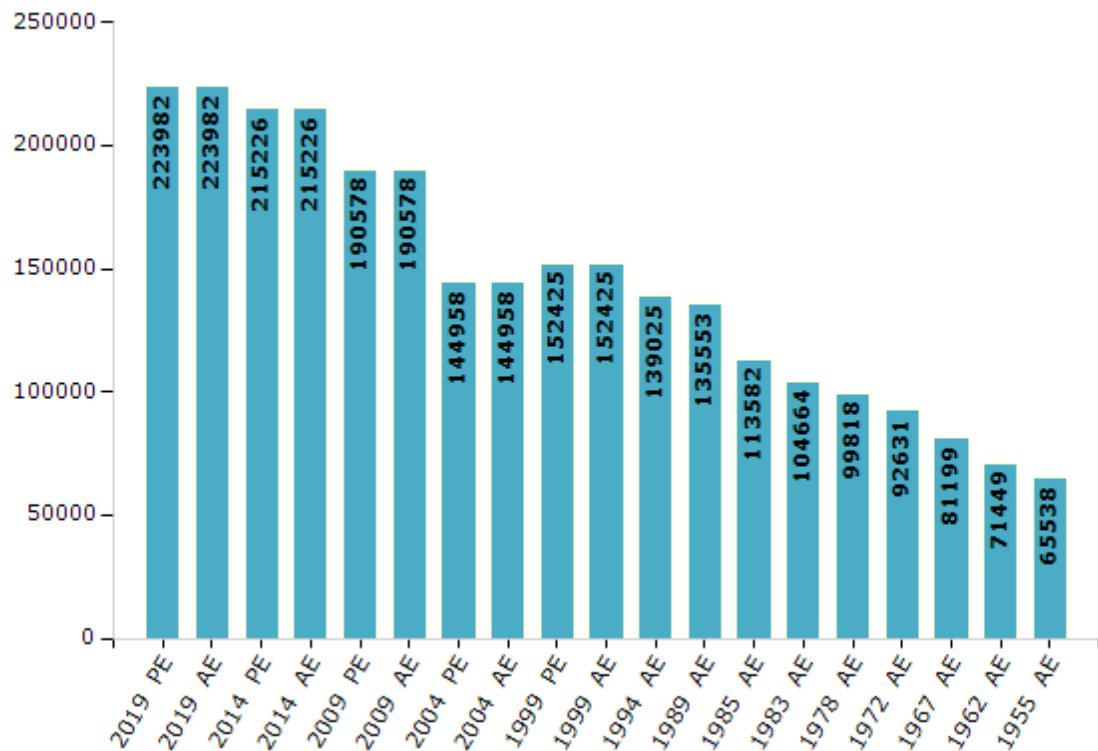


## Electoral Features

### Electors by Male & Female

Year	Male	Female	Others	Total	Year	Male	Female	Others	Total
2019 PE	111443	112536	3	223982	1994 AE	70107	68918	-	139025
2019 AE	111443	112536	3	223982	1989 AE	68683	66870	-	135553
2014 PE	106712	108493	21	215226	1985 AE	57977	55605	-	113582
2014 AE	106712	108493	21	215226	1983 AE	52880	51784	-	104664
2009 PE	93231	97347	-	190578	1978 AE	50502	49316	-	99818
2009 AE	93231	97347	-	190578	1972 AE	47357	45274	-	92631
2004 PE	71158	73800	-	144958	1967 AE	-	-	-	81199
2004 AE	71158	73800	-	144958	1962 AE	-	-	-	71449
1999 PE	75796	76629	-	152425	1957 AE	-	-	-	-
1999 AE	75796	76629	-	152425	1955 AE	-	-	-	65538

Number of Electors



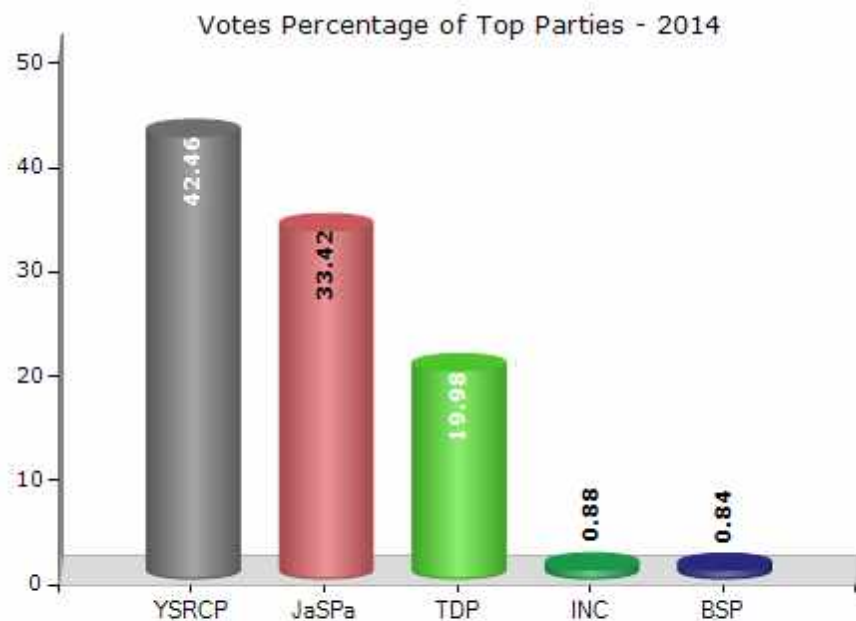
**Note :** AE : Assembly Election, PE : Assembly Segment of Parliamentary Election



## Historical Summary Election Results

### Summary Result of Assembly Election - 2014

Candidate Name	Party	Votes	Votes %
Chinthala Ramachandra Reddy	YSRCP	71949	42.46
Nallari Kishan Kumar Reddy	JaSPa	56636	33.42
Doctor K.Iqbal Ahmmed Khan	TDP	33857	19.98
G.Shanawaz Ali Khan	INC	1498	0.88
M.C. Venkataramana	BSP	1420	0.84
Gajjala Seen Reddy	IND	945	0.56
Asadi Venkatadri	RKSP	804	0.47
Turumala Sudhakara	IND	394	0.23
Doddi Harinadha	IND	324	0.19
Bonumalla Venkateshu	IND	320	0.19
Bhushanam Jayaramaiah	IND	289	0.17
Y.Ramanjulamma	IND	220	0.13
Padmaja Biddala	IND	186	0.11
	NOTA	601	0.35



## Polling Station Level Election Results

### Number and Name of Polling Stations (PS) (2019 AE)

Number of Polling Stations	Name of Polling Stations	Number of Polling Stations	Name of Polling Stations
1	M.P.U.P. School T.Pasalavandlapalli T. Pasalavandla Palle Gramamu	22	M.P.Primary School, Douloth Khan Palli Doulothkhanpalle
2	M.P.P. School Gollapalle Golla Palle	23	M.P.Primary School, Talari Vandla Palli Thalarivandlapalle
3	M.P.P. School (South Wing) Ellutla	24	M.P.U.P. School, Mamillavandla Palli Mammillavaripalle
4	M.P.P School (North Wing) Ellutla	25	M.P.Primary School, Sangasamudram
5	Z.P.H. School, New Buldg, North Wing, 8th Class Room Cherlopalli Cherlopalle	26	M.P.U.P. (Urdu) School, Khandriga Kandriga
6	Z.P.H. School, New Bldg. South Wing, 10th Class Room Cherlopalli Cherlopalle	27	M.P.Primary School, Arigalavaripalli Arigalavaripalle
7	M.P.U.P. School, New Building (South Wing) Nadimikandriga	28	M.P.Primary School, Simgamvaripalli Singamvaripalle
8	M.P.U.P. School, 1 To 5th Class Room Nadimikandriga	29	M.P.U.P. School, Amilepalli Amilepalle
9	M.P.U.P. School New Building, North Wing) Nadimikandriga	30	M.P.Primary School Nakkalvandla Palli Nakkalavandlapalle
10	M.P.P. School, Garikuntlapalli. 10 Garikuntlapall,	31	M.P.Primary School Ramapuram
11	M.P.P. School Surappa Garipalli H/O Cherlopalli Surappagaripalle	32	M.P.Primary School Settyvaripalli Settivaripalle
12	M.P.U.P. School, Sarimdugu Sarimadugu	33	Z.P. High School (New Building), East Wing Tarigonda Tharigonda
13	M.P.U.P. School, Sarimdugu Sarimadugu	34	Z.P.H. School, West Wing, Tarigonda Tharigonda
14	Z.P. High School, East Wing, 1st Room Gurramkonda	35	Z.P. High School East Building Scicence Class Room, Tarigonda
15	Z.P. High School, East Wing, 3rd Room Gurramkonda	36	M.P.U.P. School (Urdu) Tarigonda Tharigonda
16	Z.P. High School, East Wing, 2nd Room Gurramkonda	37	Adarsha Mandal Parishad Prathamika Patasala 2nd Class Room Tarigonda Tharigonda
17	Z.P. High School, West Wing, Old Building Room No 6, Gurramkonda Guramkonda	38	M.P.Primary School (Telugu), East Wing, T.Rachapalle T Rachapalle
18	Z.P. High School, New Buildings, Gurramkonda	39	Angardwardi Center New Building, T. Rachapalle
19	Z.P. High School, New Building Room No 3, Gurramkonda	40	Z.P. High School, Marripadu
20	Z.P.H.S. (South Wing), Gurram Konda Gurramkonda	41	Z.P. High School, Room No. 5, Marripadu
21	Z.P.H. School, Gurram Konda Gurramkonda	42	Z.P. High School, Marripadu

Contd....

## Polling Station Level Election Results

### Polling Station-wise Votes Secured by Overall Top Five Parties in Pileru Assembly in Assembly Election (AE) under Rajampet Parliamentary Constituency in Andhra Pradesh (2019)

Number of Polling Station	Winner - Chinthala Ramachandra Reddy (YSRCP)	Runner-up - Nallari Kishan Kumar Reddy (TDP)	3rd - Khatib Syed Agha Mohiuddin (INC)	4th - B Dinesh (JnP)	5th - Puli Reddy Narendra Kumar Reddy (BJP)	NOTA	Other	Total Votes Secured
36	505	236	18	12	9	17	21	818
37	429	355	12	10	6	7	10	829
38	414	148	21	7	0	6	1	597
39	210	220	9	2	0	3	2	446
40	200	240	20	4	4	3	7	478
41	219	183	25	2	0	4	3	436
42	199	199	14	10	3	4	4	433
43	372	203	18	2	3	16	3	617
44	396	322	29	14	5	8	11	785
45	392	258	22	10	2	15	11	710
46	304	245	13	10	6	13	7	598
47	300	272	24	5	9	29	13	652
48	433	180	10	2	1	10	3	639
49	350	270	8	6	4	13	12	663
50	330	210	11	12	3	19	10	595
51	300	527	4	7	7	5	8	858
52	83	623	4	10	0	0	0	720
53	544	354	21	1	3	36	12	971
54	283	276	10	5	1	6	1	582
55	330	384	30	5	2	9	4	764
56	464	224	41	3	2	9	2	745
57	414	223	32	2	2	1	1	675
58	442	152	25	2	1	5	2	629
59	579	204	25	2	1	7	4	822
60	185	463	6	2	2	1	6	665
61	179	355	8	11	2	6	2	563
62	308	127	11	4	1	3	3	457
63	40	483	3	0	1	0	0	527
64	267	118	5	5	0	10	4	409
65	238	493	5	3	3	11	15	768
66	587	232	15	20	1	13	3	871
67	146	240	8	3	1	5	4	407
68	618	235	35	1	4	27	12	932
69	318	337	14	4	1	13	6	693
70	230	344	10	1	1	6	7	599

Contd....

## Polling Station Level Election Results

**Winner, Runner-up and 3rd Party Position & Winning Margin According to Polling Stations in Pileru Assembly in Assembly Election (AE) under Rajampet Parliamentary Constituency in Andhra Pradesh (2019)**

Polling Station Number	Winner Party	Winner Votes (%)	Runner-up Party	Runner-up Votes (%)	Winning Margin Votes (%)	Third Party	Third Party Votes (%)	Other Votes (%)
75	YSRCP	359 (52.87)	TDP	291 (42.86)	68 (10.01)	INC	11 (1.62)	18 (2.65)
76	TDP	294 (64.33)	YSRCP	142 (31.07)	152 (33.26)	INC	8 (1.75)	13 (2.84)
77	TDP	291 (53.3)	YSRCP	230 (42.12)	61 (11.18)	INC	12 (2.2)	13 (2.38)
78	YSRCP	533 (62.41)	TDP	259 (30.33)	274 (32.08)	INC	15 (1.76)	47 (5.5)
79	YSRCP	411 (59.91)	TDP	239 (34.84)	172 (25.07)	INC	12 (1.75)	24 (3.5)
80	YSRCP	241 (52.05)	TDP	188 (40.6)	53 (11.45)	INC	9 (1.94)	25 (5.4)
81	TDP	323 (54.29)	YSRCP	228 (38.32)	95 (15.97)	INC	13 (2.18)	31 (5.21)
82	TDP	268 (57.02)	YSRCP	172 (36.6)	96 (20.42)	INC	16 (3.4)	14 (2.98)
83	TDP	207 (55.2)	YSRCP	123 (32.8)	84 (22.4)	INC	10 (2.67)	35 (9.33)
84	YSRCP	284 (57.49)	TDP	181 (36.64)	103 (20.85)	INC	19 (3.85)	10 (2.02)
85	YSRCP	298 (48.38)	TDP	249 (40.42)	49 (7.96)	INC	21 (3.41)	48 (7.79)
86	YSRCP	228 (53.77)	TDP	133 (31.37)	95 (22.4)	INC	11 (2.59)	52 (12.26)
87	YSRCP	317 (55.81)	TDP	205 (36.09)	112 (19.72)	INC	12 (2.11)	34 (5.99)
88	YSRCP	199 (47.49)	TDP	183 (43.68)	16 (3.81)	INC	10 (2.39)	27 (6.44)
89	YSRCP	404 (54.08)	TDP	256 (34.27)	148 (19.81)	INC	27 (3.61)	60 (8.03)
90	TDP	361 (48.85)	YSRCP	324 (43.84)	37 (5.01)	INC	20 (2.71)	34 (4.6)
91	YSRCP	189 (51.64)	TDP	139 (37.98)	50 (13.66)	INC	4 (1.09)	34 (9.29)
92	TDP	296 (48.52)	YSRCP	289 (47.38)	7 (1.14)	INC	4 (0.66)	21 (3.44)
93	YSRCP	312 (50.49)	TDP	270 (43.69)	42 (6.8)	JnP	12 (1.94)	24 (3.88)
94	YSRCP	441 (63.36)	TDP	228 (32.76)	213 (30.6)	INC	12 (1.72)	15 (2.16)
95	YSRCP	332 (52.95)	TDP	255 (40.67)	77 (12.28)	JnP	11 (1.75)	29 (4.63)
96	TDP	284 (48.3)	YSRCP	253 (43.03)	31 (5.27)	INC	23 (3.91)	28 (4.76)
97	YSRCP	310 (49.52)	TDP	272 (43.45)	38 (6.07)	INC	10 (1.6)	34 (5.43)
98	TDP	449 (51.79)	YSRCP	322 (37.14)	127 (14.65)	JnP	34 (3.92)	62 (7.15)
99	YSRCP	266 (49.17)	TDP	164 (30.31)	102 (18.86)	BJP	57 (10.54)	54 (9.98)
100	TDP	380 (68.1)	YSRCP	146 (26.16)	234 (41.94)	JnP	7 (1.25)	25 (4.48)
101	YSRCP	484 (66.67)	TDP	197 (27.13)	287 (39.54)	INC	14 (1.93)	31 (4.27)
102	TDP	477 (48.57)	YSRCP	426 (43.38)	51 (5.19)	BJP	23 (2.34)	56 (5.7)
103	TDP	345 (52.11)	YSRCP	278 (41.99)	67 (10.12)	INC	11 (1.66)	28 (4.23)
104	YSRCP	499 (56.83)	TDP	329 (37.47)	170 (19.36)	INC	19 (2.16)	31 (3.53)
105	YSRCP	301 (60.69)	TDP	157 (31.65)	144 (29.04)	INC	12 (2.42)	26 (5.24)
106	YSRCP	363 (63.24)	TDP	166 (28.92)	197 (34.32)	JnP	21 (3.66)	24 (4.18)
107	YSRCP	274 (52.19)	TDP	211 (40.19)	63 (12)	INC	18 (3.43)	22 (4.19)
108	TDP	402 (48.85)	YSRCP	364 (44.23)	38 (4.62)	INC	20 (2.43)	37 (4.5)
109	TDP	299 (59.44)	YSRCP	175 (34.79)	124 (24.65)	INC	10 (1.99)	19 (3.78)
110	TDP	215 (54.16)	YSRCP	147 (37.03)	68 (17.13)	INC	10 (2.52)	25 (6.3)
111	YSRCP	339 (54.07)	TDP	260 (41.47)	79 (12.6)	INC	11 (1.75)	17 (2.71)

Contd....

## Socio-Economic Amenities - Rural

### Access to Education Facilities

Particulars	Number of Villages (% of Population)				
	Available	Not Available	If Not Available (Distance of Nearest Facility)		
			A	B	C
Govt. Primary School	94 (100)	4 (0)	4 (0)	0 (0)	0 (0)
Private Primary School	18 (47)	80 (53)	0 (0)	0 (0)	0 (0)
Govt. Middle School	65 (87)	33 (13)	22 (8)	9 (2)	2 (2)
Private Middle School	9 (32)	89 (68)	0 (0)	0 (0)	0 (0)
Govt. Secondary School	39 (67)	59 (33)	25 (13)	25 (14)	9 (6)
Private Secondary School	7 (28)	91 (72)	0 (0)	0 (0)	0 (0)
Govt. Senior Secondary School	10 (29)	88 (71)	14 (8)	35 (27)	32 (25)
Private Senior Secondary School	6 (22)	92 (78)	2 (3)	2 (3)	0 (0)
Govt. Arts and Science Degree College	2 (9)	96 (91)	3 (3)	17 (15)	63 (54)
Private Arts and Science Degree College	1 (5)	97 (95)	1 (2)	6 (7)	5 (5)
Govt. Engineering College	0 (0)	98 (100)	0 (0)	1 (1)	4 (2)
Private Engineering College	0 (0)	98 (100)	3 (2)	5 (5)	85 (90)
Govt. Medicine College	0 (0)	98 (100)	0 (0)	0 (0)	98 (100)
Private Medicine College	0 (0)	98 (100)	0 (0)	0 (0)	0 (0)
Govt. Management Institute	0 (0)	98 (100)	0 (0)	0 (0)	48 (42)
Private Management Institute	1 (5)	97 (95)	2 (3)	5 (6)	42 (43)
Govt. Polytechnic	0 (0)	98 (100)	0 (0)	0 (0)	98 (100)
Private Polytechnic	0 (0)	98 (100)	0 (0)	0 (0)	0 (0)
Govt. Vocational Training School/ITI	0 (0)	98 (100)	0 (0)	0 (0)	0 (0)
Private Vocational Training School/ITI	2 (9)	96 (91)	4 (3)	17 (15)	75 (72)
Govt. Non Formal Training Centre	5 (24)	93 (76)	11 (11)	40 (33)	42 (32)
Private Non Formal Training Centre	0 (0)	98 (100)	0 (0)	0 (0)	0 (0)
Govt. School For Disabled	0 (0)	98 (100)	0 (0)	0 (0)	98 (100)
Private School For Disabled	0 (0)	98 (100)	0 (0)	0 (0)	0 (0)
Government Others	0 (0)	98 (100)	0 (0)	0 (0)	0 (0)
Private Others	0 (0)	98 (100)	0 (0)	0 (0)	0 (0)

Note : Distance A : Less than 5 km; B : Between 5-10 km; C : 10+ km.; Source : Data Analysis is based on 2011 Census.

## DISCLAIMER

The Terms of Use and Disclaimer of Datanet India Private Limited (hereinafter referred to as "Datanet") for use of this analysis report of **Pileru Assembly Constituency (Pileru Vidhan Sabha)** :-

1. **Assembly Factbook™** is a Registered Trade Mark owned by Datanet.
2. All the maps are sketched and graphical representation only and have not been drawn to the scale and also not to represent the actual geographical area or boundary of the unit.
3. The data for the aforesaid analysis is based on authentic sources and has been culled from the various publications of Census, CSO and NSSO for district and block level data, various central and state government departments, Central & State Elections Commissions and the concerned Returning Officers' releases, Electoral Rolls, Election results and allied publications, internal assessment, surveys, estimates and analysis. Therefore, certain adjustment of data at micro level may have been done to arrive closer to the macro data.
4. Data have been provided on an "As Is" and "As AVAILABLE" basis
5. The colours shown in the maps or diagram and charts of a particular party, alliance or AC are indicative and do not represent them.
6. This publication which includes maps, sheets, graphs and data would be the property under copyright of Datanet only. The user may use these for its internal study, analysis and research purposes. It's public display, re-selling or any commercial uses by the user are not allowed.
7. Datanet has taken due care and caution in compilation and processing of data and allied information, but does not guarantee the accuracy, adequacy or completeness of any information/analysis and will be not responsible for any errors or omissions or for the results obtained from the use of such information/analysis.
8. All the contents for the publication have been culled from various authentic sources and Datanet reasonably believes such sources to be reliable, but does not make any representations, express or implied as to the accuracy or fitness of use of such information. The information or contents of the information/analysis do not constitute advice and should not be relied upon in making (or refraining from making) any decision. Any reliance placed upon the information provided by Datanet is the sole responsibility and strictly at the user's risk.
9. In no event will Datanet be liable for any damages (including, without limitation, damages for loss of business projects, or loss of profits) arising in contract, tort or otherwise from the use of or inability to use any of its contents, or from any action taken (or refrained from being taken) as a result of using the analysis or any of its contents. Datanet its directors, owners, editors, officials, employees, distributor and agents or any associate will not be liable for any errors in the information contained or any consequences arising from the use of the contents of the provided information/analysis.
10. If any provision of these terms and conditions is held invalid or illegal or unenforceable for any reason by any court of competent jurisdiction, such provision shall be severed and the remainder of provisions of the terms and conditions shall continue in full force and effect as if the Term of Use had been executed with the invalid, illegal or unenforceable provision eliminated.
11. If there are any discrepancies in the information provided, please bring it to attention of Datanet for suitable rectification measures.



**Buy Online This Complete Book At**  
**Datanet India eBooks Store**

[www.indiastatpublications.com](http://www.indiastatpublications.com)

or go directly at

[http://www.indiastatpublications.com/  
Assembly\\_factbook/Andhra\\_Pradesh/Rajampet/ Pileru](http://www.indiastatpublications.com/Assembly_factbook/Andhra_Pradesh/Rajampet/Pileru)

 **indiastat**elections

ISBN : 978-93-87415-93-5

