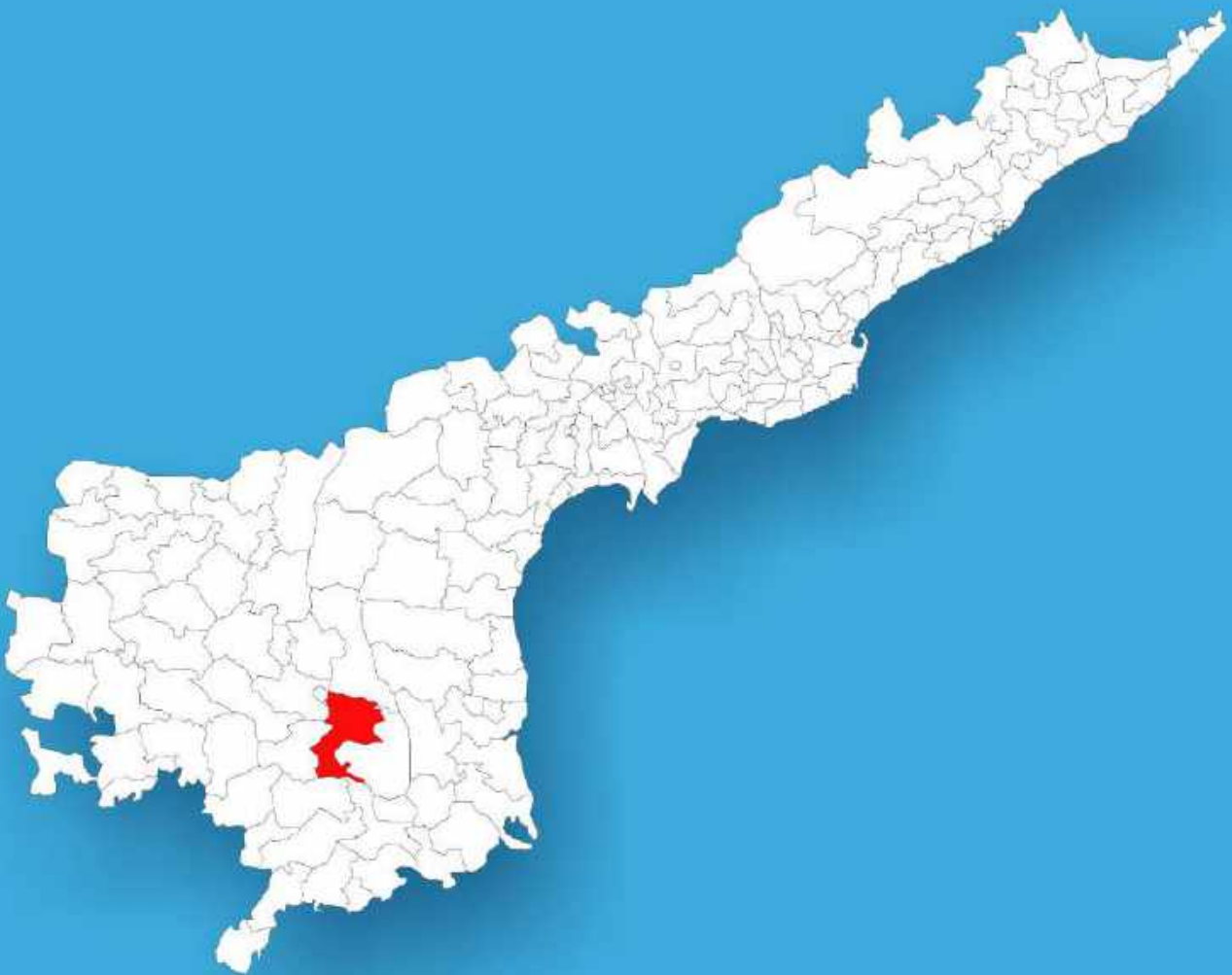




Andhra Pradesh

Assembly Factbook™

Rajampet Assembly Constituency



Key Electoral Data of Rajampet
Assembly Constituency (Vidhan Sabha)

Andhra Pradesh

Assembly Factbook™

Rajampet Assembly Constituency



Rajampet Vidhan Sabha

Editor & Director

Dr. R.K. Thukral

Research Editor

Dr. Shafeeq Rahman

Compiled, Researched and Published by Datanet India Pvt. Ltd.

D-100, 1st Floor,

Okhla Industrial Area, Phase-I,
New Delhi- 110020.

Ph.: 91-11- 43580781-84

Email : support@indiastatpublications.com

Website : www.indiastatelections.com

Online Book Store :

www.indiastatpublications.com

Report No. : AFB/AP-125-0125

ISBN : 978-93-86662-18-7

First Edition : January, 2018

Eighth Updated Edition : January, 2025

Price : Rs. 11500/-

US\$ 310

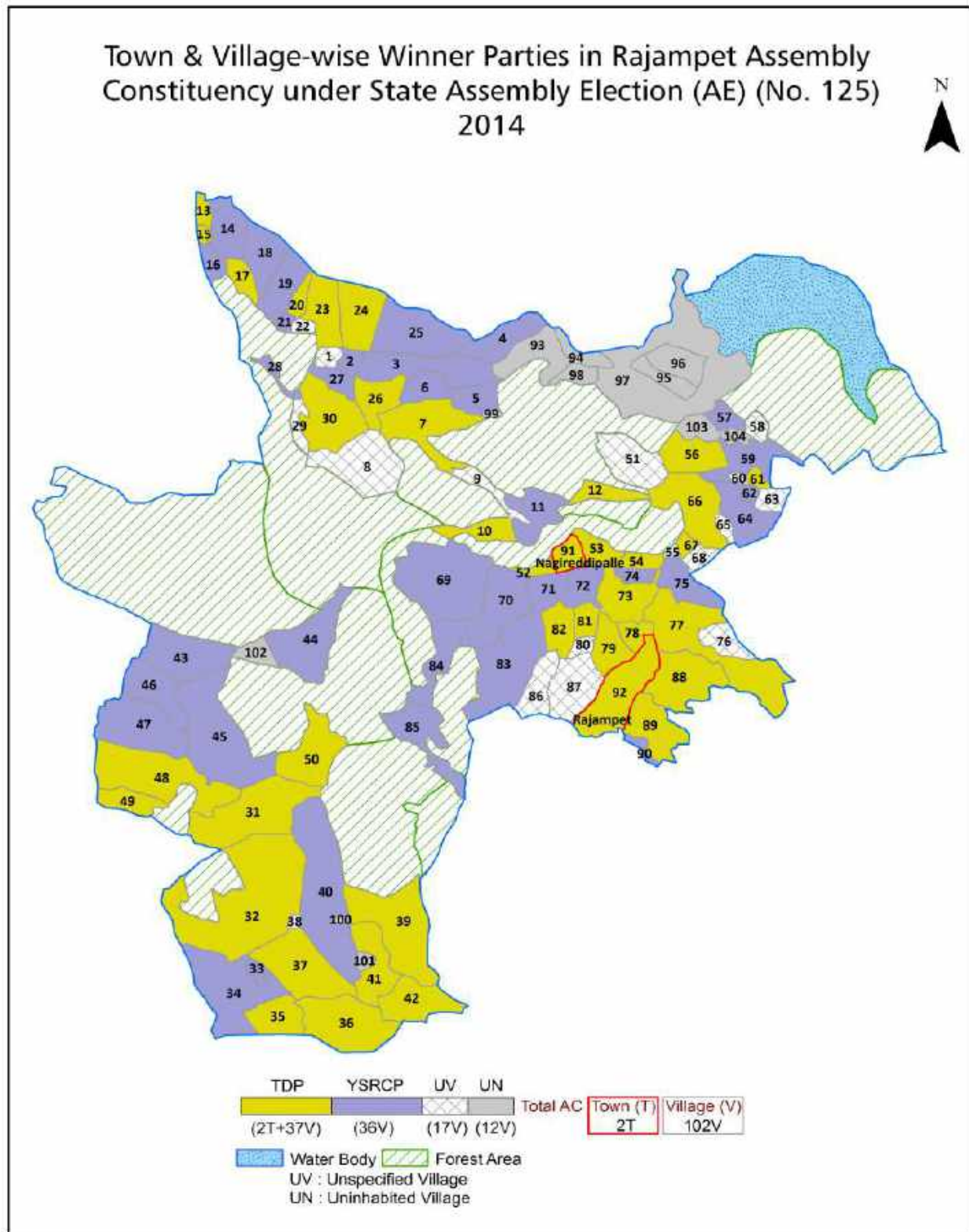
© Datanet India Pvt. Ltd.

All rights reserved. No part of this book may be reproduced, stored in a retrieval system or transmitted in any form or by any means, mechanical photocopying, photographing, scanning, recording or otherwise without the prior written permission of the publisher. Please refer to Disclaimer at page no. 231 for the use of this publication.

Printed in India

No.	Particulars	Page No.
	Introduction	
1	Assembly Constituency - (Vidhan Sabha) at a Glance Features of Assembly as per Delimitation Commission of India (2008)	1-2
	Location and Political Maps	
2	Location Map Boundaries of Assembly Constituency - (Vidhan Sabha) in District Boundaries of Assembly Constituency under Parliamentary Constituency - (Lok Sabha) Town & Village-wise Winner Parties- 2024-PE, 2024-AE, 2019-PE, 2019-AE, 2014-PE, 2014-AE, 2009-PE and 2009-AE	3-11
	Administrative Setup (2011)	
3	District Sub-district Towns Villages Inhabited Villages Uninhabited Villages Village Panchayat Intermediate Panchayat	12-18
	Demographics (2011)	
4	Population Households Rural/Urban Population Towns and Villages by Population Size Sex Ratio (Total & 0-6 Years) Religious Population Social Population Literacy Rate	19-20
	Electoral Features	
5	Important Dates of Last Elections Held Electors by Gender Service Electors Voters Voters Turnout Polling Stations & Average Number of Electors per Polling Station Electors by Age Group Present Elected Representatives	21-26
	Historical Summary Election Results	
6	Vote Share of Major Parties Winning Margin (Number & Percentage Polarity of Parties Summary Result of Assembly Segment of Parliamentary Elections 2024, 2019, 2014, 2009, 2004 and 1999 Summary Result of Assembly Elections 2024, 2019, 2014, 2009, 2004, 1999, 1994, 1989, 1985, 1983, 1978, 1972, 1967, 1962 and 1955	27-49
	Polling Station Level Election Results	
7	Name and Number of Polling Station 2024-PE, 2024-AE, 2019-PE, 2019-AE, 2014-PE, 2014-AE, 2009-PE and 2009-AE Polling Station-wise Electoral, Voter & Voter Turnout 2024-PE, 2024-AE, 2019-PE, 2019-AE, 2014-PE, 2014-AE, 2009-PE and 2009-AE Polling Station wise Elections Results 2024-PE, 2024-AE, 2019-PE, 2019-AE, 2014-PE, 2014-AE, 2009-PE and 2009-AE	50-209
	Share of Assembly Constituency	
8	Share of Assembly Constituency - (Vidhan Sabha) in State, District and Parliamentary Constituency - (Lok Sabha)	210
	Socio-Economic Amenities (2011)	
9	Access to Administrative Units Agricultural, Manufacturing and Industrial Commodities Demographic Indicators Education Health & Manpower Drinking Water Supply Sanitation Entertainment and Recreations Infrastructure Power Food Allocation Distribution and Marketing of Agriculture Commodities Infrastructure Transport and Road Infrastructure Communication Banking and Financial Services Land Use Irrigation Source	212-226
10	Abbreviation & Sources	228-229
11	Disclaimer	231

Location & Political Map



Administrative Setup

List of Village Panchayat & Intermediate Panchayat (Block) Name - 2011

Village Name	Village Panchayat Name	Intermediate Panchayat Name
Adapur	Adapur	Nandalur
Akepadu	Akepadu	Rajampet
Akkampalle	T.Sundupalle	T Sundupalle
Bahirajapalle	Pedda Karampalle	Rajampet
Bhagampalle	Bhagampalle	T Sundupalle
Brahmanapalle	Brahmanapalle	Rajampet
Chintalakunta	-	Nandalur
Chintarajupalle	Chintarajupalle	Vontimitta
Darjipalle	Gollapalle	Vontimitta
Gadikota	Gadikota	Veeraballe
Gangaperuru	Gangaperuru	Vontimitta
Gollapalle	Gollapalle	Vontimitta
Gopamambapuram	Brahmanpalle, Kollavaripalle & Chavanavaripalle	Rajampet
Gundlamoola	Moolapalle	Sidhout
Gundlapalle	Gundlapalle & Sonthamvandlapalle	T Sundupalle
Gundluru	Gundluru	Rajampet
Hastavaram	Hastavaram	Rajampet
Jangalapalle	Jangalapalle	Sidhout
Jangalapalle	Nookinenipalle	Nandalur
Jowkulapalle	Narvakatipalle	Vontimitta
Jyothi	Jyothi	Sidhout
Kadapayapalle	Kadapayapalle	Sidhout
Kanumalapalle	Peddapalle	Sidhout
Kitchamambapuram	Mandaram	Rajampet
Komarunipalle	Kunda Nellore	Nandalur
Kommuru	Konapuram	Nandalur
Konapuram	Konapuram	Nandalur
Konarajupalle	Konarajupalle	Vontimitta
Kothapalle	Kothapalle	Rajampet

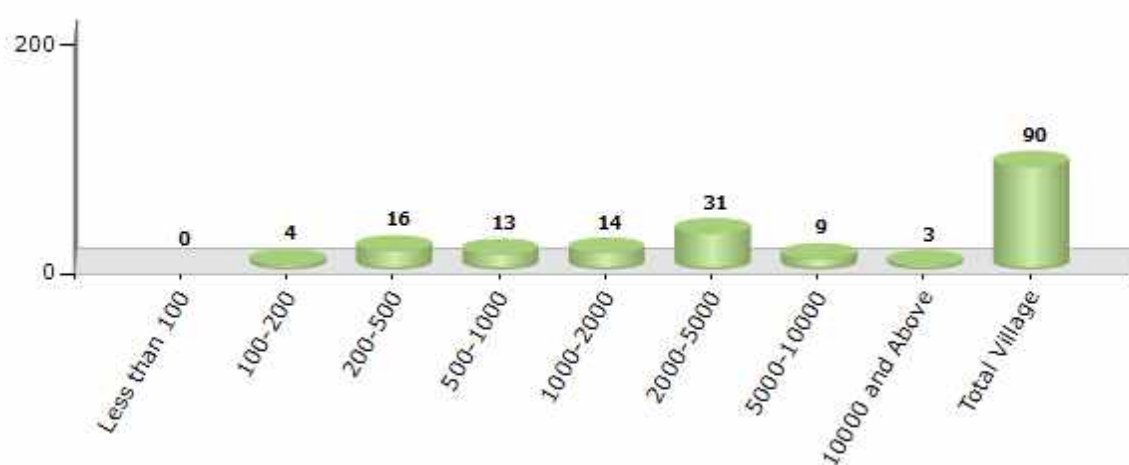
Contd....

Demographics

Number of Villages by Population Size - 2011

Less than 100	100-200	200-500	500-1000	1000-2000	2000-5000	5000-10000	10000 and Above	Total Village
0	4	16	13	14	31	9	3	90

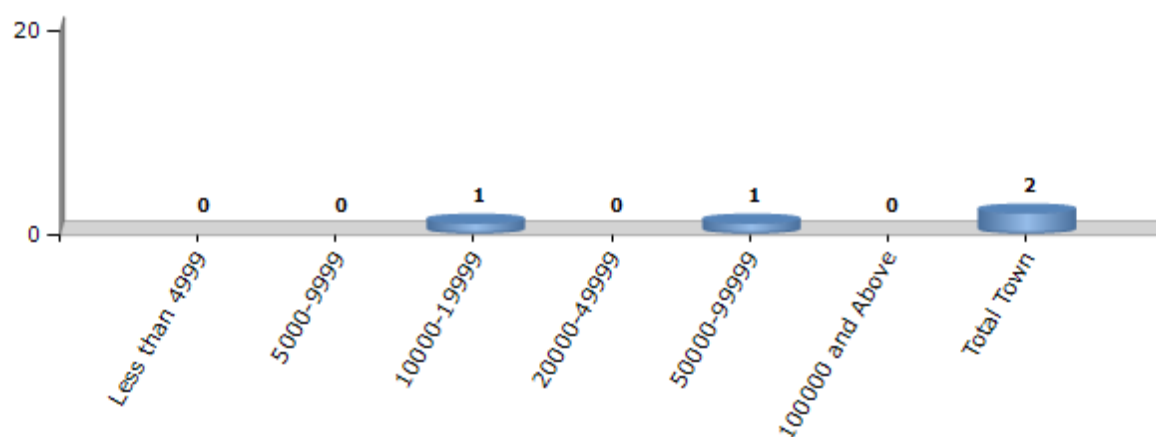
Number of Villages by Population Size - 2011



Number of Towns by Population Size - 2011

Less than 4999	5000-9999	10000-19999	20000-49999	50000-99999	100000 and Above	Total Town
0	0	1	0	1	0	2

Number of Towns by Population Size - 2011

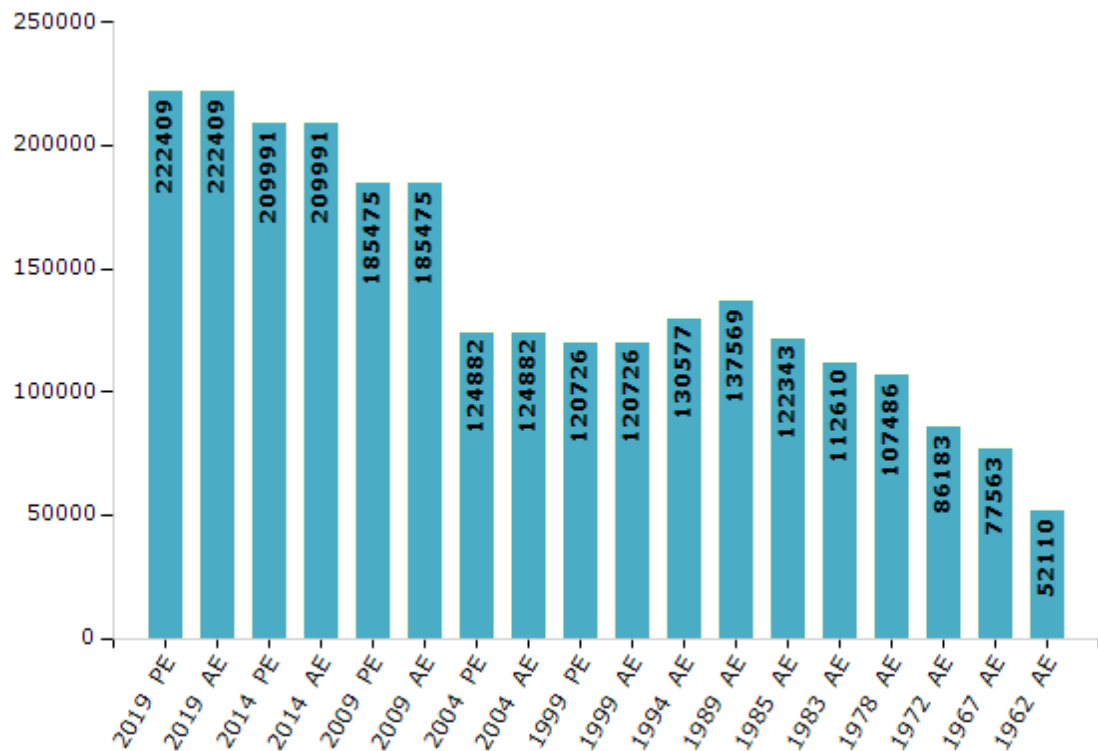


Electoral Features

Electors by Male & Female

Year	Male	Female	Others	Total	Year	Male	Female	Others	Total
2019 PE	108979	113407	23	222409	1994 AE	64456	66121	-	130577
2019 AE	108979	113407	23	222409	1989 AE	68656	68913	-	137569
2014 PE	101580	108388	23	209991	1985 AE	60984	61359	-	122343
2014 AE	101580	108388	23	209991	1983 AE	55883	56727	-	112610
2009 PE	88318	97157	-	185475	1978 AE	54014	53472	-	107486
2009 AE	88318	97157	-	185475	1972 AE	44593	41590	-	86183
2004 PE	60238	64644	-	124882	1967 AE	-	-	-	77563
2004 AE	60238	64644	-	124882	1962 AE	-	-	-	52110
1999 PE	59263	61463	-	120726	1957 AE	-	-	-	-
1999 AE	59263	61463	-	120726	1955 AE	-	-	-	-

Number of Electors



Note : AE : Assembly Election, PE : Assembly Segment of Parliamentary Election

Historical Summary Election Results

Summary Result of Assembly Election - 2014

Candidate Name	Party	Votes	Votes %
Meda Venkata Mallikarjuna Reddy	TDP	83884	50.74
Amarnath Reddy Akepati	YSRCP	72267	43.71
Gajula Bhaskar	INC	2362	1.43
Ankireddy Amarnada Reddy	JMBP	999	0.6
J. V. Ramana	IND	699	0.42
Vijaya Bhaskar Pula	IND	555	0.34
Konduru Ayyavaraiah	BSP	498	0.3
A. Chandra Mohan	LJP	482	0.29
Dr. Chata Chandra Sekhar Yadav	LSP	442	0.27
R. Ramesh Babu	NCP	439	0.27
Shaik Moulana	JaSPa	392	0.24
Dr. Moode Ravi Nayak	PPOI	371	0.22
S. V. Prasad Varma	IND	223	0.13
Amarnadha Reddy Kataru	IND	213	0.13
Penumadu Pradeep	RPS	198	0.12
R. C. Penchalaiah	IND	198	0.12
V. Suresh Kumar	AAP	159	0.1
A. Soumitri Chandranath	IND	145	0.09
G. Chandrasa Reddy	IND	134	0.08
Shaik Hidaayathulla	JD(U)	88	0.05
	NOTA	584	0.35

Polling Station Level Election Results

Number and Name of Polling Stations (PS) (2019 AE)

Number of Polling Stations	Name of Polling Stations	Number of Polling Stations	Name of Polling Stations
1	M.P.U.P. School, Lingampalli	22	M.P.P School, Mohiddinsabpalli Brahmanapalli H/O Shakarajupalli
2	M.P.P. School Kadapayapalli	23	M.P.P School, New Building Nekanapuram
3	Zilla Parishad Hi School, Takkolu	24	Z.P. High School, Northern Side Pedda Palle
4	Zilla Parishad High School Takkolu	25	Z.P. High School, Eastern Side (West) Pedda Palle
5	M.P.P. School Machupalli	26	M.P.P. School Kotha Sc Colony
6	M.P.U.P. School Machupalli	27	M.P.P. School North Side Room, Bhakarapet Boggidivandlapalli
7	M.P.P. School, Room No. 2, Shanthi Nagar H/O Machupalli	28	Mp Elementary School, Mittapalli
8	M.P.U.P. School Ponnnavolu	29	M.P.P. School South Side Room, Bhakarapet Vaddevaripalli
9	Mppes P.Venkatayapalle P, Venkatayapalli	30	S.P.B.V.D. Sabha High School, South Side Room, Parvathipuram
10	M.P. P School, Jyothi	31	M.P.P. School Ramakrishnapuram H/O Madhavaram Village Kodandaram Nagar
11	M.P.P. School J Gollapalli	32	M.P.P. School Madhavaram-1 Village Parvathipuram
12	M.P.P School Vanthatipalli	33	G.V.S.O.H.S, South 3 Kodandarama Nagar
13	M.P.P. School Santigaripalli	34	G.V.S Oriental High School, Kodandarama Nagar, North Side, Parvathipuram
14	M.P.P. School S.Rajampeta	35	G.V.S.O.H.S, Kodandaram Nagar
15	M.P.P School Moolapalli	36	M.P.P. School Bangarupeta, Lakshmiapuram H/O Madhavaram
16	M.P.P. School (Telugu) Siddavatam	37	S.V.B.V.D.Sabha High School, Saraswathipuram, Upparapalli
17	M.P.P. School (Telugu) Siddavatam	38	S.P.Bvd Sabha High School, Room No. 2, Upparapalli
18	Z.P. High School, East Wing Siddavatam	39	M.P.P. School, K.Madhavaram-123 Wards Upparapalli
19	Z.P. High School, West Wing Siddavatam	40	M.P.P. School, Kanamalopalli
20	M.P.P School Jangaalapalli	41	M.P.P. School, Eastern Wing Kudamaluru
21	M.P.P. School Velugupalli	42	Mppe School, Rachagudipalli (H.W)

Contd....

Polling Station Level Election Results

Polling Station-wise Votes Secured by Overall Top Five Parties in Rajampet Assembly in Assembly Election (AE) under Rajampet Parliamentary Constituency in Andhra Pradesh (2019)

Number of Polling Station	Winner - Meda Venkata Mallikarjuna Reddy (YSRCP)	Runner-up - Bathyala Chungal Rayudu (TDP)	3rd - Poola Bhaskar (INC)	4th - Pathipati Kusuma Kumari (JnP)	5th - Pothugunta Ramesh Naidu (BJP)	NOTA	Other	Total Votes Secured
36	261	128	9	7	1	5	3	414
37	212	263	6	7	4	3	1	496
38	208	244	4	4	6	3	2	471
39	349	421	13	4	0	3	3	793
40	65	57	1	4	1	2	1	131
41	260	35	6	1	0	1	1	304
42	541	100	13	3	2	2	4	665
43	454	207	8	6	6	8	2	691
44	334	118	8	3	4	4	8	479
45	313	320	19	7	8	3	7	677
46	262	226	11	9	2	2	1	513
47	194	240	16	16	3	2	1	472
48	NV	NV	NV	NV	NV	NV	NV	NV
49	190	262	15	2	6	7	3	485
50	342	169	9	3	1	6	5	535
51	480	170	13	0	8	3	2	676
52	411	369	8	9	1	7	11	816
53	311	480	13	13	1	4	5	827
54	252	196	8	4	6	3	4	473
55	199	240	8	9	1	3	2	462
56	184	364	5	5	2	3	3	566
57	405	165	12	3	4	9	4	602
58	290	101	15	1	2	3	4	416
59	450	194	7	1	4	5	8	669
60	NV	NV	NV	NV	NV	NV	NV	NV
61	333	105	7	2	1	3	2	453
62	255	276	9	12	5	3	7	567
63	427	106	4	1	1	0	2	541
64	310	103	10	1	0	7	0	431
65	256	93	2	15	3	6	2	377
66	530	139	8	8	4	15	7	711
67	486	114	14	7	0	5	6	632
68	501	273	28	12	9	6	6	835
69	495	197	7	1	7	0	0	707
70	425	177	21	0	6	3	6	638

Contd....

Polling Station Level Election Results

Winner, Runner-up and 3rd Party Position & Winning Margin According to Polling Stations in Rajampet Assembly in Assembly Election (AE) under Rajampet Parliamentary Constituency in Andhra Pradesh (2019)

Polling Station Number	Winner Party	Winner Votes (%)	Runner-up Party	Runner-up Votes (%)	Winning Margin Votes (%)	Third Party	Third Party Votes (%)	Other Votes (%)
75	YSRCP	247 (56.01)	TDP	170 (38.55)	77 (17.46)	JnP	10 (2.27)	14 (3.17)
76	YSRCP	301 (73.59)	TDP	80 (19.56)	221 (54.03)	INC	14 (3.42)	14 (3.42)
77	NV	NV (NV)	NV	NV (NV)	NV (NV)	NV	NV (NV)	NV (NV)
78	YSRCP	327 (98.49)	INC	3 (0.9)	324 (97.59)	TDP	1 (0.3)	1 (0.3)
79	NV	NV (NV)	NV	NV (NV)	NV (NV)	NV	NV (NV)	NV (NV)
80	YSRCP	393 (59.01)	TDP	245 (36.79)	148 (22.22)	INC	10 (1.5)	18 (2.7)
81	YSRCP	553 (62.27)	TDP	304 (34.23)	249 (28.04)	INC	7 (0.79)	24 (2.7)
82	YSRCP	155 (72.09)	TDP	44 (20.47)	111 (51.62)	INC	5 (2.33)	11 (5.12)
83	YSRCP	352 (61.54)	TDP	178 (31.12)	174 (30.42)	INC	16 (2.8)	26 (4.55)
84	NV	NV (NV)	NV	NV (NV)	NV (NV)	NV	NV (NV)	NV (NV)
85	YSRCP	515 (68.58)	TDP	196 (26.1)	319 (42.48)	INC	14 (1.86)	26 (3.46)
86	YSRCP	537 (86.75)	TDP	55 (8.89)	482 (77.86)	INC	12 (1.94)	15 (2.42)
87	YSRCP	360 (68.57)	TDP	129 (24.57)	231 (44)	JnP	10 (1.9)	26 (4.95)
88	YSRCP	402 (70.03)	TDP	145 (25.26)	257 (44.77)	INC	14 (2.44)	13 (2.26)
89	YSRCP	578 (65.24)	TDP	258 (29.12)	320 (36.12)	JnP	10 (1.13)	40 (4.51)
90	TDP	334 (48.41)	YSRCP	313 (45.36)	21 (3.05)	IND (ADC)	20 (2.9)	23 (3.33)
91	YSRCP	373 (46.74)	TDP	361 (45.24)	12 (1.5)	IND (ADC)	19 (2.38)	45 (5.64)
92	YSRCP	369 (48.17)	TDP	326 (42.56)	43 (5.61)	JnP	22 (2.87)	49 (6.4)
93	YSRCP	284 (56.57)	TDP	195 (38.84)	89 (17.73)	INC	13 (2.59)	10 (1.99)
94	YSRCP	375 (58.87)	TDP	213 (33.44)	162 (25.43)	JnP	17 (2.67)	32 (5.02)
95	YSRCP	161 (54.21)	TDP	115 (38.72)	46 (15.49)	INC	9 (3.03)	12 (4.04)
96	YSRCP	443 (77.86)	TDP	99 (17.4)	344 (60.46)	INC	11 (1.93)	16 (2.81)
97	YSRCP	624 (62.65)	TDP	313 (31.43)	311 (31.22)	INC	21 (2.11)	38 (3.82)
98	YSRCP	455 (53.53)	TDP	334 (39.29)	121 (14.24)	INC	24 (2.82)	37 (4.35)
99	YSRCP	83 (51.23)	TDP	64 (39.51)	19 (11.72)	INC	7 (4.32)	8 (4.94)
100	YSRCP	423 (65.48)	TDP	196 (30.34)	227 (35.14)	INC	14 (2.17)	13 (2.01)
101	YSRCP	314 (57.19)	TDP	208 (37.89)	106 (19.3)	INC	10 (1.82)	17 (3.1)
102	YSRCP	364 (55.66)	TDP	253 (38.69)	111 (16.97)	INC	21 (3.21)	16 (2.45)
103	YSRCP	166 (48.68)	TDP	137 (40.18)	29 (8.5)	INC	10 (2.93)	28 (8.21)
104	YSRCP	492 (56.68)	TDP	309 (35.6)	183 (21.08)	INC	20 (2.3)	47 (5.41)
105	YSRCP	334 (71.37)	TDP	110 (23.5)	224 (47.87)	JnP	13 (2.78)	11 (2.35)
106	YSRCP	315 (64.95)	TDP	147 (30.31)	168 (34.64)	JnP	8 (1.65)	15 (3.09)
107	YSRCP	364 (70.54)	TDP	128 (24.81)	236 (45.73)	JnP	10 (1.94)	14 (2.71)
108	YSRCP	330 (65.48)	TDP	138 (27.38)	192 (38.1)	JnP	12 (2.38)	24 (4.76)
109	YSRCP	523 (78.06)	TDP	130 (19.4)	393 (58.66)	INC	9 (1.34)	8 (1.19)
110	YSRCP	109 (88.62)	TDP	9 (7.32)	100 (81.3)	JnP	1 (0.81)	4 (3.25)
111	YSRCP	147 (54.44)	TDP	109 (40.37)	38 (14.07)	BJP	6 (2.22)	8 (2.96)

Contd....

Socio-Economic Amenities - Rural

Access to Education Facilities

Particulars	Number of Villages (% of Population)				
	Available	Not Available	If Not Available (Distance of Nearest Facility)		
			A	B	C
Govt. Primary School	85 (99)	5 (1)	5 (1)	0 (0)	0 (0)
Private Primary School	10 (28)	80 (72)	0 (0)	0 (0)	0 (0)
Govt. Middle School	49 (84)	41 (16)	25 (7)	8 (2)	3 (1)
Private Middle School	11 (35)	79 (65)	1 (0)	0 (0)	2 (1)
Govt. Secondary School	35 (74)	55 (26)	27 (11)	18 (8)	4 (2)
Private Secondary School	7 (20)	83 (80)	1 (0)	0 (0)	4 (5)
Govt. Senior Secondary School	7 (23)	83 (77)	5 (7)	27 (29)	31 (21)
Private Senior Secondary School	2 (2)	88 (98)	7 (5)	5 (7)	6 (7)
Govt. Arts and Science Degree College	1 (1)	89 (99)	4 (7)	11 (12)	48 (46)
Private Arts and Science Degree College	2 (10)	88 (90)	2 (0)	7 (6)	15 (18)
Govt. Engineering College	0 (0)	90 (100)	0 (0)	1 (0)	11 (12)
Private Engineering College	2 (5)	88 (95)	8 (5)	21 (25)	47 (52)
Govt. Medicine College	0 (0)	90 (100)	0 (0)	0 (0)	0 (0)
Private Medicine College	0 (0)	90 (100)	0 (0)	1 (0)	89 (100)
Govt. Management Institute	0 (0)	90 (100)	0 (0)	1 (0)	27 (27)
Private Management Institute	0 (0)	90 (100)	5 (8)	13 (15)	44 (50)
Govt. Polytechnic	0 (0)	90 (100)	5 (8)	16 (17)	69 (75)
Private Polytechnic	0 (0)	90 (100)	0 (0)	0 (0)	0 (0)
Govt. Vocational Training School/ITI	0 (0)	90 (100)	5 (8)	16 (17)	69 (75)
Private Vocational Training School/ITI	0 (0)	90 (100)	0 (0)	0 (0)	0 (0)
Govt. Non Formal Training Centre	0 (0)	90 (100)	5 (8)	16 (17)	69 (75)
Private Non Formal Training Centre	0 (0)	90 (100)	0 (0)	0 (0)	0 (0)
Govt. School For Disabled	0 (0)	90 (100)	0 (0)	1 (0)	89 (100)
Private School For Disabled	0 (0)	90 (100)	0 (0)	0 (0)	0 (0)
Government Others	0 (0)	90 (100)	0 (0)	0 (0)	0 (0)
Private Others	0 (0)	90 (100)	0 (0)	0 (0)	0 (0)

Note : Distance A : Less than 5 km; B : Between 5-10 km; C : 10+ km.; Source : Data Analysis is based on 2011 Census.

DISCLAIMER

The Terms of Use and Disclaimer of Datanet India Private Limited (hereinafter referred to as "Datanet") for use of this analysis report of **Rajampet Assembly Constituency (Rajampet Vidhan Sabha)** :-

1. **Assembly Factbook™** is a Registered Trade Mark owned by Datanet.
2. All the maps are sketched and graphical representation only and have not been drawn to the scale and also not to represent the actual geographical area or boundary of the unit.
3. The data for the aforesaid analysis is based on authentic sources and has been culled from the various publications of Census, CSO and NSSO for district and block level data, various central and state government departments, Central & State Elections Commissions and the concerned Returning Officers' releases, Electoral Rolls, Election results and allied publications, internal assessment, surveys, estimates and analysis. Therefore, certain adjustment of data at micro level may have been done to arrive closer to the macro data.
4. Data have been provided on an "As Is" and "As AVAILABLE" basis
5. The colours shown in the maps or diagram and charts of a particular party, alliance or AC are indicative and do not represent them.
6. This publication which includes maps, sheets, graphs and data would be the property under copyright of Datanet only. The user may use these for its internal study, analysis and research purposes. It's public display, re-selling or any commercial uses by the user are not allowed.
7. Datanet has taken due care and caution in compilation and processing of data and allied information, but does not guarantee the accuracy, adequacy or completeness of any information/analysis and will be not responsible for any errors or omissions or for the results obtained from the use of such information/analysis.
8. All the contents for the publication have been culled from various authentic sources and Datanet reasonably believes such sources to be reliable, but does not make any representations, express or implied as to the accuracy or fitness of use of such information. The information or contents of the information/analysis do not constitute advice and should not be relied upon in making (or refraining from making) any decision. Any reliance placed upon the information provided by Datanet is the sole responsibility and strictly at the user's risk.
9. In no event will Datanet be liable for any damages (including, without limitation, damages for loss of business projects, or loss of profits) arising in contract, tort or otherwise from the use of or inability to use any of its contents, or from any action taken (or refrained from being taken) as a result of using the analysis or any of its contents. Datanet its directors, owners, editors, officials, employees, distributor and agents or any associate will not be liable for any errors in the information contained or any consequences arising from the use of the contents of the provided information/analysis.
10. If any provision of these terms and conditions is held invalid or illegal or unenforceable for any reason by any court of competent jurisdiction, such provision shall be severed and the remainder of provisions of the terms and conditions shall continue in full force and effect as if the Term of Use had been executed with the invalid, illegal or unenforceable provision eliminated.
11. If there are any discrepancies in the information provided, please bring it to attention of Datanet for suitable rectification measures.

Buy Online This Complete Book At
Datanet India eBooks Store

www.indiastatpublications.com

or go directly at

[http://www.indiastatpublications.com/
Assembly_factbook/Andhra_Pradesh/Rajampet/ Rajampet](http://www.indiastatpublications.com/Assembly_factbook/Andhra_Pradesh/Rajampet/Rajampet)

 **india**stat**elections**

ISBN : 978-93-88662-18-7

