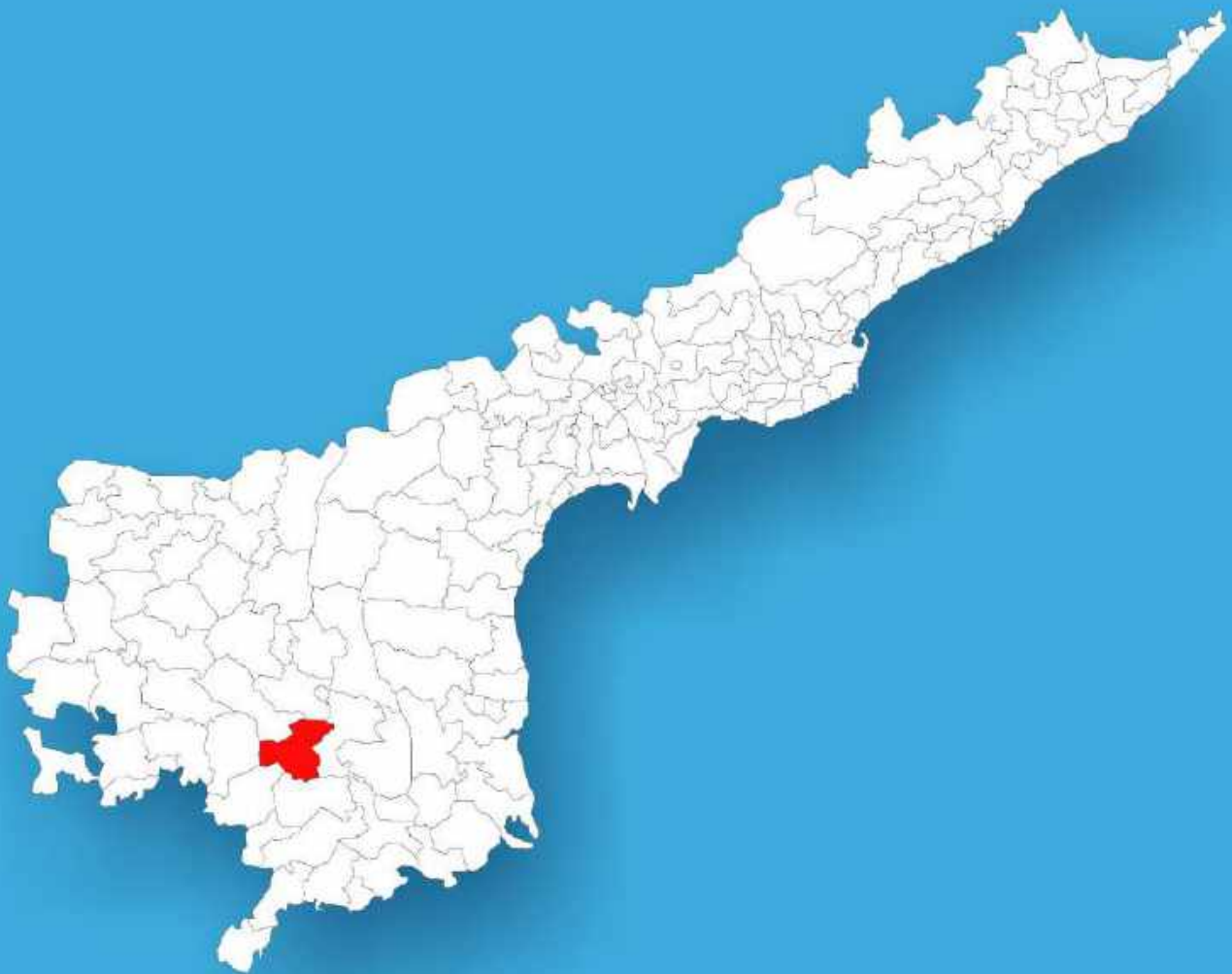




Andhra Pradesh

Assembly Factbook™

Rayachoti Assembly Constituency



Key Electoral Data of Rayachoti
Assembly Constituency (Vidhan Sabha)

Andhra Pradesh
Assembly FactbookTM
Rayachoti Assembly Constituency



Rayachoti Vidhan Sabha

Editor & Director

Dr. R.K. Thukral

Research Editor

Dr. Shafeeq Rahman

Compiled, Researched and Published by Datanet India Pvt. Ltd.

D-100, 1st Floor,

Okhla Industrial Area, Phase-I,
New Delhi- 110020.

Ph.: 91-11- 43580781-84

Email : support@indiastatpublications.com

Website : www.indiastatelections.com

Online Book Store :

www.indiastatpublications.com

Report No. : AFB/AP-128-0125

ISBN : 978-93-5293-010-4

First Edition : January, 2018

Eighth Updated Edition : January, 2025

Price : Rs. 11500/-

US\$ 310

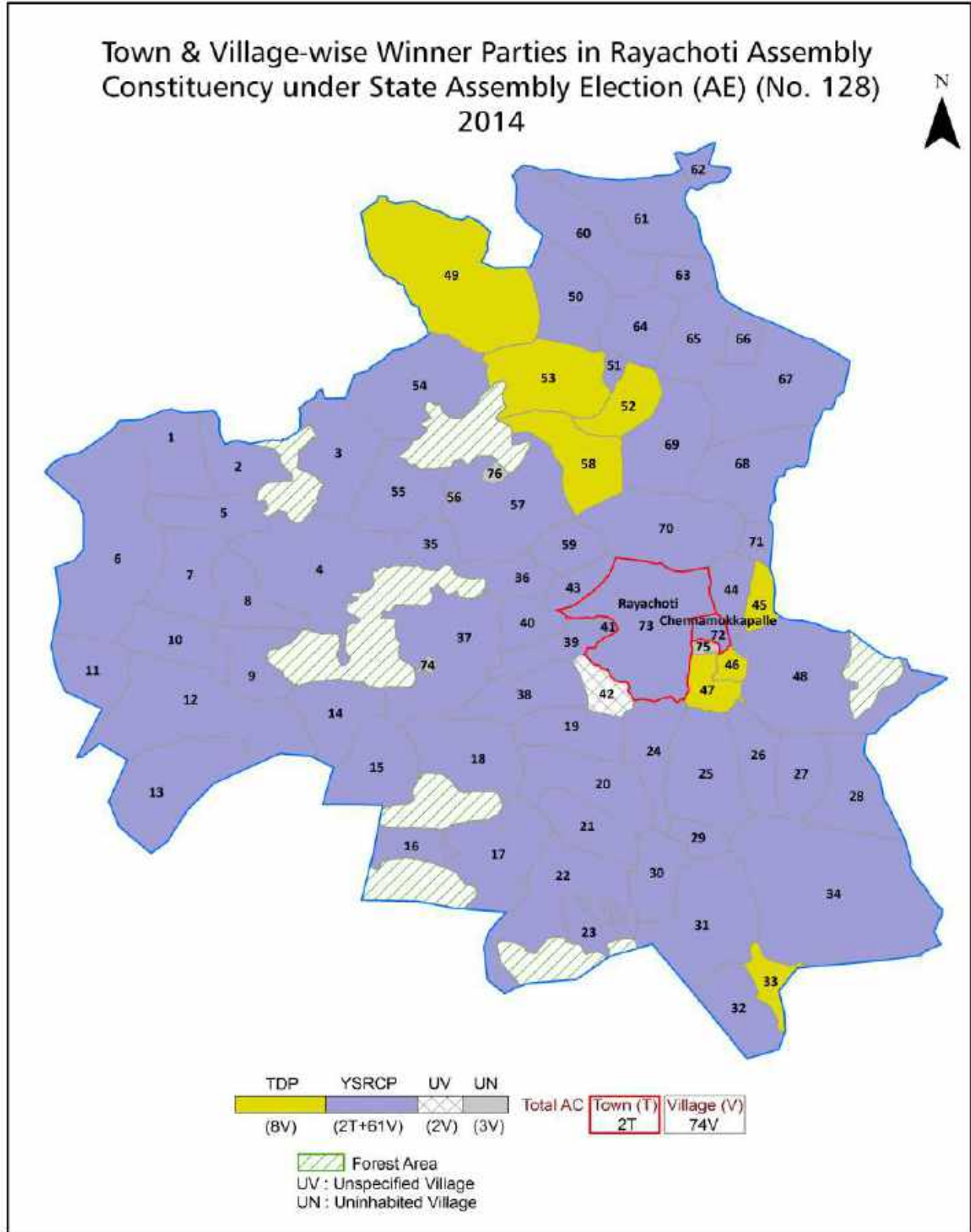
© Datanet India Pvt. Ltd.

All rights reserved. No part of this book may be reproduced, stored in a retrieval system or transmitted in any form or by any means, mechanical photocopying, photographing, scanning, recording or otherwise without the prior written permission of the publisher. Please refer to Disclaimer at page no. 229 for the use of this publication.

Printed in India

No.	Particulars	Page No.
	Introduction	
1	Assembly Constituency - (Vidhan Sabha) at a Glance Features of Assembly as per Delimitation Commission of India (2008)	1-2
	Location and Political Maps	
2	Location Map Boundaries of Assembly Constituency - (Vidhan Sabha) in District Boundaries of Assembly Constituency under Parliamentary Constituency - (Lok Sabha) Town & Village-wise Winner Parties- 2024-PE, 2024-AE, 2019-PE, 2019-AE, 2014-PE, 2014-AE, 2009-PE and 2009-AE	3-11
	Administrative Setup (2011)	
3	District Sub-district Towns Villages Inhabited Villages Uninhabited Villages Village Panchayat Intermediate Panchayat	12-16
	Demographics (2011)	
4	Population Households Rural/Urban Population Towns and Villages by Population Size Sex Ratio (Total & 0-6 Years) Religious Population Social Population Literacy Rate	17-18
	Electoral Features	
5	Important Dates of Last Elections Held Electors by Gender Service Electors Voters Voters Turnout Polling Stations & Average Number of Electors per Polling Station Electors by Age Group Present Elected Representatives	19-24
	Historical Summary Election Results	
6	Vote Share of Major Parties Winning Margin (Number & Percentage Polarity of Parties Summary Result of Assembly Segment of Parliamentary Elections 2024, 2019, 2014, 2009, 2004 and 1999 Summary Result of Assembly Elections 2024, 2019, 2014, 2009, 2004, 1999, 1994, 1989, 1985, 1983, 1978, 1972, 1967, 1962 and 1955	25-48
	Polling Station Level Election Results	
7	Name and Number of Polling Station 2024-PE, 2024-AE, 2019-PE, 2019-AE, 2014-PE, 2014-AE, 2009-PE and 2009-AE Polling Station-wise Electoral, Voter & Voter Turnout 2024-PE, 2024-AE, 2019-PE, 2019-AE, 2014-PE, 2014-AE, 2009-PE and 2009-AE Polling Station wise Elections Results 2024-PE, 2024-AE, 2019-PE, 2019-AE, 2014-PE, 2014-AE, 2009-PE and 2009-AE	49-207
	Share of Assembly Constituency	
8	Share of Assembly Constituency - (Vidhan Sabha) in State, District and Parliamentary Constituency - (Lok Sabha)	208
	Socio-Economic Amenities (2011)	
9	Access to Administrative Units Agricultural, Manufacturing and Industrial Commodities Demographic Indicators Education Health & Manpower Drinking Water Supply Sanitation Entertainment and Recreations Infrastructure Power Food Allocation Distribution and Marketing of Agriculture Commodities Infrastructure Transport and Road Infrastructure Communication Banking and Financial Services Land Use Irrigation Source	210-224
10	Abbreviation & Sources	226-227
11	Disclaimer	229

Location & Political Map



Administrative Setup

List of Village Panchayat & Intermediate Panchayat (Block) Name - 2011

Village Name	Village Panchayat Name	Intermediate Panchayat Name
Abbavaram	Abbavaram	Rayachoti
Ananthapuram	Ananthapuram & Chowtapalli	Lakkireddipalle
Araveedu	Araveedu	Galiveedu
Bandlapalle	Bandlapalle & Kummarapalle	Ramapuram
Bonamala	Bonamala	Chinnamandem
Botlacheruvu	Katimayakunta	Rayachoti
Brahmana Yerragudi	Brahman Yerragudi, Konampeta & P.Gollapalle	Lakkireddipalle
Cherlopalle	Gorlamudiveedu	Rayachoti
Chinnamandem	Chinnamandem, Polimerapalle & Kesapuram	Chinnamandem
Chitlur	Chitlur	Ramapuram
Dappepalle	Dappepalle	Lakkireddipalle
Devagudipalle	Devagudipalle	Chinnamandem
Devapatla	Devapatla, Nagireddigaripalle & Reddivaripalle	Sambepalle
Diguvagottiveedu	Diguvagottiveedu	Chinnamandem
Dinnepadu	Dinnepadu	Lakkireddipalle
Dudyala	Dudyala	Sambepalle
Dullavaripalle	Chennamukkapalle	Rayachoti
Eguvagottiveedu	Eguvagottiveedu	Galiveedu
Galiveedu	Galiveedu & Govancheruvu	Galiveedu
Garugupalle	Garugupalle	Galiveedu
Gopagudipalle	Gopagudipalle & Kasireddigaripalle	Ramapuram
Gopanapalle	Gopanapalle	Galiveedu
Gorlamudiveedu	Gorlamudiveedu	Rayachoti
Gudlavaripalle	Ananthapuram & Chowtapalli	Lakkireddipalle
Gundlacheruvu	Gundlacheruvu	Galiveedu
Gunnikuntla	Gunnikuntla	Sambepalle
Guntimadugu	Katimayakunta	Rayachoti
Guriginjakunta	Guriginjakunta	Sambepalle
Guttapalle	Guttapalle	Sambepalle

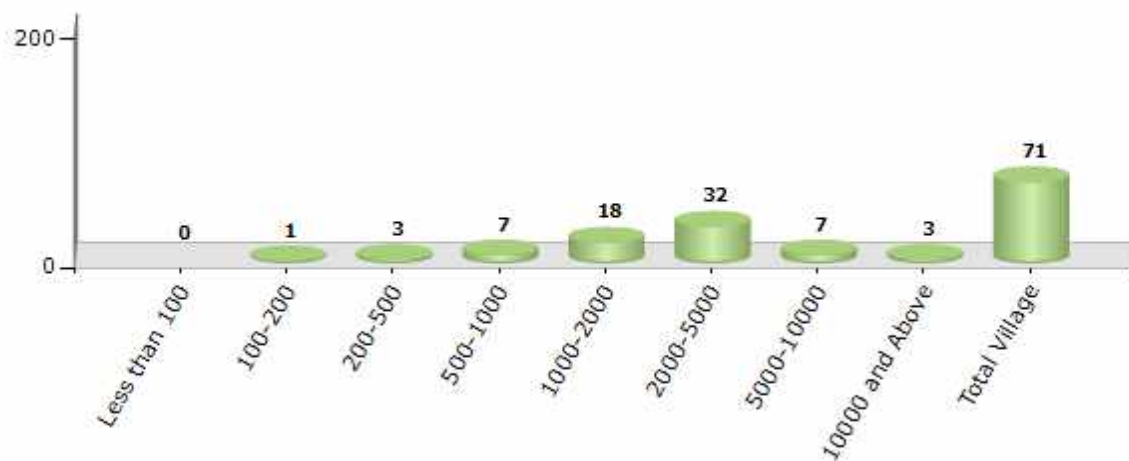
Contd....

Demographics

Number of Villages by Population Size - 2011

Less than 100	100-200	200-500	500-1000	1000-2000	2000-5000	5000-10000	10000 and Above	Total Village
0	1	3	7	18	32	7	3	71

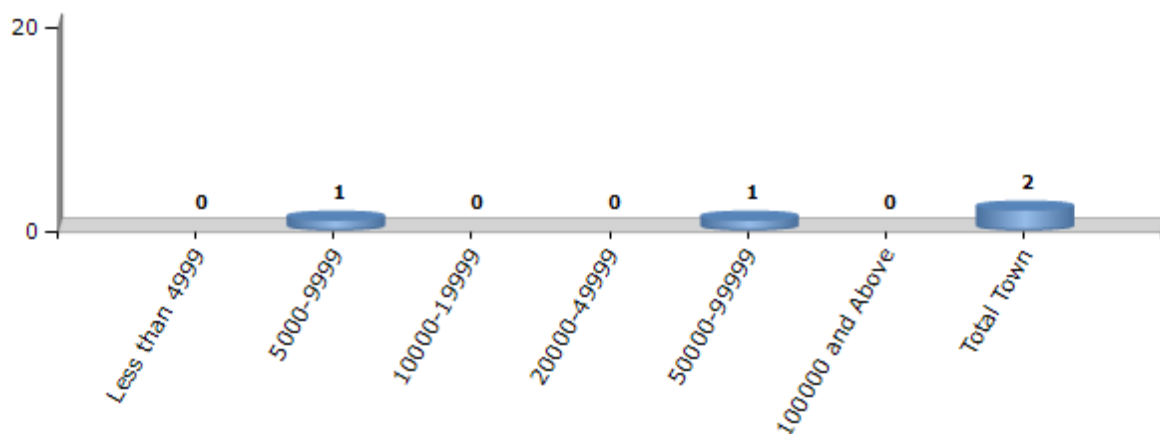
Number of Villages by Population Size - 2011



Number of Towns by Population Size - 2011

Less than 4999	5000-9999	10000-19999	20000-49999	50000-99999	100000 and Above	Total Town
0	1	0	0	1	0	2

Number of Towns by Population Size - 2011

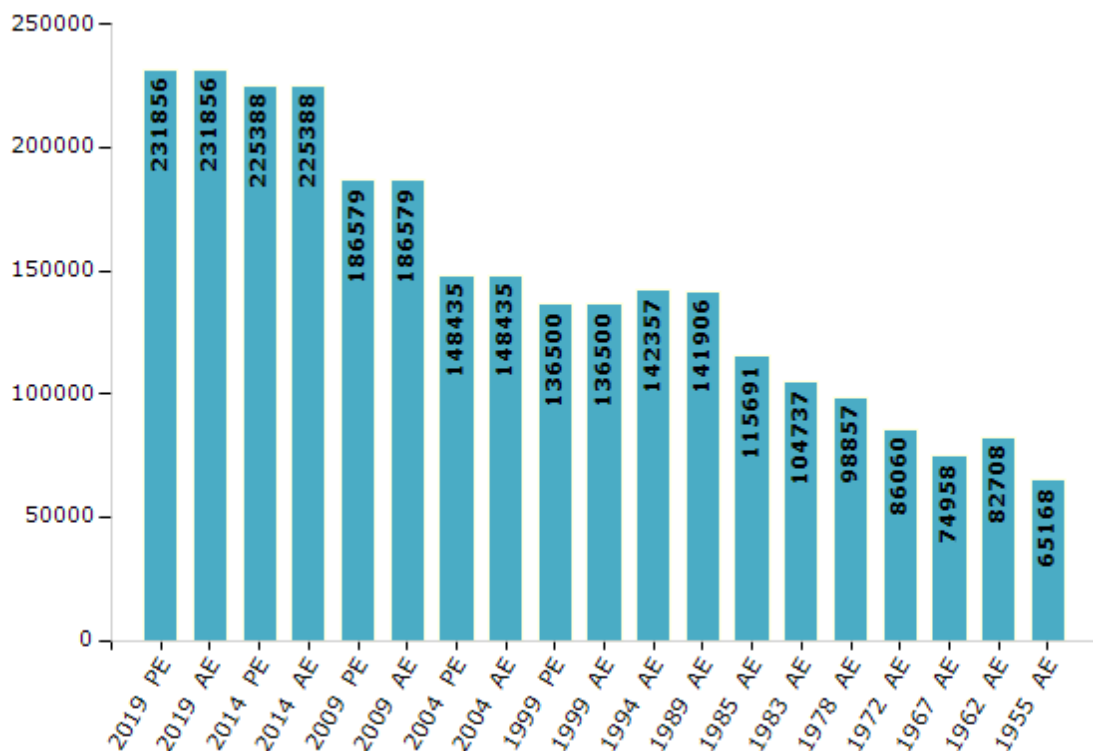


Electoral Features

Electors by Male & Female

Year	Male	Female	Others	Total	Year	Male	Female	Others	Total
2019 PE	115582	116247	27	231856	1994 AE	72025	70332	-	142357
2019 AE	115582	116247	27	231856	1989 AE	72176	69730	-	141906
2014 PE	111655	113713	20	225388	1985 AE	58928	56763	-	115691
2014 AE	111655	113713	20	225388	1983 AE	52900	51837	-	104737
2009 PE	89443	97136	-	186579	1978 AE	50715	48142	-	98857
2009 AE	89443	97136	-	186579	1972 AE	44235	41825	-	86060
2004 PE	73203	75232	-	148435	1967 AE	-	-	-	74958
2004 AE	73203	75232	-	148435	1962 AE	-	-	-	82708
1999 PE	68110	68390	-	136500	1957 AE	-	-	-	-
1999 AE	68110	68390	-	136500	1955 AE	-	-	-	65168

Number of Electors

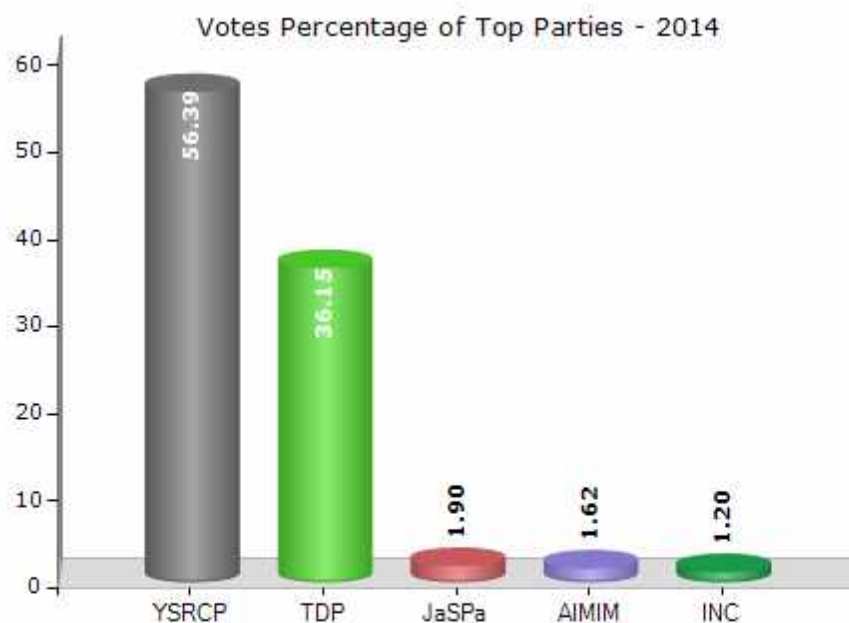


Note : AE : Assembly Election, PE : Assembly Segment of Parliamentary Election

Historical Summary Election Results

Summary Result of Assembly Election - 2014

Candidate Name	Party	Votes	Votes %
Gadikota Srikanth Reddy	YSRCP	96891	56.39
Ramesh Kumar Reddy Reddeppagari	TDP	62109	36.15
Mandipalli Ramprasad Reddy	JaSPa	3272	1.9
M.Khader Basha	AIMIM	2775	1.62
Imthiyaz Ahamed Chennur Shaik	INC	2061	1.2
P.Madan Mohan Reddy	BSP	883	0.51
Cholaraju Raveendra Raju	RPS	785	0.46
Yadagutta Jangamaiah	PPOI	565	0.33
Chidambar Reddy Mulala	NCP	439	0.26
Rayachoty Chenna Krishna	IND	395	0.23
K.Anil Kumar	IND	352	0.2
Shaik Mahaboob Basha	IND	329	0.19
S.Khadeer	IND	251	0.15
Dasari Bharatamma	IND	182	0.11
	NOTA	530	0.31



Polling Station Level Election Results

Number and Name of Polling Stations (PS) (2019 AE)

Number of Polling Stations	Name of Polling Stations	Number of Polling Stations	Name of Polling Stations
1	Mandal Parishad Uppar Primary School Central Room Pandillapalli	22	Mandal Parishad Primary School New Building Chintakuntavandlapalli
2	M.P.U.P. School, Western Room, Pandillapalli	23	Mandal Parishad Primary School Reddivaripalle H/O.Lakkireddipalle
3	Mandal Parishad Primary School Kothalaguttapalle	24	Mandal Parishad Primary School New Building K.Agraharam Kunuthala
4	Mandal Parishad Primary School Dappepalli	25	Mandal Parishad Primary School Diguvavadde Palle
5	M.P.P. Elementary School Dappepalle	26	Mandal Parishad Primary School Vayalarajugaripallpalle
6	Mandal Parishad Primary School Reddivaripalle	27	Mandal Parishad Primary School Kasthurirajugaripalle Kurunutla
7	Mandal Parishad Uppar Primary School Eastren Wing 6. Brahmana Yerragudi	28	Mandal Parishad Elementary School Kasthurirajugaripalle
8	M.P.P. School, (Western Wing), B.Yerragudi	29	Mandal Parishad Uppar Primary School New Building Edigapalle
9	Mandal Parishad Uppar Primary School (Ground Room), Chencharlapalli B. Yerragudi	30	Mandal Parishad Primary School Applarajugaripalle
10	Mandal Parishad Primary School Kaladivandlapalle B.Yarragudi	31	Mandal Parishad Primary School Bhudidaguntapalle
11	Mandal Parishad Primary School Palem Gollapalle B.Yarragudi	32	Mandal Parishad Upper Primary School Edigapalle
12	Zilla Parishad High School Parvathareddyvaripally	33	Mandal Parishad Primary School Chowtapalle
13	Mandal Parishad Primary School Narasimha Raju Gari Palli	34	Mandal Parishad Upper Primary School Old Building Middakadapalle
14	Mandal Parishad Primary School (Urdu) 1. Dinnepadu	35	Mandal Parishad Uppar Primary School (Urdu) Guvvala Cheruvu
15	Z.P.H. School (Urdu), North Side Building, Ix Class Room, Lakkireddipalli Lakkireddypalli	36	M.P.U.P. School, (Urdu), Eastern Side New Room, Guvvalacheruvu
16	Z.P.H. School (Urdu), North Side Building, X Class Room, Lakkireddipalli Lakkireddy Palli	37	Mandal Parishad Uppar Primary School Kothapalle
17	Zilla Parishad High School (Boys) Room No. 7 Lakkireddypalli	38	Mandal Parishad Primary School Suryanarayanapuram
18	Z.P.H. School, (Boys) Room No-8 Lakkireddy Palli	39	Mandal Parishad Uppar Primary School Gopagudipalle Kasba
19	Zilla Parishad High School (Girls) Room No. 3 Lakkireddi Palle	40	M.P.P School, Gopagudi Palli Kaspa
20	Mandal Parishad Primary School Gudlavari Palle	41	Zilla Parishad High School Eastren Wing Neelakantara Pet
21	Mandal Parishad Primary School Appakondaiahgaripalle	42	Z.P.H. School, Eastren Side Another Room Nk Rao Peta Neelakantrao Peta

Contd....

Polling Station Level Election Results

Polling Station-wise Votes Secured by Overall Top Five Parties in Rayachoti Assembly in Assembly Election (AE) under Rajampet Parliamentary Constituency in Andhra Pradesh (2019)

Number of Polling Station	Winner - Gadikota. Srikanth Reddy. (YSRCP)	Runner-up - Ramesh Kumar Reddy Reddappagari (TDP)	3rd - Shaik Allabakash. (INC)	4th - S. Hasan. Basha. (JnP)	5th - Palagiri. Srinivasa Kumar Raju (BJP)	NOTA	Other	Total Votes Secured
36	275	245	5	3	2	5	7	542
37	167	326	6	6	2	3	6	516
38	489	279	3	6	16	28	14	835
39	359	238	7	2	7	10	7	630
40	194	151	4	11	5	5	4	374
41	302	173	18	1	0	12	2	508
42	249	119	6	1	0	3	3	381
43	431	155	5	2	11	5	3	612
44	424	269	9	7	2	5	2	718
45	886	25	2	0	3	3	0	919
46	377	378	7	8	6	2	3	781
47	559	255	7	3	5	10	2	841
48	322	263	2	0	0	4	2	593
49	421	232	7	3	1	14	2	680
50	490	212	6	3	4	20	11	746
51	347	184	5	1	3	9	6	555
52	373	153	6	4	4	13	6	559
53	459	321	6	16	4	9	9	824
54	457	224	5	4	4	10	5	709
55	421	197	6	2	5	7	2	640
56	423	401	11	24	3	13	5	880
57	245	162	5	5	4	5	1	427
58	207	197	2	4	4	6	1	421
59	411	219	4	5	0	15	4	658
60	457	267	4	14	4	10	3	759
61	587	231	12	3	13	7	6	859
62	468	186	12	3	4	9	4	686
63	347	188	3	2	2	4	1	547
64	406	274	2	3	5	5	3	698
65	499	314	2	6	9	4	4	838
66	348	309	6	10	7	10	6	696
67	338	80	2	2	3	2	1	428
68	292	109	3	1	2	1	1	409
69	502	142	13	4	7	14	2	684
70	329	180	4	7	4	6	3	533

Contd....

Polling Station Level Election Results

Winner, Runner-up and 3rd Party Position & Winning Margin According to Polling Stations in Rayachoti Assembly in Assembly Election (AE) under Rajampet Parliamentary Constituency in Andhra Pradesh (2019)

Polling Station Number	Winner Party	Winner Votes (%)	Runner-up Party	Runner-up Votes (%)	Winning Margin Votes (%)	Third Party	Third Party Votes (%)	Other Votes (%)
75	YSRCP	223 (54)	TDP	160 (38.74)	63 (15.26)	BJP	13 (3.15)	17 (4.12)
76	YSRCP	142 (49.48)	TDP	136 (47.39)	6 (2.09)	BJP	3 (1.05)	6 (2.09)
77	YSRCP	563 (71.36)	TDP	172 (21.8)	391 (49.56)	BJP	7 (0.89)	47 (5.96)
78	YSRCP	474 (52.9)	TDP	367 (40.96)	107 (11.94)	BJP	13 (1.45)	42 (4.69)
79	TDP	73 (51.05)	YSRCP	65 (45.45)	8 (5.6)	INC	2 (1.4)	3 (2.1)
80	YSRCP	497 (71.92)	TDP	164 (23.73)	333 (48.19)	INC	5 (0.72)	25 (3.62)
81	YSRCP	610 (71.93)	TDP	184 (21.7)	426 (50.23)	INC	26 (3.07)	28 (3.3)
82	YSRCP	320 (63.87)	TDP	148 (29.54)	172 (34.33)	INC	15 (2.99)	18 (3.59)
83	YSRCP	477 (58.89)	TDP	298 (36.79)	179 (22.1)	INC	10 (1.23)	25 (3.09)
84	YSRCP	428 (67.08)	TDP	174 (27.27)	254 (39.81)	INC	10 (1.57)	26 (4.08)
85	YSRCP	234 (49.06)	TDP	221 (46.33)	13 (2.73)	JnP	9 (1.89)	13 (2.73)
86	TDP	180 (54.22)	YSRCP	134 (40.36)	46 (13.86)	INC	5 (1.51)	13 (3.92)
87	YSRCP	246 (53.48)	TDP	171 (37.17)	75 (16.31)	INC	34 (7.39)	9 (1.96)
88	YSRCP	272 (57.26)	TDP	177 (37.26)	95 (20)	INC	15 (3.16)	11 (2.32)
89	YSRCP	444 (56.63)	TDP	299 (38.14)	145 (18.49)	INC	16 (2.04)	25 (3.19)
90	YSRCP	461 (59.95)	TDP	255 (33.16)	206 (26.79)	INC	25 (3.25)	28 (3.64)
91	YSRCP	556 (64.88)	TDP	262 (30.57)	294 (34.31)	INC	28 (3.27)	11 (1.28)
92	YSRCP	332 (53.38)	TDP	243 (39.07)	89 (14.31)	INC	31 (4.98)	16 (2.57)
93	TDP	317 (55.42)	YSRCP	229 (40.03)	88 (15.39)	JnP	10 (1.75)	16 (2.8)
94	YSRCP	319 (53.26)	TDP	247 (41.24)	72 (12.02)	JnP	15 (2.5)	18 (3.01)
95	YSRCP	327 (60.78)	TDP	183 (34.01)	144 (26.77)	JnP	15 (2.79)	13 (2.42)
96	TDP	511 (64.93)	YSRCP	228 (28.97)	283 (35.96)	JnP	21 (2.67)	27 (3.43)
97	YSRCP	256 (54.58)	TDP	184 (39.23)	72 (15.35)	JnP	7 (1.49)	22 (4.69)
98	YSRCP	374 (68.12)	TDP	158 (28.78)	216 (39.34)	INC	5 (0.91)	12 (2.19)
99	YSRCP	229 (47.22)	TDP	228 (47.01)	1 (0.21)	JnP	16 (3.3)	12 (2.47)
100	YSRCP	290 (52.25)	TDP	238 (42.88)	52 (9.37)	JnP	7 (1.26)	20 (3.6)
101	YSRCP	365 (48.54)	TDP	363 (48.27)	2 (0.27)	JnP	12 (1.6)	12 (1.6)
102	YSRCP	455 (48.87)	TDP	429 (46.08)	26 (2.79)	JnP	18 (1.93)	29 (3.11)
103	TDP	258 (48.77)	YSRCP	221 (41.78)	37 (6.99)	JnP	12 (2.27)	38 (7.18)
104	YSRCP	608 (71.11)	TDP	196 (22.92)	412 (48.19)	INC	36 (4.21)	15 (1.75)
105	YSRCP	259 (61.23)	TDP	141 (33.33)	118 (27.9)	BJP	10 (2.36)	13 (3.07)
106	YSRCP	350 (48.88)	TDP	312 (43.58)	38 (5.3)	JnP	22 (3.07)	32 (4.47)
107	YSRCP	506 (65.37)	TDP	225 (29.07)	281 (36.3)	INC	19 (2.45)	24 (3.1)
108	YSRCP	441 (73.87)	TDP	122 (20.44)	319 (53.43)	INC	12 (2.01)	22 (3.69)
109	YSRCP	322 (70.61)	TDP	116 (25.44)	206 (45.17)	INC	6 (1.32)	12 (2.63)
110	YSRCP	275 (69.44)	TDP	107 (27.02)	168 (42.42)	JnP	5 (1.26)	9 (2.27)
111	YSRCP	294 (73.13)	TDP	96 (23.88)	198 (49.25)	INC	6 (1.49)	6 (1.49)

Contd....

Socio-Economic Amenities - Rural

Access to Education Facilities

Particulars	Number of Villages (% of Population)				
	Available	Not Available	If Not Available (Distance of Nearest Facility)		
			A	B	C
Govt. Primary School	71 (100)	0 (0)	0 (0)	0 (0)	0 (0)
Private Primary School	11 (34)	60 (66)	0 (0)	0 (0)	0 (0)
Govt. Middle School	57 (94)	14 (6)	10 (3)	2 (1)	0 (0)
Private Middle School	8 (29)	63 (71)	1 (1)	0 (0)	0 (0)
Govt. Secondary School	27 (61)	44 (39)	19 (14)	22 (22)	0 (0)
Private Secondary School	6 (23)	65 (77)	1 (1)	1 (1)	0 (0)
Govt. Senior Secondary School	3 (10)	68 (90)	4 (2)	24 (28)	18 (23)
Private Senior Secondary School	3 (17)	68 (83)	5 (8)	9 (12)	6 (6)
Govt. Arts and Science Degree College	0 (0)	71 (100)	1 (0)	20 (22)	49 (78)
Private Arts and Science Degree College	0 (0)	71 (100)	0 (0)	0 (0)	1 (0)
Govt. Engineering College	0 (0)	71 (100)	0 (0)	0 (0)	2 (3)
Private Engineering College	0 (0)	71 (100)	2 (0)	17 (19)	50 (78)
Govt. Medicine College	0 (0)	71 (100)	0 (0)	0 (0)	0 (0)
Private Medicine College	0 (0)	71 (100)	0 (0)	0 (0)	71 (100)
Govt. Management Institute	0 (0)	71 (100)	0 (0)	0 (0)	0 (0)
Private Management Institute	0 (0)	71 (100)	1 (0)	18 (20)	52 (80)
Govt. Polytechnic	0 (0)	71 (100)	1 (0)	18 (20)	52 (80)
Private Polytechnic	0 (0)	71 (100)	0 (0)	0 (0)	0 (0)
Govt. Vocational Training School/ITI	0 (0)	71 (100)	1 (0)	18 (20)	52 (80)
Private Vocational Training School/ITI	0 (0)	71 (100)	0 (0)	0 (0)	0 (0)
Govt. Non Formal Training Centre	0 (0)	71 (100)	1 (0)	18 (20)	52 (80)
Private Non Formal Training Centre	0 (0)	71 (100)	0 (0)	0 (0)	0 (0)
Govt. School For Disabled	0 (0)	71 (100)	0 (0)	0 (0)	71 (100)
Private School For Disabled	0 (0)	71 (100)	0 (0)	0 (0)	0 (0)
Government Others	0 (0)	71 (100)	0 (0)	0 (0)	0 (0)
Private Others	0 (0)	71 (100)	0 (0)	0 (0)	0 (0)

Note : Distance A : Less than 5 km; B : Between 5-10 km; C : 10+ km.; Source : Data Analysis is based on 2011 Census.

DISCLAIMER

The Terms of Use and Disclaimer of Datanet India Private Limited (hereinafter referred to as "Datanet") for use of this analysis report of **Rayachoti Assembly Constituency (Rayachoti Vidhan Sabha) :-**

1. **Assembly Factbook™** is a Registered Trade Mark owned by Datanet.
2. All the maps are sketched and graphical representation only and have not been drawn to the scale and also not to represent the actual geographical area or boundary of the unit.
3. The data for the aforesaid analysis is based on authentic sources and has been culled from the various publications of Census, CSO and NSSO for district and block level data, various central and state government departments, Central & State Elections Commissions and the concerned Returning Officers' releases, Electoral Rolls, Election results and allied publications, internal assessment, surveys, estimates and analysis. Therefore, certain adjustment of data at micro level may have been done to arrive closer to the macro data.
4. Data have been provided on an "As Is" and "As AVAILABLE" basis
5. The colours shown in the maps or diagram and charts of a particular party, alliance or AC are indicative and do not represent them.
6. This publication which includes maps, sheets, graphs and data would be the property under copyright of Datanet only. The user may use these for its internal study, analysis and research purposes. It's public display, re-selling or any commercial uses by the user are not allowed.
7. Datanet has taken due care and caution in compilation and processing of data and allied information, but does not guarantee the accuracy, adequacy or completeness of any information/analysis and will be not responsible for any errors or omissions or for the results obtained from the use of such information/analysis.
8. All the contents for the publication have been culled from various authentic sources and Datanet reasonably believes such sources to be reliable, but does not make any representations, express or implied as to the accuracy or fitness of use of such information. The information or contents of the information/analysis do not constitute advice and should not be relied upon in making (or refraining from making) any decision. Any reliance placed upon the information provided by Datanet is the sole responsibility and strictly at the user's risk.
9. In no event will Datanet be liable for any damages (including, without limitation, damages for loss of business projects, or loss of profits) arising in contract, tort or otherwise from the use of or inability to use any of its contents, or from any action taken (or refrained from being taken) as a result of using the analysis or any of its contents. Datanet its directors, owners, editors, officials, employees, distributor and agents or any associate will not be liable for any errors in the information contained or any consequences arising from the use of the contents of the provided information/analysis.
10. If any provision of these terms and conditions is held invalid or illegal or unenforceable for any reason by any court of competent jurisdiction, such provision shall be severed and the remainder of provisions of the terms and conditions shall continue in full force and effect as if the Term of Use had been executed with the invalid, illegal or unenforceable provision eliminated.
11. If there are any discrepancies in the information provided, please bring it to attention of Datanet for suitable rectification measures.

Buy Online This Complete Book At
Datanet India eBooks Store

www.indiastatpublications.com

or go directly at

[http://www.indiastatpublications.com/
Assembly_factbook/Andhra_Pradesh/Rajampet/ Rayachoti](http://www.indiastatpublications.com/Assembly_factbook/Andhra_Pradesh/Rajampet/Rayachoti)

 **india**stat**elections**

