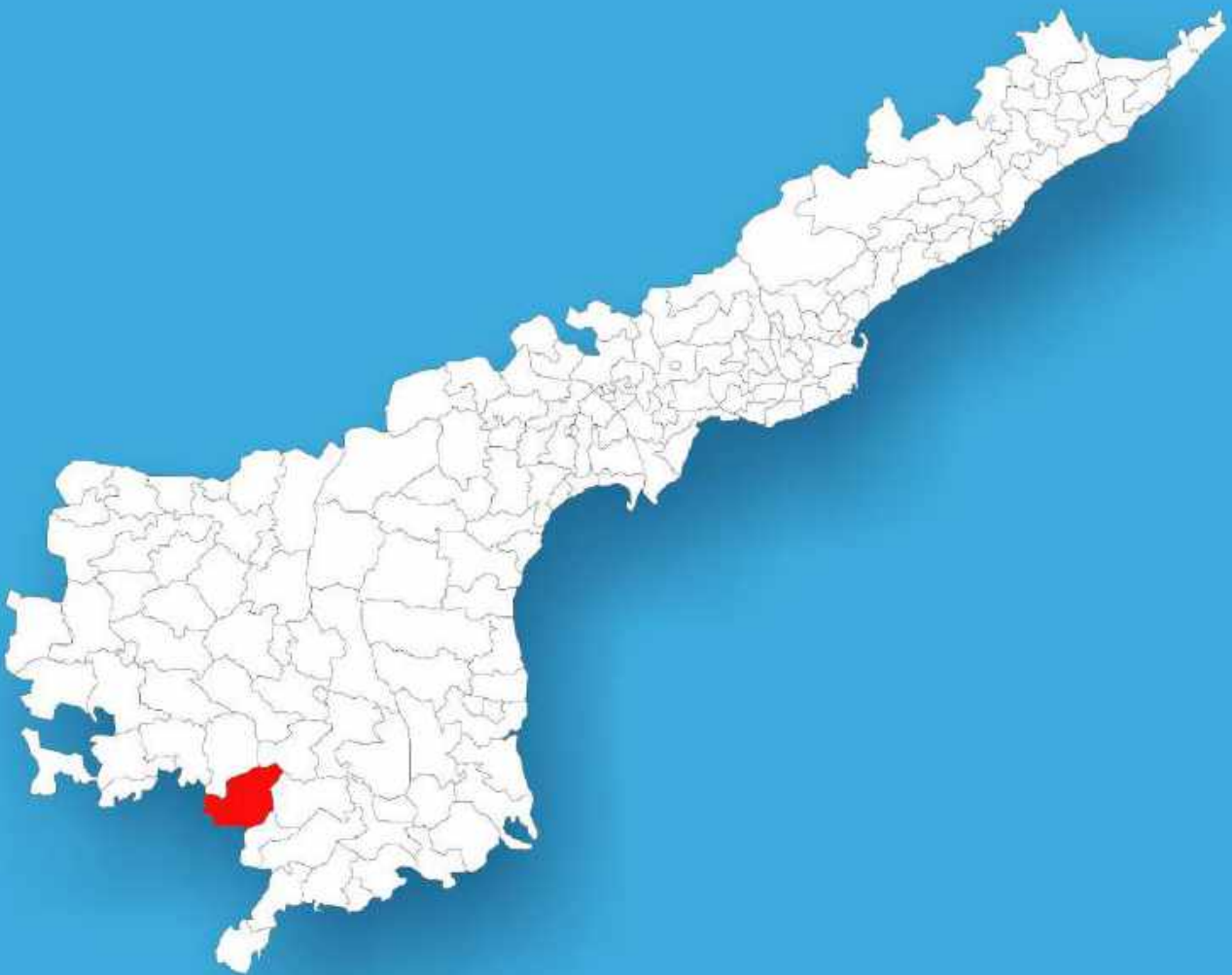




Andhra Pradesh

# Assembly Factbook™

Thamballapalle Assembly Constituency



Key Electoral Data of Thamballapalle  
Assembly Constituency (Vidhan Sabha)

Andhra Pradesh  
**Assembly Factbook**<sup>TM</sup>  
Thamballapalle Assembly Constituency



Thamballapalle Vidhan Sabha

## **Editor & Director**

Dr. R.K. Thukral

## **Research Editor**

Dr. Shafeeq Rahman

## **Compiled, Researched and Published by Datanet India Pvt. Ltd.**

D-100, 1st Floor,

Okhla Industrial Area, Phase-I,  
New Delhi- 110020.

Ph.: 91-11- 43580781-84

Email : support@indiastatpublications.com

Website : www.indiastatelections.com

## **Online Book Store :**

www.indiastatpublications.com

**Report No. :** AFB/AP-162-0125

**ISBN :** 978-93-5293-027-2

**First Edition :** January, 2018

**Eighth Updated Edition :** January, 2025

**Price :** Rs. 11500/-

US\$ 310

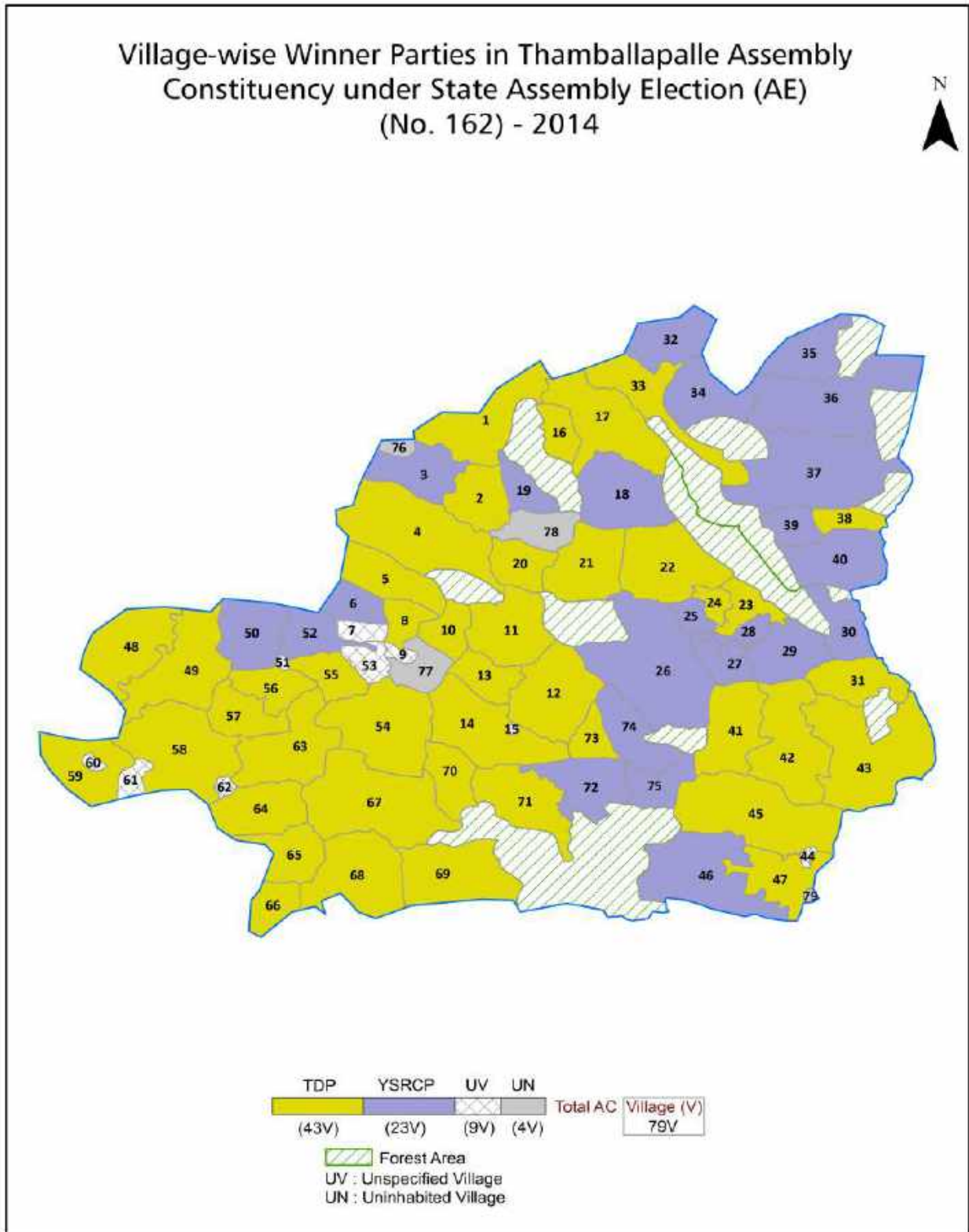
**© Datanet India Pvt. Ltd.**

All rights reserved. No part of this book may be reproduced, stored in a retrieval system or transmitted in any form or by any means, mechanical photocopying, photographing, scanning, recording or otherwise without the prior written permission of the publisher. Please refer to Disclaimer at page no. 220 for the use of this publication.

Printed in India

No.	Particulars	Page No.
	<b>Introduction</b>	
1	Assembly Constituency - (Vidhan Sabha) at a Glance   Features of Assembly as per Delimitation Commission of India (2008)	1-2
	<b>Location and Political Maps</b>	
2	Location Map   Boundaries of Assembly Constituency - (Vidhan Sabha) in District   Boundaries of Assembly Constituency under Parliamentary Constituency - (Lok Sabha)   Village-wise Winner Parties- 2024-PE, 2024-AE, 2019-PE, 2019-AE, 2014-PE, 2014-AE, 2009-PE and 2009-AE	3-11
	<b>Administrative Setup (2011)</b>	
3	District   Sub-district   Towns   Villages   Inhabited Villages   Uninhabited Villages   Village Panchayat   Intermediate Panchayat	12-16
	<b>Demographics (2011)</b>	
4	Population   Households   Rural/Urban Population   Villages by Population Size   Sex Ratio (Total & 0-6 Years)   Religious Population   Social Population   Literacy Rate	17-18
	<b>Electoral Features</b>	
5	Important Dates of Last Elections Held   Electors by Gender   Service Electors   Voters   Voters Turnout   Polling Stations & Average Number of Electors per Polling Station   Electors by Age Group   Present Elected Representatives	19-24
	<b>Historical Summary Election Results</b>	
6	Vote Share of Major Parties   Winning Margin (Number & Percentage   Polarity of Parties   Summary Result of Assembly Segment of Parliamentary Elections 2024, 2019, 2014, 2009, 2004 and 1999   Summary Result of Assembly Elections 2024, 2019, 2014, 2009, 2004, 1999, 1994, 1989, 1985, 1983, 1978, 1972, 1967, 1962 and 1955	25-47
	<b>Polling Station Level Election Results</b>	
7	Name and Number of Polling Station 2024-PE, 2024-AE, 2019-PE, 2019-AE, 2014-PE, 2014-AE, 2009-PE and 2009-AE   Polling Station-wise Electoral, Voter & Voter Turnout 2024-PE, 2024-AE, 2019-PE, 2019-AE, 2014-PE, 2014-AE, 2009-PE and 2009-AE   Polling Station wise Elections Results 2024-PE, 2024-AE, 2019-PE, 2019-AE, 2014-PE, 2014-AE, 2009-PE and 2009-AE	48-198
	<b>Share of Assembly Constituency</b>	
8	Share of Assembly Constituency - (Vidhan Sabha) in State, District and Parliamentary Constituency - (Lok Sabha)	199
	<b>Socio-Economic Amenities (2011)</b>	
9	Access to Administrative Units   Agricultural, Manufacturing and Industrial Commodities   Demographic Indicators   Education   Health & Manpower   Drinking Water Supply   Sanitation   Entertainment and Recreations Infrastructure   Power   Food Allocation Distribution and Marketing of Agriculture Commodities Infrastructure   Transport and Road Infrastructure   Communication   Banking and Financial Services   Land Use   Irrigation Source	201-215
10	<b>Abbreviation &amp; Sources</b>	217-218
11	<b>Disclaimer</b>	220

Location & Political Map



## Administrative Setup

### List of Village Panchayat & Intermediate Panchayat (Block) Name - 2011

Village Name	Village Panchayat Name	Intermediate Panchayat Name
Amallabandakota	Mallela	Pedda Thippasamudram
Ananthapuram	T.Sadum	Pedda Thippasamudram
Angallu	Angallu	Kurabalakota
B.Kothakota	B.Kothakota	B.Kothakota
Badikayalapalle	Badikayalapalle	B.Kothakota
Bandrevu	Bandrevu & Mandhalavandlapalle	Peddamandyam
Bayyappagaripalle	Bayyappagaripalle, Badikayalapalle & Seelamvaripalle	B.Kothakota
Beerangi	Beerangi	B.Kothakota
Boorlapalle	Boorlapalle	Pedda Thippasamudram
Brahmanavoddu Palle	Angallu	Kurabalakota
Buchipalle	Buchipalle	Pedda Thippasamudram
Burakayalakota	Burakayalakota	Mulakalacheruvu
Chennaiahgaripalle	Gudupalle	Mulakalacheruvu
Chinnaponguppalle	T.Sadum	Pedda Thippasamudram
Devalcheruvu	Devalcheruvu	Mulakalacheruvu
Devarapalle	Maddinayanipalle	Mulakalacheruvu
Diguvapalem	Diguvapalem	Thamballapalle
Diguvapalle	Diguvapalle	Peddamandyam
Eddulavaripalle	Eddulavaripalle	Thamballapalle
Gangireddipalle	Gangireddipalle	Thamballapalle
Gattu	Gattu	B.Kothakota
Gollapalle	Gollapalle & Bandamvaripalle	B.Kothakota
Gopidinne	Gopidinne	Thamballapalle
Gudupalle	Gudupalle	Mulakalacheruvu
Gummasamudram	Gummasamudram	B.Kothakota
Gundlapalle	Gundlapalle	Thamballapalle
Jagadamvaripalle	Pulikallu	Pedda Thippasamudram
Kadirinathunikota	Kadirinathunikota	Mulakalacheruvu
Kalavapalle	Kalavapalle	Mulakalacheruvu

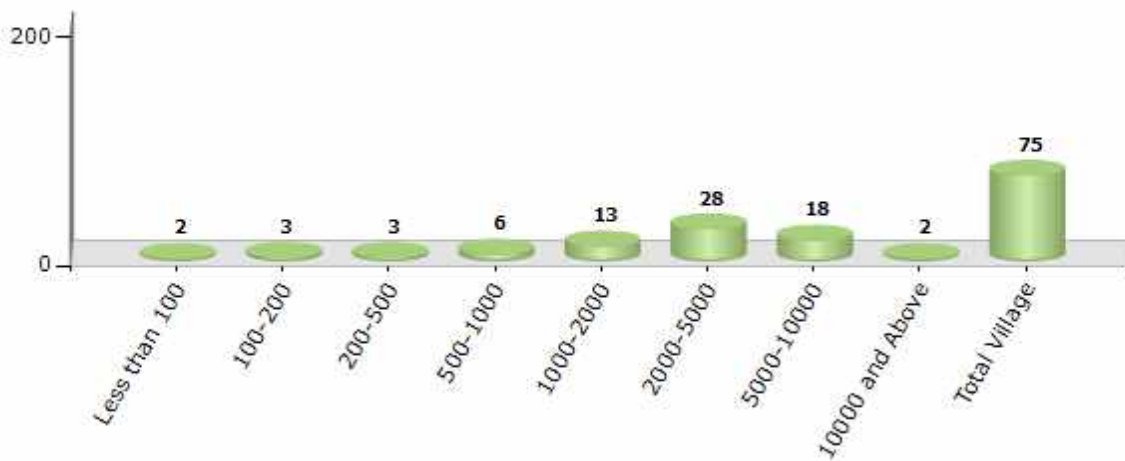
Contd....

## Demographics

### Number of Villages by Population Size - 2011

Less than 100	100-200	200-500	500-1000	1000-2000	2000-5000	5000-10000	10000 and Above	Total Village
2	3	3	6	13	28	18	2	75

Number of Villages by Population Size - 2011

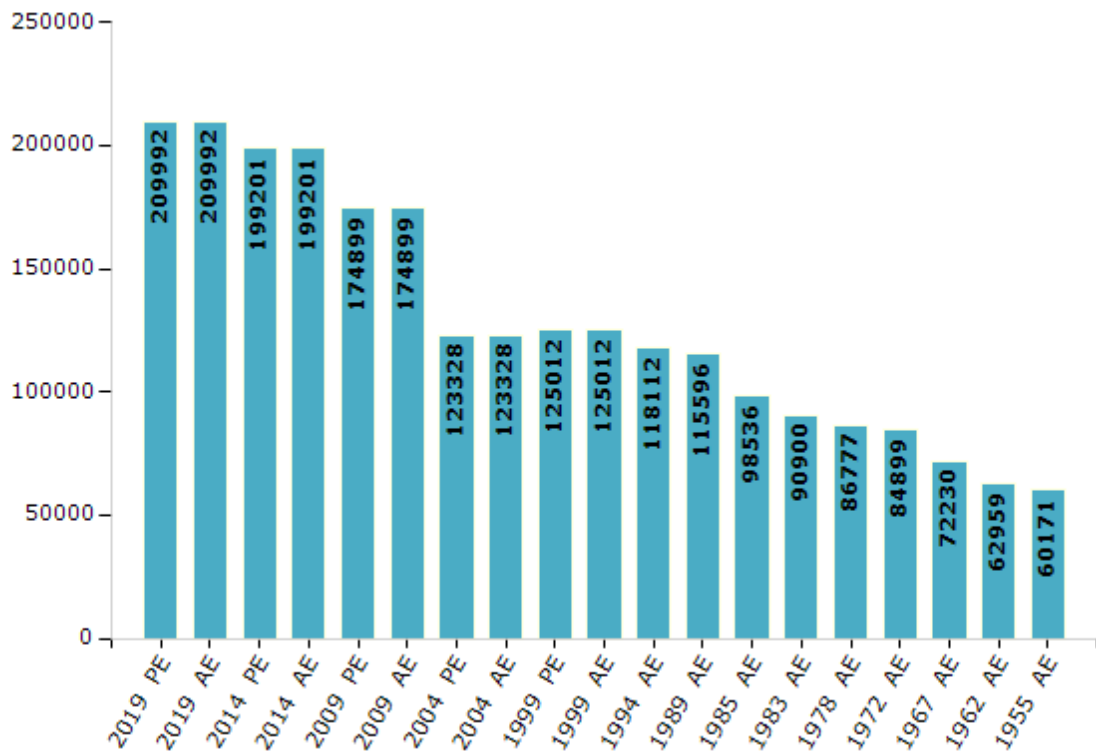


## Electoral Features

### Electors by Male & Female

Year	Male	Female	Others	Total	Year	Male	Female	Others	Total
2019 PE	104823	105156	13	209992	1994 AE	59139	58973	-	118112
2019 AE	104823	105156	13	209992	1989 AE	59011	56585	-	115596
2014 PE	99262	99913	26	199201	1985 AE	49658	48878	-	98536
2014 AE	99262	99913	26	199201	1983 AE	45367	45533	-	90900
2009 PE	86151	88748	-	174899	1978 AE	43257	43520	-	86777
2009 AE	86151	88748	-	174899	1972 AE	43179	41720	-	84899
2004 PE	60571	62757	-	123328	1967 AE	-	-	-	72230
2004 AE	60571	62757	-	123328	1962 AE	-	-	-	62959
1999 PE	62048	62964	-	125012	1957 AE	-	-	-	-
1999 AE	62048	62964	-	125012	1955 AE	-	-	-	60171

Number of Electors



Note : AE : Assembly Election, PE : Assembly Segment of Parliamentary Election



## Historical Summary Election Results

### Summary Result of Assembly Election - 2014

Candidate Name	Party	Votes	Votes %
G.Shankar	TDP	82090	50.4
Anipireddy Venkata Praveen Kumar Reddy	YSRCP	72900	44.76
M. N. Chandra Sekhar Reddy	INC	1860	1.14
Adivipalli Krishnappa	PPOI	998	0.61
B.Damoder	HJP	863	0.53
D.Venkatasiva	RKSP	806	0.49
Guntimadugu. Hussain Saheb	BSP	787	0.48
Seshadri Saravana Kumar	LSP	557	0.34
C. P. Subba Reddy	JaSPa	455	0.28
Kadiri Narasimhulu,	IND	255	0.16
D.Sujatha	JAP	201	0.12
A.Mohan	IND	193	0.12
Sigi Narasimhulu,	IND	182	0.11
Kalam Raghupathi.	IND	170	0.1
Mekala Harinath Reddy.	IND	170	0.1
	NOTA	398	0.24

**Polling Station Level Election Results**

**Number and Name of Polling Stations (PS) (2019 AE)**

<b>Number of Polling Stations</b>	<b>Name of Polling Stations</b>	<b>Number of Polling Stations</b>	<b>Name of Polling Stations</b>
1	Mandal Parshed Upper Primary School New Building, Gudupalle	22	Mandal Parshed Primary School (Telugu), Devalcheruvu.
2	Mandal Parshed Upper Primary School, Gudupalli.	23	M.P.P. School (Newbuilding) Deval Cheruvu Devalcheruvu
3	Mandal Parshed Upper Primary School, West Wind, Kaluvapalli Kaluva Palli	24	Mandal Parshed Primary School, South Wing, Devalcheruvu. Parthikota H.O Devalcheruvu
4	Mandal Upper Primary School, East Wing, Kaluvapalli. Kaluva Palli	25	Mandal Parshed Primary School, North Wing, Devalcheruvu. Parthikota H.O Devalcheruvu
5	Mandal Prished Primary School (Telugu) West Wing, Chowdasamudram. Chowdasamudram	26	Mandal Parshed Primary School, Nayanicheruvu Palle.
6	Mp El. School (Urdu), Chowdasamudram.	27	Mandal Parshed Upper Primary School, 7th Class Room, Kadirinadhunikota.
7	Zilla Parshed High School, East Wing (10th Class), Chowdasamudram.	28	M.P.U.P. School (Additional Building), Kadirinathunikota.
8	Mandal Parshed Primary School (4th Class Room) North, Sompalli.	29	Mandal Parshed Upper Primary School, North Wing, Peddapalem.
9	Mandal Parshed Primary School (5th Class Room) South, Sompalle.	30	M.P.U.P. School, West Wing, Peddapalem.
10	Mandal Parshed Primary School, East Wing Sompalli.	31	M.P.U.P. School, West Wing, Vepuri Kota
11	Mandal Parshed Primary School, Sompalli. Billurivandla Palli H.O Sompalli	32	Mpp. School, (New Building) Vepuri Kota Vepurikota
12	Manda Parshed Primary School, Sompalli Sompalem H.O Sompalli	33	Mandal Parishad Upper Primary School South Wing, Vepuri Kota.
13	Mandal Parshed Primary School, Sompalli. Boreddy Vari Palli H.O Sompalli	34	Mandal Parishad Upper Primary School, East Wing, Maddinayuni Palle.
14	Anganwadi School Building, Molakalacheruvu.	35	M.P.U.P. School (Room No. 2), Maddinayanipalle.
15	Mandal Parshedprimary School, West Room 4, Molakalacheruvu.	36	Z.P. High School, West Wing, Burakayala Kota. Burukayala Kota
16	Mandal Parishad Primary School Building, West, Molakalacheruvu. Mulakalacheruvu	37	Z.P. High School, East Wing, Burakayala Kota.
17	Mandal Parshed Primary School, New Building, Molakalacheruvu. Molakalacheruvu Rly Station H.O Molakalacheruvu	38	Z.P. High School (Liberary Room), Burakayala Kota. Burakayalakota
18	Mp El. School (Additional Building), Molakalacheruvu. Molakalacheruvu Rly Station H.O Molakalacheruvu	39	Mandal Parshed Primary School, Burakayala Kota. Balakavari Palli H.O Burakayala Kota
19	Mandal Parshed Primary School, West Wing, Molakalacheruvu Molakalacheruvu Rly H.O Molakalacheruvu	40	Mandal Parishad Primary School, Maddinayuni Palle. Bisaiahgaripalle H.O Maddinayuni Palle
20	Mp El. School (Additional Building), Molakalacheruvu Mulakalacheruvu	41	Mp El. School (Additional Building), Bisaiahgaripalle.
21	Manadal Parshed Primary School, (Urdu) New Building West, Devalcheruvu.	42	Mandal Parishad Primary School, Maddinayuni Palle. Kuravapalli H.O Maddinayuni Palle

Contd....

Polling Station Level Election Results

Polling Station-wise Votes Secured by Overall Top Five Parties in Thamballapalle Assembly in Assembly Election (AE) under Rajampet Parliamentary Constituency in Andhra Pradesh (2019)

Number of Polling Station	Winner - Peddireddy Dwarakanatha Reddy (YSRCP)	Runner-up - Gullola Shankar (TDP)	3rd - Malipeddi Prabhakar Reddy (JnP)	4th - M.N. Chandra Sekhar Reddy (INC)	5th - K Gangaraju (ILP(AP))	NOTA	Other	Total Votes Secured
36	489	340	51	19	1	12	4	916
37	319	185	46	14	2	4	3	573
38	305	221	12	16	4	9	3	570
39	460	164	11	10	3	20	10	678
40	318	263	17	11	0	9	1	619
41	295	300	35	6	5	11	10	662
42	601	320	9	16	6	18	11	981
43	524	222	9	7	1	14	6	783
44	289	262	189	19	8	7	11	785
45	585	296	59	19	4	7	12	982
46	491	108	19	12	1	15	10	656
47	121	191	74	12	3	6	9	416
48	555	186	13	3	3	11	2	773
49	523	116	12	10	5	10	3	679
50	376	135	7	12	1	15	9	555
51	674	121	6	13	0	4	1	819
52	196	242	8	8	2	3	2	461
53	448	269	30	9	1	22	4	783
54	469	154	24	13	2	9	6	677
55	458	248	32	28	1	8	5	780
56	327	134	25	17	0	10	10	523
57	349	147	13	13	1	11	2	536
58	508	296	14	20	2	20	7	867
59	334	163	18	11	0	10	4	540
60	434	218	13	17	0	14	11	707
61	523	298	20	10	1	8	6	866
62	325	258	6	5	1	4	1	600
63	473	148	13	13	3	5	0	655
64	216	119	9	4	2	3	2	355
65	539	172	16	8	4	16	7	762
66	492	138	10	10	2	6	2	660
67	556	156	5	15	6	12	3	753
68	521	299	23	15	0	5	2	865
69	718	279	18	6	0	5	2	1028
70	417	112	10	9	1	1	1	551

Contd....

Polling Station Level Election Results

Winner, Runner-up and 3rd Party Position & Winning Margin According to Polling Stations in Thamballapalle Assembly in Assembly Election (AE) under Rajampet Parliamentary Constituency in Andhra Pradesh (2019)

Polling Station Number	Winner Party	Winner Votes (%)	Runner-up Party	Runner-up Votes (%)	Winning Margin Votes (%)	Third Party	Third Party Votes (%)	Other Votes (%)
75	YSRCP	495 (85.49)	TDP	52 (8.98)	443 (76.51)	JnP	11 (1.9)	21 (3.63)
76	YSRCP	507 (62.21)	TDP	242 (29.69)	265 (32.52)	JnP	33 (4.05)	33 (4.05)
77	YSRCP	208 (47.82)	TDP	165 (37.93)	43 (9.89)	IND (NVR)	17 (3.91)	45 (10.34)
78	YSRCP	567 (73.26)	JnP	102 (13.18)	465 (60.08)	TDP	74 (9.56)	31 (4.01)
79	YSRCP	418 (72.95)	TDP	114 (19.9)	304 (53.05)	JnP	14 (2.44)	27 (4.71)
80	YSRCP	670 (70.97)	TDP	220 (23.31)	450 (47.66)	INC	13 (1.38)	41 (4.34)
81	YSRCP	254 (45.12)	TDP	236 (41.92)	18 (3.2)	JnP	60 (10.66)	13 (2.31)
82	YSRCP	303 (57.82)	TDP	200 (38.17)	103 (19.65)	INC	7 (1.34)	14 (2.67)
83	YSRCP	263 (43.04)	TDP	249 (40.75)	14 (2.29)	JnP	54 (8.84)	45 (7.36)
84	YSRCP	311 (70.68)	TDP	101 (22.95)	210 (47.73)	INC	5 (1.14)	23 (5.23)
85	YSRCP	300 (68.65)	TDP	66 (15.1)	234 (53.55)	INC	11 (2.52)	60 (13.73)
86	YSRCP	296 (64.91)	TDP	140 (30.7)	156 (34.21)	JnP	3 (0.66)	17 (3.73)
87	YSRCP	341 (65.08)	TDP	154 (29.39)	187 (35.69)	INC	11 (2.1)	18 (3.44)
88	YSRCP	764 (87.31)	TDP	75 (8.57)	689 (78.74)	JnP	8 (0.91)	28 (3.2)
89	YSRCP	728 (80.09)	TDP	116 (12.76)	612 (67.33)	INC	8 (0.88)	57 (6.27)
90	YSRCP	729 (72.32)	TDP	204 (20.24)	525 (52.08)	JnP	26 (2.58)	49 (4.86)
91	YSRCP	187 (73.33)	TDP	54 (21.18)	133 (52.15)	INC	8 (3.14)	6 (2.35)
92	YSRCP	457 (68.31)	TDP	170 (25.41)	287 (42.9)	JnP	19 (2.84)	23 (3.44)
93	YSRCP	356 (71.49)	TDP	104 (20.88)	252 (50.61)	JnP	18 (3.61)	20 (4.02)
94	YSRCP	376 (69.76)	TDP	112 (20.78)	264 (48.98)	JnP	17 (3.15)	34 (6.31)
95	YSRCP	226 (76.87)	TDP	46 (15.65)	180 (61.22)	INC	7 (2.38)	15 (5.1)
96	YSRCP	561 (68.33)	TDP	209 (25.46)	352 (42.87)	JnP	8 (0.97)	43 (5.24)
97	YSRCP	502 (63.14)	TDP	220 (27.67)	282 (35.47)	JnP	25 (3.14)	48 (6.04)
98	YSRCP	485 (52.89)	TDP	348 (37.95)	137 (14.94)	INC	29 (3.16)	55 (6)
99	YSRCP	438 (82.8)	TDP	52 (9.83)	386 (72.97)	INC	8 (1.51)	31 (5.86)
100	YSRCP	272 (81.93)	TDP	30 (9.04)	242 (72.89)	JnP	3 (0.9)	27 (8.13)
101	YSRCP	411 (93.41)	TDP	14 (3.18)	397 (90.23)	INC	3 (0.68)	12 (2.73)
102	YSRCP	604 (69.11)	TDP	178 (20.37)	426 (48.74)	JnP	15 (1.72)	77 (8.81)
103	YSRCP	408 (84.82)	TDP	46 (9.56)	362 (75.26)	JnP	9 (1.87)	18 (3.74)
104	YSRCP	247 (78.41)	TDP	42 (13.33)	205 (65.08)	INC	11 (3.49)	15 (4.76)
105	YSRCP	347 (79.77)	TDP	51 (11.72)	296 (68.05)	INC	6 (1.38)	31 (7.13)
106	YSRCP	250 (81.97)	TDP	27 (8.85)	223 (73.12)	INC	11 (3.61)	17 (5.57)
107	YSRCP	633 (84.74)	TDP	60 (8.03)	573 (76.71)	JnP	17 (2.28)	37 (4.95)
108	YSRCP	438 (78.21)	TDP	73 (13.04)	365 (65.17)	INC	14 (2.5)	35 (6.25)
109	YSRCP	219 (81.11)	TDP	32 (11.85)	187 (69.26)	JnP	10 (3.7)	9 (3.33)
110	YSRCP	427 (80.41)	TDP	55 (10.36)	372 (70.05)	JnP	10 (1.88)	39 (7.34)
111	YSRCP	444 (58.65)	TDP	258 (34.08)	186 (24.57)	JnP	21 (2.77)	34 (4.49)

Contd....

## Socio-Economic Amenities - Rural

### Access to Education Facilities

Particulars	Number of Villages (% of Population)				
	Available	Not Available	If Not Available (Distance of Nearest Facility)		
			A	B	C
Govt. Primary School	71 (100)	4 (0)	2 (0)	2 (0)	0 (0)
Private Primary School	25 (56)	50 (44)	0 (0)	0 (0)	0 (0)
Govt. Middle School	55 (94)	20 (6)	12 (3)	5 (1)	1 (1)
Private Middle School	13 (35)	62 (65)	0 (0)	0 (0)	0 (0)
Govt. Secondary School	32 (71)	43 (29)	20 (10)	19 (16)	4 (3)
Private Secondary School	5 (21)	70 (79)	0 (0)	0 (0)	0 (0)
Govt. Senior Secondary School	3 (16)	72 (84)	6 (2)	20 (25)	18 (18)
Private Senior Secondary School	6 (24)	69 (76)	1 (3)	7 (5)	15 (17)
Govt. Arts and Science Degree College	0 (0)	75 (100)	0 (0)	0 (0)	36 (52)
Private Arts and Science Degree College	2 (6)	73 (94)	2 (1)	9 (12)	26 (28)
Govt. Engineering College	0 (0)	75 (100)	0 (0)	0 (0)	0 (0)
Private Engineering College	2 (7)	73 (93)	0 (0)	3 (4)	70 (89)
Govt. Medicine College	0 (0)	75 (100)	0 (0)	0 (0)	75 (100)
Private Medicine College	0 (0)	75 (100)	0 (0)	0 (0)	0 (0)
Govt. Management Institute	0 (0)	75 (100)	0 (0)	0 (0)	11 (12)
Private Management Institute	2 (7)	73 (93)	0 (0)	2 (1)	60 (79)
Govt. Polytechnic	0 (0)	75 (100)	0 (0)	4 (10)	71 (90)
Private Polytechnic	0 (0)	75 (100)	0 (0)	0 (0)	0 (0)
Govt. Vocational Training School/ITI	1 (3)	74 (97)	2 (1)	13 (20)	55 (70)
Private Vocational Training School/ITI	0 (0)	75 (100)	0 (0)	0 (0)	4 (6)
Govt. Non Formal Training Centre	6 (25)	69 (75)	7 (7)	28 (32)	34 (36)
Private Non Formal Training Centre	0 (0)	75 (100)	0 (0)	0 (0)	0 (0)
Govt. School For Disabled	0 (0)	75 (100)	0 (0)	3 (10)	72 (90)
Private School For Disabled	0 (0)	75 (100)	0 (0)	0 (0)	0 (0)
Government Others	0 (0)	75 (100)	0 (0)	0 (0)	0 (0)
Private Others	0 (0)	75 (100)	0 (0)	0 (0)	0 (0)

Note : Distance A : Less than 5 km; B : Between 5-10 km; C : 10+ km.; Source : Data Analysis is based on 2011 Census.

## DISCLAIMER

The Terms of Use and Disclaimer of Datanet India Private Limited (hereinafter referred to as "Datanet") for use of this analysis report of **Thamballapalle Assembly Constituency (Thamballapalle Vidhan Sabha)** :-

1. **Assembly Factbook™** is a Registered Trade Mark owned by Datanet.
2. All the maps are sketched and graphical representation only and have not been drawn to the scale and also not to represent the actual geographical area or boundary of the unit.
3. The data for the aforesaid analysis is based on authentic sources and has been culled from the various publications of Census, CSO and NSSO for district and block level data, various central and state government departments, Central & State Elections Commissions and the concerned Returning Officers' releases, Electoral Rolls, Election results and allied publications, internal assessment, surveys, estimates and analysis. Therefore, certain adjustment of data at micro level may have been done to arrive closer to the macro data.
4. Data have been provided on an "As Is" and "As AVAILABLE" basis
5. The colours shown in the maps or diagram and charts of a particular party, alliance or AC are indicative and do not represent them.
6. This publication which includes maps, sheets, graphs and data would be the property under copyright of Datanet only. The user may use these for its internal study, analysis and research purposes. It's public display, re-selling or any commercial uses by the user are not allowed.
7. Datanet has taken due care and caution in compilation and processing of data and allied information, but does not guarantee the accuracy, adequacy or completeness of any information/analysis and will be not responsible for any errors or omissions or for the results obtained from the use of such information/analysis.
8. All the contents for the publication have been culled from various authentic sources and Datanet reasonably believes such sources to be reliable, but does not make any representations, express or implied as to the accuracy or fitness of use of such information. The information or contents of the information/analysis do not constitute advice and should not be relied upon in making (or refraining from making) any decision. Any reliance placed upon the information provided by Datanet is the sole responsibility and strictly at the user's risk.
9. In no event will Datanet be liable for any damages (including, without limitation, damages for loss of business projects, or loss of profits) arising in contract, tort or otherwise from the use of or inability to use any of its contents, or from any action taken (or refrained from being taken) as a result of using the analysis or any of its contents. Datanet its directors, owners, editors, officials, employees, distributor and agents or any associate will not be liable for any errors in the information contained or any consequences arising from the use of the contents of the provided information/analysis.
10. If any provision of these terms and conditions is held invalid or illegal or unenforceable for any reason by any court of competent jurisdiction, such provision shall be severed and the remainder of provisions of the terms and conditions shall continue in full force and effect as if the Term of Use had been executed with the invalid, illegal or unenforceable provision eliminated.
11. If there are any discrepancies in the information provided, please bring it to attention of Datanet for suitable rectification measures.

**Buy Online This Complete Book At  
Datanet India eBooks Store**

[www.indiastatpublications.com](http://www.indiastatpublications.com)

or go directly at

[http://www.indiastatpublications.com/  
Assembly\\_factbook/Andhra\\_Pradesh/Rajampet/  
Thambalapalle](http://www.indiastatpublications.com/Assembly_factbook/Andhra_Pradesh/Rajampet/Thambalapalle)

 **india**stat**elections**

ISBN : 978-93-5293-027-2



9 789352 930272