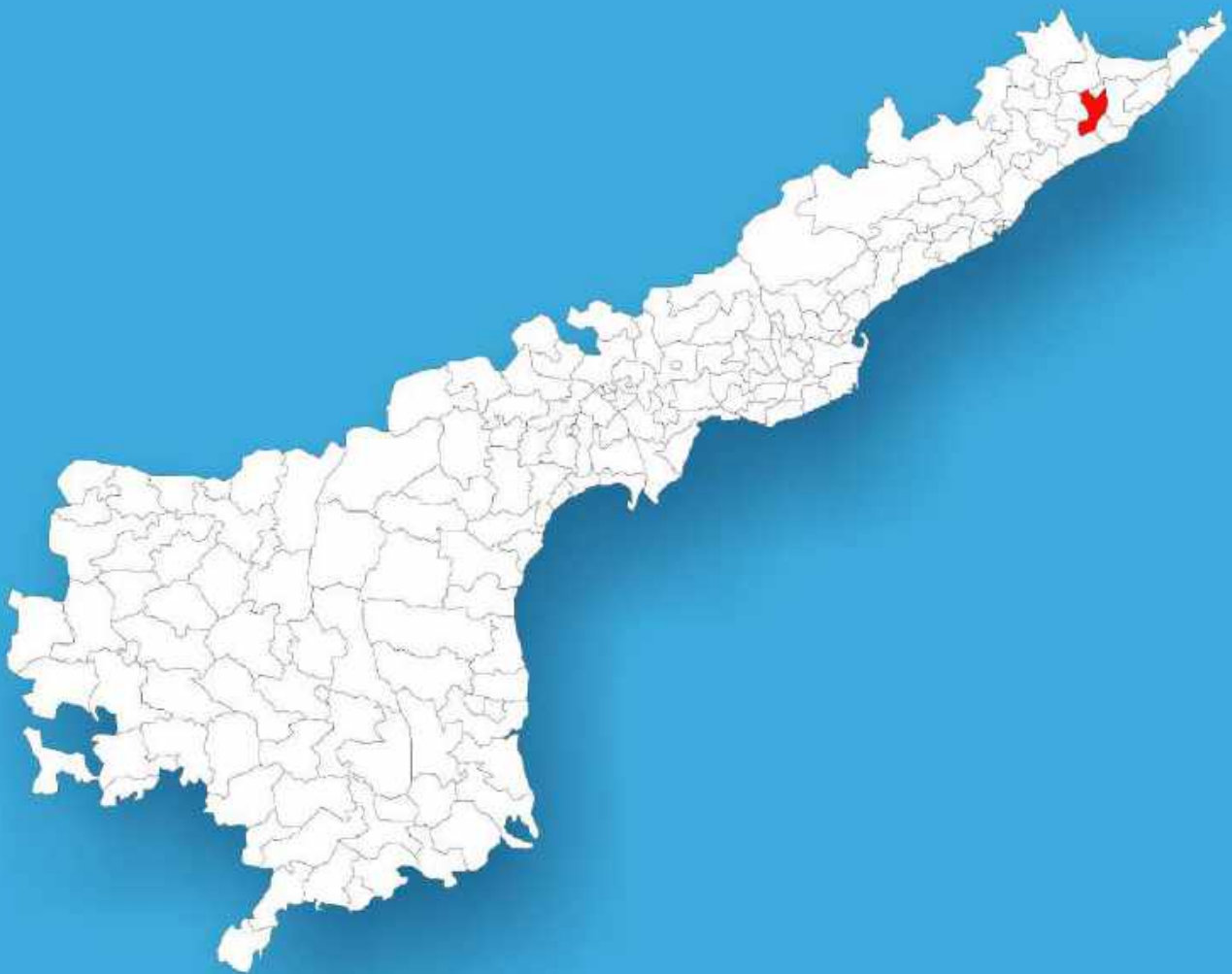




Andhra Pradesh

Assembly Factbook™

Amadalavalasa Assembly Constituency



Key Electoral Data of Amadalavalasa
Assembly Constituency (Vidhan Sabha)

Andhra Pradesh
Assembly FactbookTM
Amadalavalasa Assembly Constituency



Amadalavalasa Vidhan Sabha

Editor & Director

Dr. R.K. Thukral

Research Editor

Dr. Shafeeq Rahman

Compiled, Researched and Published by Datanet India Pvt. Ltd.

D-100, 1st Floor,

Okhla Industrial Area, Phase-I,
New Delhi- 110020.

Ph.: 91-11- 43580781-84

Email : support@indiastatpublications.com

Website : www.indiastatelections.com

Online Book Store :

www.indiastatpublications.com

Report No. : AFB/AP-006-0125

ISBN : 978-93-87415-05-8

First Edition : January, 2018

Eighth Updated Edition : January, 2025

Price : Rs. 11500/-

US\$ 310

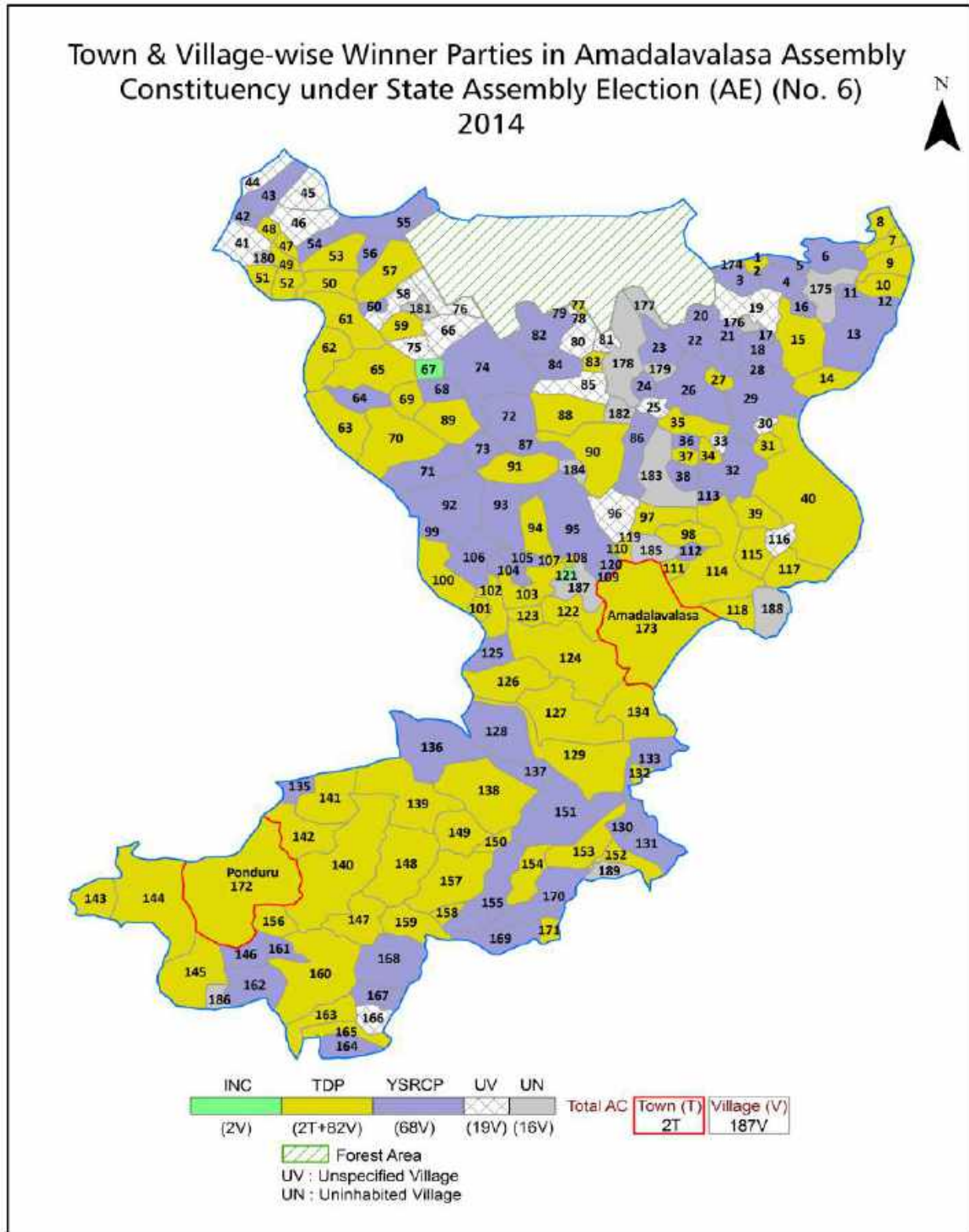
© Datanet India Pvt. Ltd.

All rights reserved. No part of this book may be reproduced, stored in a retrieval system or transmitted in any form or by any means, mechanical photocopying, photographing, scanning, recording or otherwise without the prior written permission of the publisher. Please refer to Disclaimer at page no. 222 for the use of this publication.

Printed in India

No.	Particulars	Page No.
	Introduction	
1	Assembly Constituency - (Vidhan Sabha) at a Glance Features of Assembly as per Delimitation Commission of India (2008)	1-2
	Location and Political Maps	
2	Location Map Boundaries of Assembly Constituency - (Vidhan Sabha) in District Boundaries of Assembly Constituency under Parliamentary Constituency - (Lok Sabha) Town & Village-wise Winner Parties- 2024-PE, 2024-AE, 2019-PE, 2019-AE, 2014-PE, 2014-AE, 2009-PE and 2009-AE	3-11
	Administrative Setup (2011)	
3	District Sub-district Towns Villages Inhabited Villages Uninhabited Villages Village Panchayat Intermediate Panchayat	12-21
	Demographics (2011)	
4	Population Households Rural/Urban Population Towns and Villages by Population Size Sex Ratio (Total & 0-6 Years) Religious Population Social Population Literacy Rate	22-23
	Electoral Features	
5	Important Dates of Last Elections Held Electors by Gender Service Electors Voters Voters Turnout Polling Stations & Average Number of Electors per Polling Station Electors by Age Group Present Elected Representatives	24-29
	Historical Summary Election Results	
6	Vote Share of Major Parties Winning Margin (Number & Percentage) Polarity of Parties Summary Result of Assembly Segment of Parliamentary Elections 2024, 2019, 2014, 2009, 2004 & 1999 Summary Result of Assembly Elections 2024, 2019, 2014, 2009, 2004, 1999, 1994, 1989, 1985, 1983 & 1978	30-48
	Polling Station Level Election Results	
7	Name and Number of Polling Station 2024-PE, 2024-AE, 2019-PE, 2019-AE, 2014-PE, 2014-AE, 2009-PE and 2009-AE Polling Station-wise Electoral, Voter & Voter Turnout 2024-PE, 2024-AE, 2019-PE, 2019-AE, 2014-PE, 2014-AE, 2009-PE and 2009-AE Polling Station wise Elections Results 2024-PE, 2024-AE, 2019-PE, 2019-AE, 2014-PE, 2014-AE, 2009-PE and 2009-AE	49-200
	Share of Assembly Constituency	
8	Share of Assembly Constituency - (Vidhan Sabha) in State, District and Parliamentary Constituency - (Lok Sabha)	201
	Socio-Economic Amenities (2011)	
9	Access to Administrative Units Agricultural, Manufacturing and Industrial Commodities Demographic Indicators Education Health & Manpower Drinking Water Supply Sanitation Entertainment and Recreations Infrastructure Power Food Allocation Distribution and Marketing of Agriculture Commodities Infrastructure Transport and Road Infrastructure Communication Banking and Financial Services Land Use Irrigation Source	203-217
10	Abbreviation & Sources	219-220
11	Disclaimer	222

Location & Political Map



Administrative Setup

List of Village Panchayat & Intermediate Panchayat (Block) Name - 2011

Village Name	Village Panchayat Name	Intermediate Panchayat Name
Adduripeta	T.D.R.Rajupeta	Burja
Ahobalacharyula Peta	Uppinivalasa	Burja
Akkivaram	Thotada	Amadalavalasa
Akkulapeta	Akkulapeta	Amadalavalasa
Alamajipeta	Penubarthi	Ponduru
Allena	Allena	Burja
Amrutalinga Nagaram	Boppadam	Sarubujjili
Anandapuram	Ramachandrapuram	Amadalavalasa
Annampeta	Annampeta	Burja
Appalapatnayakuni Peta	Appalapatnayakuni Peta	Burja
Atchipolavalasa	Atchipolavalasa	Ponduru
Avatarabad	Rottavalasa	Sarubujjili
Banam	Banam	Ponduru
Belamam	Belamam	Amadalavalasa
Bhagavandasupeta	Nandivada	Ponduru
Bobbilipeta	Bobbilipeta	Amadalavalasa
Boddapadu	Annampeta	Burja
Boddepalle	Boddepalle	Ponduru
Bodlapadu	Vykuntapuram	Burja
Boppadam	Boppadam	Sarubujjili
Boragavalasa	Koragam	Burja
Buddivalasa	Chinnakagithapalle	Sarubujjili
Buridikancharam	Buridikancharam	Ponduru
Buridivalasa	Shalantri	Sarubujjili
Burja	Burja	Burja
Chalikam	Kalaparthi	Burja
Cheedivalasa	Cheedivalasa	Burja
Chiguruvalasa	Chiguruvalasa	Sarubujjili
Chinavenkatapuram	Polavalasa	Sarubujjili

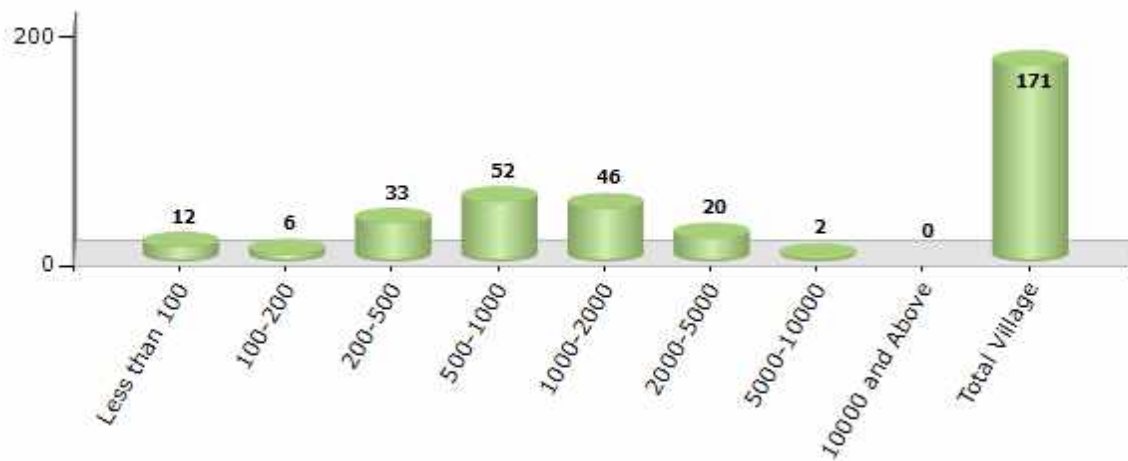
Contd....

Demographics

Number of Villages by Population Size - 2011

Less than 100	100-200	200-500	500-1000	1000-2000	2000-5000	5000-10000	10000 and Above	Total Village
12	6	33	52	46	20	2	0	171

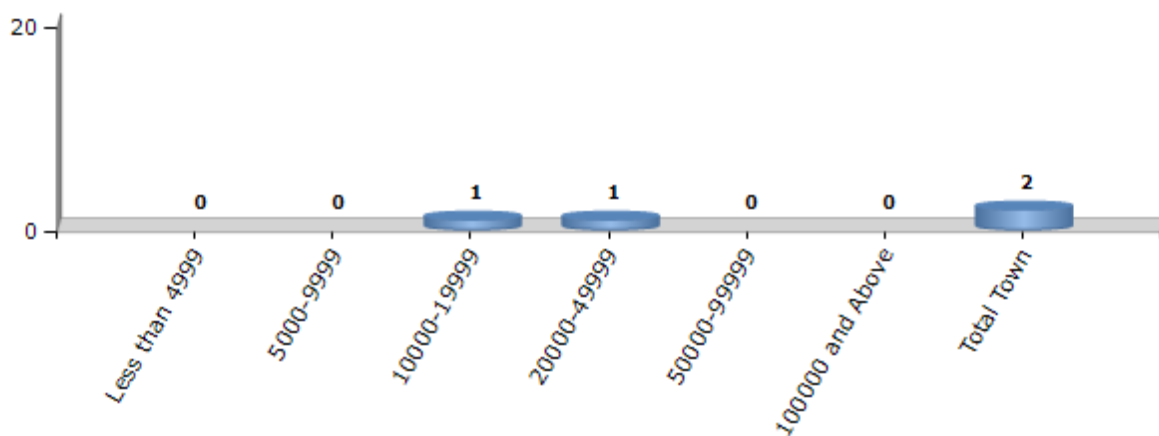
Number of Villages by Population Size - 2011



Number of Towns by Population Size - 2011

Less than 4999	5000-9999	10000-19999	20000-49999	50000-99999	100000 and Above	Total Town
0	0	1	1	0	0	2

Number of Towns by Population Size - 2011

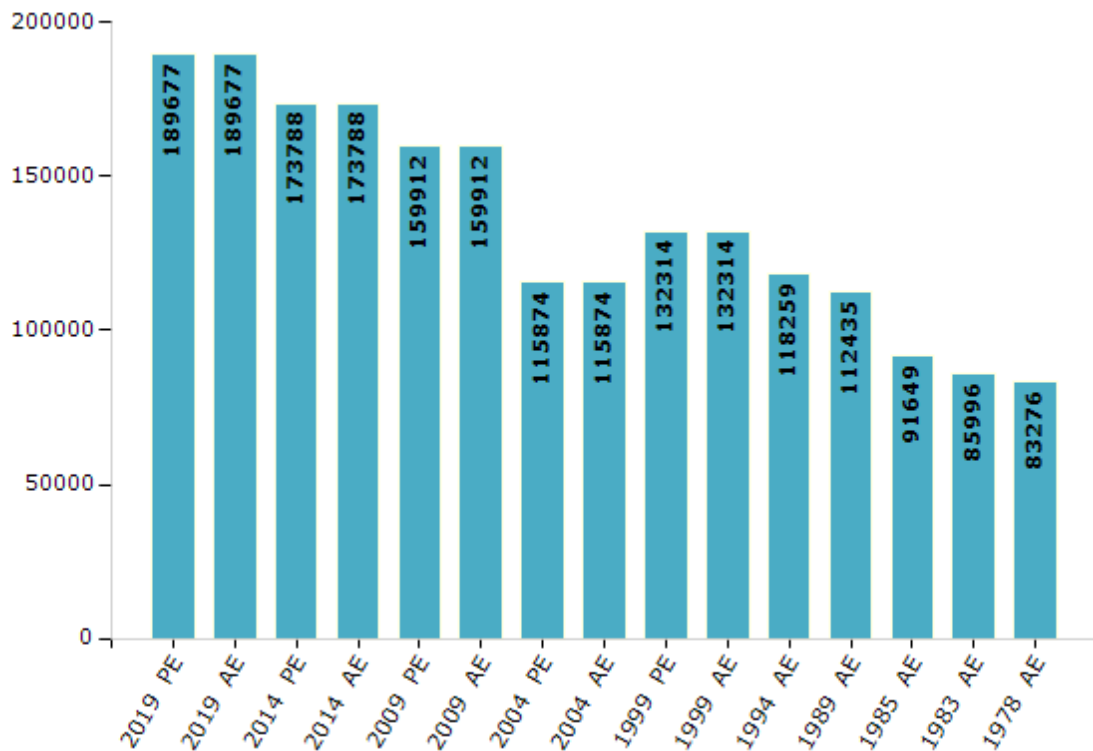


Electoral Features

Electors by Male & Female

Year	Male	Female	Others	Total	Year	Male	Female	Others	Total
2019 PE	96129	93502	46	189677	1994 AE	57619	60640	-	118259
2019 AE	96129	93502	46	189677	1989 AE	54824	57611	-	112435
2014 PE	87349	86422	17	173788	1985 AE	44287	47362	-	91649
2014 AE	87349	86422	17	173788	1983 AE	42291	43705	-	85996
2009 PE	78488	81424	-	159912	1978 AE	40311	42965	-	83276
2009 AE	78488	81424	-	159912	1972 AE	-	-	-	-
2004 PE	56517	59357	-	115874	1967 AE	-	-	-	-
2004 AE	56517	59357	-	115874	1962 AE	-	-	-	-
1999 PE	64354	67960	-	132314	1957 AE	-	-	-	-
1999 AE	64354	67960	-	132314	1955 AE	-	-	-	-

Number of Electors

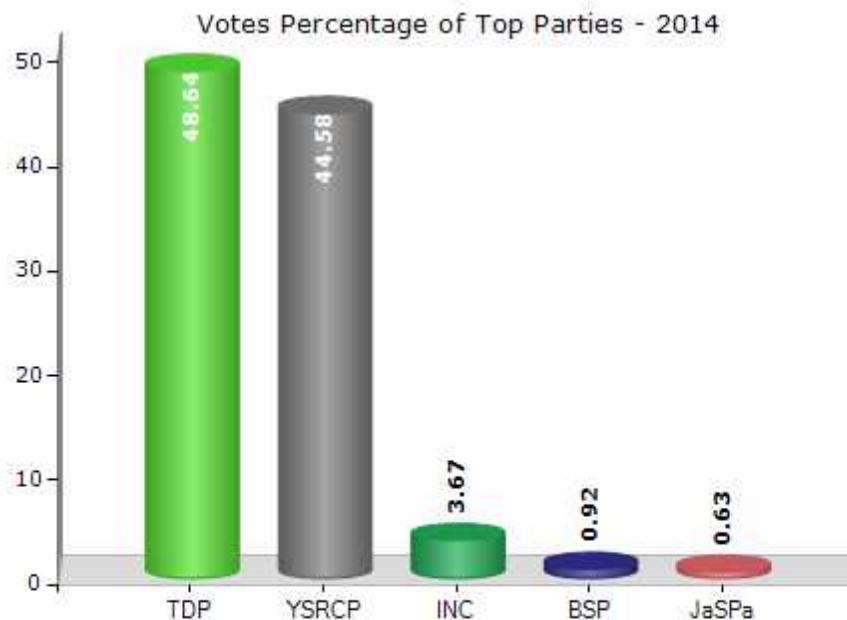


Note : AE : Assembly Election, PE : Assembly Segment of Parliamentary Election

Historical Summary Election Results

Summary Result of Assembly Election - 2014

Candidate Name	Party	Votes	Votes %
Koona Ravikumar	TDP	65233	48.64
Thammineni Seetharam	YSRCP	59784	44.58
Boddepalli Satyavathi	INC	4918	3.67
Dulapu Punyavathi	BSP	1239	0.92
Paidi Satyaprasad	JaSPa	844	0.63
Annamnaidu Tammineni	LSP	808	0.6
Boddepalli Srinivasa Rao	AAP	319	0.24
Pedada Appajisrinivas	IND	211	0.16
Badana Srinivasa Rao	IND	169	0.13
	NOTA	586	0.44



Polling Station Level Election Results

Number and Name of Polling Stations (PS) (2019 AE)

Number of Polling Stations	Name of Polling Stations	Number of Polling Stations	Name of Polling Stations
1	M.P.U.P. School Garimellakottavalasa	22	M.P.E. School Turakapeta
2	M.P.U.P. School, Nelliparthi Nelliparti	23	M.P.E. School Marrikottavalasa
3	M.P.E. School Sirisimpeta Srisimpeta H/O Nelliparthi	24	M.P.E. School Korapam
4	M.P.U.P. School Ramachandrapuram	25	Z.P.H. School Nimmathorlavada
5	M.P.E. School Ponnampeta	26	M.P.E. School, North Room Katyacharyulapeta
6	M.P.E. School Chittivalasa	27	M.P.E. School Hanumanthapuram Hanumanthapuram
7	M.P.E. School Kummaripeta Kummaripeta H/O Sailada	28	M.P.E. School Bobbili Peta
8	M.P.E. School Peddajonnaivalasa	29	Municipal Primary School (English Medium) Timmapuram
9	M.P.U.P. School Kollivalasa	30	M.P.E. School Jaggusastrulupeta
10	Panchayat Office, Gajula Kollivalasa Kollivalasa 2 (Pdf Of R&R Tulagam)	31	M.P.E. School Parvateeswarunipeta
11	M.P.U.P. School Dannanapeta	32	Govt. Junior College Amadalavalasa
12	M.P.E. School Munagavalasa	33	Govt. Junior College Room No. 13 Amadalavalasa
13	M.P.E. School Tallavalasa	34	Govt. Degree College, Amadalavalasa
14	M.P.E. School Chinnajonnaivalasa	35	Govt. Junior College Amadalavalasa
15	Z.P.H. School Akkulapeta	36	Municipal Primary School Krishnapuram
16	M.P.E. School Mandadhi	37	Municipal High School, Lakshminagar Laxmi Nagar
17	M.P.E. School Sreenivasacharyula Pet	38	Municipal High School, Lakshminagar Laxmi Nagar
18	M.P.E. School, New Building, Srinivasacharyulapeta	39	Municipal High School, Amadalavalasa
19	M.P.U.P. School Chintalapeta	40	Municipal High School Amadalavalasa
20	M.P.E. School Dandem Valasa	41	M.P.D.O. Office North Side Amadalavalasa
21	Z.P.H. School Vedullavalasa	42	M.P.E. School, Patha Amadalavalasa

Contd....

Polling Station Level Election Results

Polling Station-wise Votes Secured by Overall Top Five Parties in Amadalavalasa Assembly in Assembly Election (AE) under Srikakulam Parliamentary Constituency in Andhra Pradesh (2019)

Number of Polling Station	Winner - Thammineni Seetharam (YSRCP)	Runner-up - Koona Ravikumar (TDP)	3rd - Pedada Ramamohana Rao (JnP)	4th - Boddepalli Satyavathi (INC)	5th - Gaddayya Patini (BJP)	NOTA	Other	Total Votes Secured
36	682	275	22	7	6	14	3	1009
37	335	459	21	11	3	4	2	835
38	410	363	22	0	1	7	2	805
39	282	207	39	6	1	7	2	544
40	367	216	19	11	5	6	1	625
41	321	253	12	3	0	4	0	593
42	371	246	4	3	3	8	1	636
43	325	189	9	2	1	4	0	530
44	508	321	24	11	9	6	3	882
45	364	217	29	5	5	4	0	624
46	274	196	17	3	2	3	0	495
47	582	304	36	15	5	7	0	949
48	171	433	27	5	2	9	1	648
49	304	267	21	5	5	10	5	617
50	337	214	14	2	9	8	2	586
51	384	463	16	12	6	24	4	909
52	293	210	23	6	4	15	4	555
53	454	219	6	2	3	9	3	696
54	572	421	17	4	4	7	0	1025
55	355	81	2	1	1	2	0	442
56	556	286	15	4	6	11	2	880
57	447	244	8	8	3	22	4	736
58	280	184	5	4	3	1	0	477
59	554	301	16	3	11	29	1	915
60	567	255	14	9	8	18	0	871
61	356	331	7	2	9	5	0	710
62	375	365	6	3	2	2	0	753
63	334	254	21	5	7	31	3	655
64	361	328	31	2	4	15	2	743
65	290	385	11	7	3	2	0	698
66	448	428	16	2	1	7	1	903
67	449	308	12	6	4	11	1	791
68	350	233	11	3	4	7	3	611
69	400	246	9	2	3	29	2	691
70	263	258	9	5	2	14	3	554

Contd....

Polling Station Level Election Results

Winner, Runner-up and 3rd Party Position & Winning Margin According to Polling Stations in Amadalavalasa Assembly in Assembly Election (AE) under Srikakulam Parliamentary Constituency in Andhra Pradesh (2019)

Polling Station Number	Winner Party	Winner Votes (%)	Runner-up Party	Runner-up Votes (%)	Winning Margin Votes (%)	Third Party	Third Party Votes (%)	Other Votes (%)
75	YSRCP	400 (58.06)	TDP	283 (41.07)	117 (16.99)	INC	2 (0.29)	4 (0.58)
76	YSRCP	224 (58.79)	TDP	140 (36.75)	84 (22.04)	JnP	8 (2.1)	9 (2.36)
77	YSRCP	394 (57.52)	TDP	249 (36.35)	145 (21.17)	JnP	20 (2.92)	22 (3.21)
78	YSRCP	286 (57.89)	TDP	180 (36.44)	106 (21.45)	JnP	15 (3.04)	13 (2.63)
79	YSRCP	316 (58.09)	TDP	193 (35.48)	123 (22.61)	JnP	15 (2.76)	20 (3.68)
80	TDP	186 (60.39)	YSRCP	109 (35.39)	77 (25)	JnP	4 (1.3)	9 (2.92)
81	YSRCP	264 (58.41)	TDP	166 (36.73)	98 (21.68)	JnP	11 (2.43)	11 (2.43)
82	YSRCP	280 (56.34)	TDP	185 (37.22)	95 (19.12)	JnP	18 (3.62)	14 (2.82)
83	TDP	304 (59.72)	YSRCP	158 (31.04)	146 (28.68)	JnP	35 (6.88)	12 (2.36)
84	TDP	255 (53.01)	YSRCP	180 (37.42)	75 (15.59)	JnP	35 (7.28)	11 (2.29)
85	TDP	557 (67.43)	YSRCP	210 (25.42)	347 (42.01)	JnP	21 (2.54)	38 (4.6)
86	YSRCP	265 (46.09)	TDP	240 (41.74)	25 (4.35)	JnP	49 (8.52)	21 (3.65)
87	TDP	241 (44.38)	YSRCP	235 (43.28)	6 (1.1)	JnP	39 (7.18)	28 (5.16)
88	YSRCP	387 (52.02)	TDP	336 (45.16)	51 (6.86)	JnP	12 (1.61)	9 (1.21)
89	YSRCP	372 (50.61)	TDP	325 (44.22)	47 (6.39)	JnP	15 (2.04)	23 (3.13)
90	YSRCP	569 (68.47)	TDP	207 (24.91)	362 (43.56)	JnP	21 (2.53)	34 (4.09)
91	YSRCP	319 (61.94)	TDP	174 (33.79)	145 (28.15)	JnP	11 (2.14)	11 (2.14)
92	YSRCP	336 (77.6)	TDP	74 (17.09)	262 (60.51)	JnP	13 (3)	10 (2.31)
93	YSRCP	532 (79.17)	TDP	112 (16.67)	420 (62.5)	JnP	12 (1.79)	16 (2.38)
94	YSRCP	431 (53.74)	TDP	337 (42.02)	94 (11.72)	BJP	9 (1.12)	25 (3.12)
95	YSRCP	403 (68.42)	TDP	152 (25.81)	251 (42.61)	JnP	8 (1.36)	26 (4.41)
96	TDP	422 (50.6)	YSRCP	358 (42.93)	64 (7.67)	JnP	28 (3.36)	26 (3.12)
97	TDP	321 (53.06)	YSRCP	241 (39.83)	80 (13.23)	JnP	28 (4.63)	15 (2.48)
98	TDP	232 (52.13)	YSRCP	187 (42.02)	45 (10.11)	JnP	11 (2.47)	15 (3.37)
99	YSRCP	359 (48.64)	TDP	334 (45.26)	25 (3.38)	JnP	25 (3.39)	20 (2.71)
100	TDP	317 (52.83)	YSRCP	249 (41.5)	68 (11.33)	JnP	15 (2.5)	19 (3.17)
101	TDP	443 (57.01)	YSRCP	277 (35.65)	166 (21.36)	JnP	30 (3.86)	27 (3.47)
102	TDP	365 (52.22)	YSRCP	291 (41.63)	74 (10.59)	JnP	24 (3.43)	19 (2.72)
103	TDP	383 (55.83)	YSRCP	262 (38.19)	121 (17.64)	JnP	11 (1.6)	30 (4.37)
104	TDP	262 (56.96)	YSRCP	172 (37.39)	90 (19.57)	JnP	14 (3.04)	12 (2.61)
105	TDP	180 (51.87)	YSRCP	144 (41.5)	36 (10.37)	JnP	6 (1.73)	17 (4.9)
106	YSRCP	378 (47.01)	TDP	342 (42.54)	36 (4.47)	BJP	13 (1.62)	71 (8.83)
107	YSRCP	410 (69.26)	TDP	162 (27.36)	248 (41.9)	JnP	15 (2.53)	5 (0.84)
108	TDP	382 (61.22)	YSRCP	207 (33.17)	175 (28.05)	JnP	23 (3.69)	12 (1.92)
109	TDP	418 (54.64)	YSRCP	275 (35.95)	143 (18.69)	JnP	44 (5.75)	28 (3.66)
110	YSRCP	459 (69.44)	TDP	144 (21.79)	315 (47.65)	JnP	27 (4.08)	31 (4.69)
111	YSRCP	416 (46.69)	TDP	398 (44.67)	18 (2.02)	JnP	34 (3.82)	43 (4.83)

Contd....

Socio-Economic Amenities - Rural

Access to Education Facilities

Particulars	Number of Villages (% of Population)				
	Available	Not Available	If Not Available (Distance of Nearest Facility)		
			A	B	C
Govt. Primary School	163 (100)	8 (0)	8 (0)	0 (0)	0 (0)
Private Primary School	9 (11)	162 (89)	0 (0)	0 (0)	0 (0)
Govt. Middle School	78 (69)	93 (31)	74 (25)	17 (4)	1 (0)
Private Middle School	9 (10)	162 (90)	0 (0)	0 (0)	0 (0)
Govt. Secondary School	25 (29)	146 (71)	93 (49)	50 (19)	1 (1)
Private Secondary School	5 (8)	166 (92)	0 (0)	0 (0)	0 (0)
Govt. Senior Secondary School	4 (5)	167 (95)	41 (30)	116 (57)	10 (9)
Private Senior Secondary School	1 (2)	170 (98)	0 (0)	0 (0)	0 (0)
Govt. Arts and Science Degree College	0 (0)	171 (100)	8 (5)	81 (43)	59 (30)
Private Arts and Science Degree College	0 (0)	171 (100)	3 (6)	15 (13)	5 (3)
Govt. Engineering College	0 (0)	171 (100)	0 (0)	1 (1)	6 (2)
Private Engineering College	0 (0)	171 (100)	6 (3)	17 (19)	141 (76)
Govt. Medicine College	0 (0)	171 (100)	2 (1)	12 (12)	157 (86)
Private Medicine College	0 (0)	171 (100)	0 (0)	0 (0)	0 (0)
Govt. Management Institute	0 (0)	171 (100)	0 (0)	0 (0)	0 (0)
Private Management Institute	0 (0)	171 (100)	5 (2)	17 (19)	149 (79)
Govt. Polytechnic	0 (0)	171 (100)	2 (1)	19 (15)	150 (84)
Private Polytechnic	0 (0)	171 (100)	0 (0)	0 (0)	0 (0)
Govt. Vocational Training School/ITI	0 (0)	171 (100)	4 (3)	51 (34)	53 (27)
Private Vocational Training School/ITI	0 (0)	171 (100)	5 (7)	43 (22)	15 (8)
Govt. Non Formal Training Centre	0 (0)	171 (100)	2 (1)	12 (12)	154 (83)
Private Non Formal Training Centre	0 (0)	171 (100)	0 (0)	0 (0)	3 (4)
Govt. School For Disabled	0 (0)	171 (100)	2 (1)	12 (12)	157 (86)
Private School For Disabled	0 (0)	171 (100)	0 (0)	0 (0)	0 (0)
Government Others	0 (0)	171 (100)	0 (0)	0 (0)	0 (0)
Private Others	0 (0)	171 (100)	0 (0)	0 (0)	0 (0)

Note : Distance A : Less than 5 km; B : Between 5-10 km; C : 10+ km.; Source : Data Analysis is based on 2011 Census.

DISCLAIMER

The Terms of Use and Disclaimer of Datanet India Private Limited (hereinafter referred to as "Datanet") for use of this analysis report of **Amadalavalasa Assembly Constituency (Amadalavalasa Vidhan Sabha)** :-

1. **Assembly Factbook™** is a Registered Trade Mark owned by Datanet.
2. All the maps are sketched and graphical representation only and have not been drawn to the scale and also not to represent the actual geographical area or boundary of the unit.
3. The data for the aforesaid analysis is based on authentic sources and has been culled from the various publications of Census, CSO and NSSO for district and block level data, various central and state government departments, Central & State Elections Commissions and the concerned Returning Officers' releases, Electoral Rolls, Election results and allied publications, internal assessment, surveys, estimates and analysis. Therefore, certain adjustment of data at micro level may have been done to arrive closer to the macro data.
4. Data have been provided on an "As Is" and "As AVAILABLE" basis
5. The colours shown in the maps or diagram and charts of a particular party, alliance or AC are indicative and do not represent them.
6. This publication which includes maps, sheets, graphs and data would be the property under copyright of Datanet only. The user may use these for its internal study, analysis and research purposes. It's public display, re-selling or any commercial uses by the user are not allowed.
7. Datanet has taken due care and caution in compilation and processing of data and allied information, but does not guarantee the accuracy, adequacy or completeness of any information/analysis and will be not responsible for any errors or omissions or for the results obtained from the use of such information/analysis.
8. All the contents for the publication have been culled from various authentic sources and Datanet reasonably believes such sources to be reliable, but does not make any representations, express or implied as to the accuracy or fitness of use of such information. The information or contents of the information/analysis do not constitute advice and should not be relied upon in making (or refraining from making) any decision. Any reliance placed upon the information provided by Datanet is the sole responsibility and strictly at the user's risk.
9. In no event will Datanet be liable for any damages (including, without limitation, damages for loss of business projects, or loss of profits) arising in contract, tort or otherwise from the use of or inability to use any of its contents, or from any action taken (or refrained from being taken) as a result of using the analysis or any of its contents. Datanet its directors, owners, editors, officials, employees, distributor and agents or any associate will not be liable for any errors in the information contained or any consequences arising from the use of the contents of the provided information/analysis.
10. If any provision of these terms and conditions is held invalid or illegal or unenforceable for any reason by any court of competent jurisdiction, such provision shall be severed and the remainder of provisions of the terms and conditions shall continue in full force and effect as if the Term of Use had been executed with the invalid, illegal or unenforceable provision eliminated.
11. If there are any discrepancies in the information provided, please bring it to attention of Datanet for suitable rectification measures.

**Buy Online This Complete Book At
Datanet India eBooks Store**

www.indiastatpublications.com

or go directly at

[http://www.indiastatpublications.com/
Assembly_factbook/Andhra_Pradesh/Srikakulam/
Amadalavalasa](http://www.indiastatpublications.com/Assembly_factbook/Andhra_Pradesh/Srikakulam/Amadalavalasa)

 **india**stat**elections**

ISBN . 978-93-87415-05-8



9 789387 415058