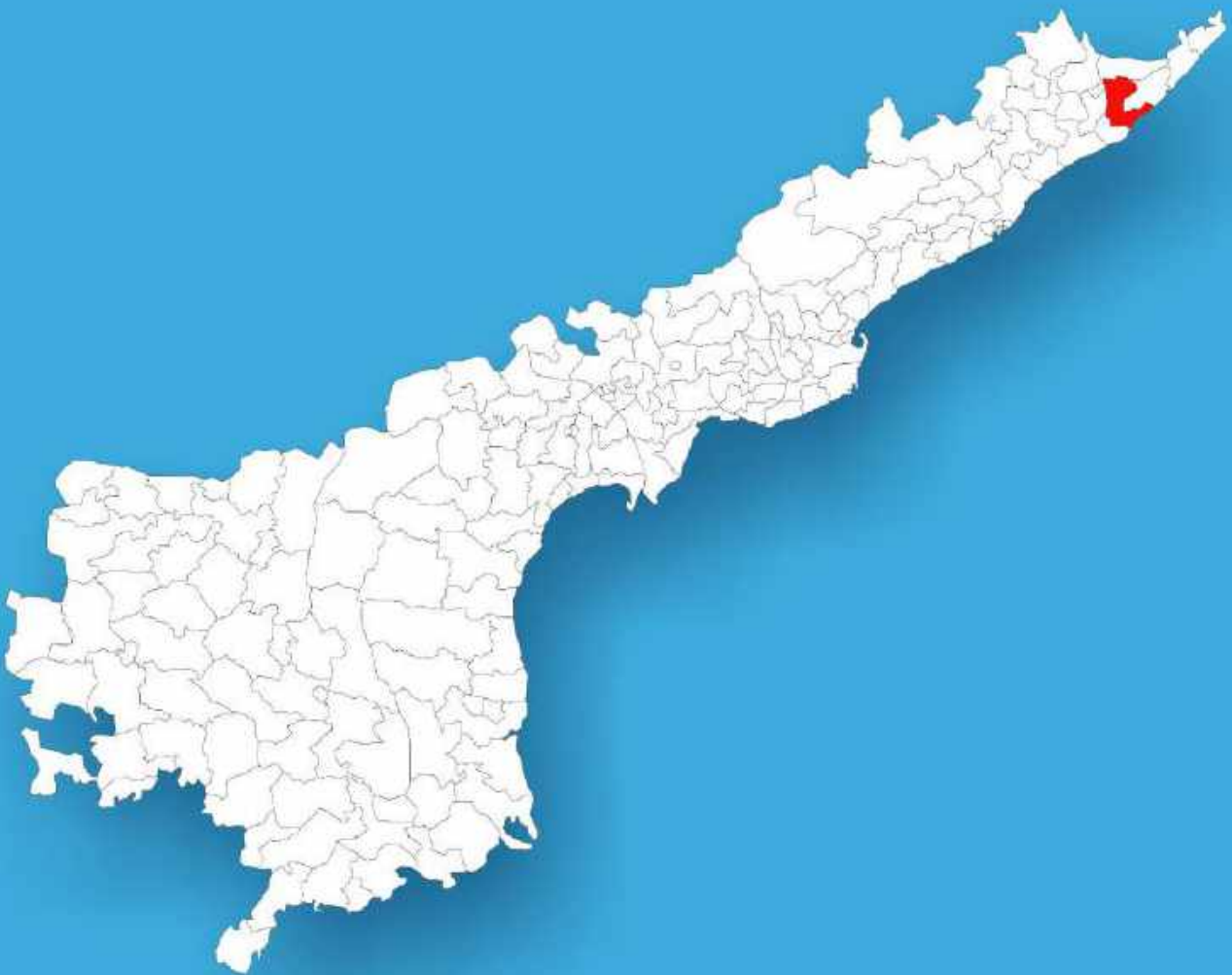




Andhra Pradesh

# Assembly Factbook™

Narasannapeta Assembly Constituency



Key Electoral Data of Narasannapeta  
Assembly Constituency (Vidhan Sabha)

Andhra Pradesh  
**Assembly Factbook**<sup>TM</sup>  
Narasannapeta Assembly Constituency



Narasannapeta Vidhan Sabha

## **Editor & Director**

Dr. R.K. Thukral

## **Research Editor**

Dr. Shafeeq Rahman

## **Compiled, Researched and Published by Datanet India Pvt. Ltd.**

D-100, 1st Floor,

Okhla Industrial Area, Phase-I,  
New Delhi- 110020.

Ph.: 91-11- 43580781-84

Email : support@indiastatpublications.com

Website : www.indiastatelections.com

## **Online Book Store :**

www.indiastatpublications.com

**Report No. :** AFB/AP-008-0125

**ISBN :** 978-93-87415-70-6

**First Edition :** January, 2018

**Eighth Updated Edition :** January, 2025

**Price :** Rs. 11500/-

US\$ 310

**© Datanet India Pvt. Ltd.**

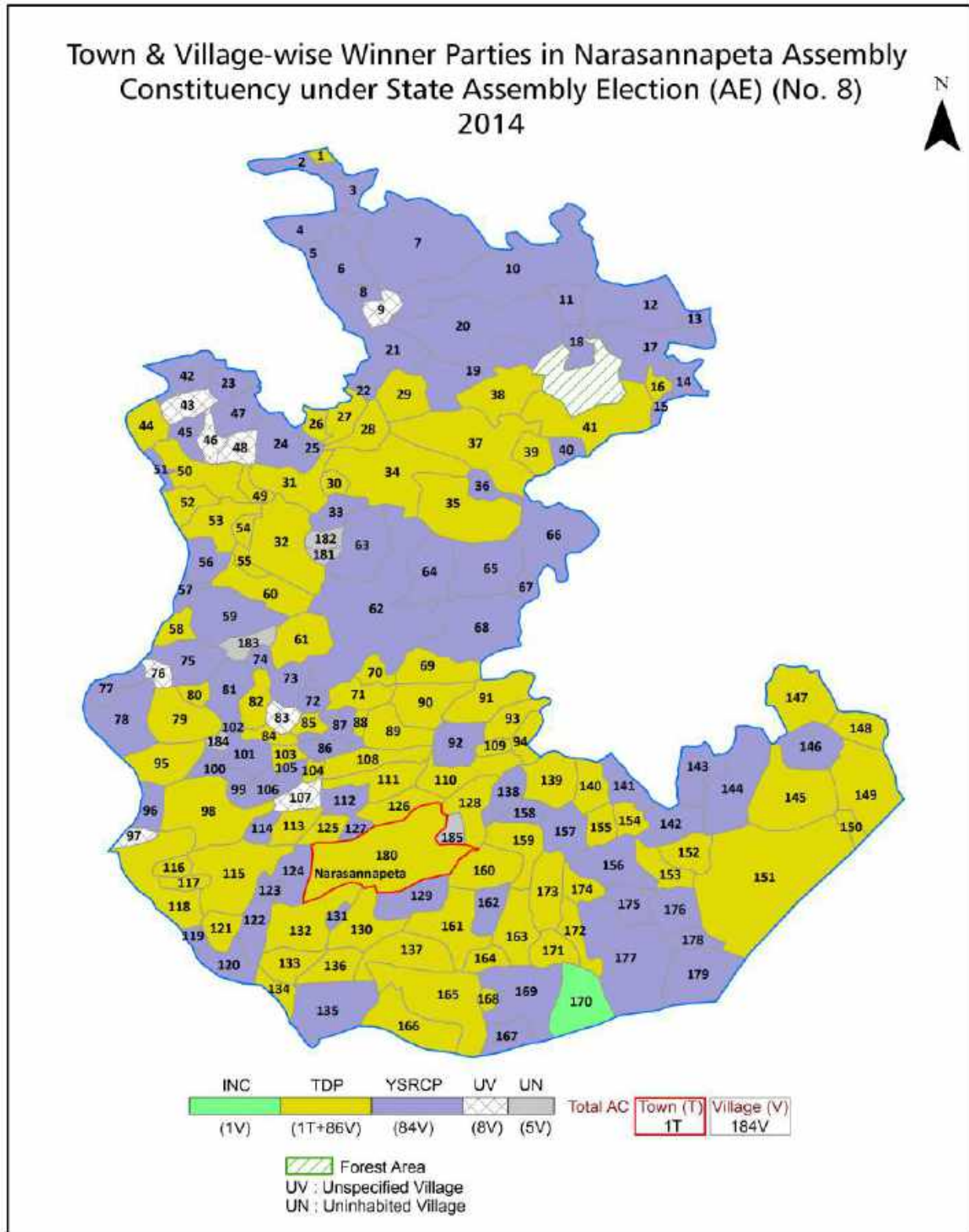
All rights reserved. No part of this book may be reproduced, stored in a retrieval system or transmitted in any form or by any means, mechanical photocopying, photographing, scanning, recording or otherwise without the prior written permission of the publisher. Please refer to Disclaimer at page no. 246 for the use of this publication.

Printed in India

# Contents

No.	Particulars	Page No.
	<b>Introduction</b>	
1	Assembly Constituency - (Vidhan Sabha) at a Glance   Features of Assembly as per Delimitation Commission of India (2008)	1-2
	<b>Location and Political Maps</b>	
2	Location Map   Boundaries of Assembly Constituency - (Vidhan Sabha) in District   Boundaries of Assembly Constituency under Parliamentary Constituency - (Lok Sabha)   Town & Village-wise Winner Parties- 2024-PE, 2024-AE, 2019-PE, 2019-AE, 2014-PE, 2014-AE, 2009-PE and 2009-AE	3-11
	<b>Administrative Setup (2011)</b>	
3	District   Sub-district   Towns   Villages   Inhabited Villages   Uninhabited Villages   Village Panchayat   Intermediate Panchayat	12-22
	<b>Demographics (2011)</b>	
4	Population   Households   Rural/Urban Population   Towns and Villages by Population Size   Sex Ratio (Total & 0-6 Years)   Religious Population   Social Population   Literacy Rate	23-24
	<b>Electoral Features</b>	
5	Important Dates of Last Elections Held   Electors by Gender   Service Electors   Voters   Voters Turnout   Polling Stations & Average Number of Electors per Polling Station   Electors by Age Group   Present Elected Representatives	25-30
	<b>Historical Summary Election Results</b>	
6	Vote Share of Major Parties   Winning Margin (Number & Percentage   Polarity of Parties   Summary Result of Assembly Segment of Parliamentary Elections 2024, 2019, 2014, 2009, 2004 and 1999   Summary Result of Assembly Elections 2024, 2019, 2014, 2009, 2004, 1999, 1994, 1989, 1985, 1983, 1978, 1972, 1967, 1962 and 1955	31-53
	<b>Polling Station Level Election Results</b>	
7	Name and Number of Polling Station 2024-PE, 2024-AE, 2019-PE, 2019-AE, 2014-PE, 2014-AE, 2009-PE and 2009-AE   Polling Station-wise Electoral, Voter & Voter Turnout 2024-PE, 2024-AE, 2019-PE, 2019-AE, 2014-PE, 2014-AE, 2009-PE and 2009-AE   Polling Station wise Elections Results 2024-PE, 2024-AE, 2019-PE, 2019-AE, 2014-PE, 2014-AE, 2009-PE and 2009-AE	54-224
	<b>Share of Assembly Constituency</b>	
8	Share of Assembly Constituency - (Vidhan Sabha) in State, District and Parliamentary Constituency - (Lok Sabha)	225
	<b>Socio-Economic Amenities (2011)</b>	
9	Access to Administrative Units   Agricultural, Manufacturing and Industrial Commodities   Demographic Indicators   Education   Health & Manpower   Drinking Water Supply   Sanitation   Entertainment and Recreations Infrastructure   Power   Food Allocation Distribution and Marketing of Agriculture Commodities Infrastructure   Transport and Road Infrastructure   Communication   Banking and Financial Services   Land Use   Irrigation Source	227-241
10	<b>Abbreviation &amp; Sources</b>	243-244
11	<b>Disclaimer</b>	246

Location & Political Map



## Administrative Setup

### List of Village Panchayat & Intermediate Panchayat (Block) Name - 2011

Village Name	Village Panchayat Name	Intermediate Panchayat Name
Agadala	Gummapadu	Saravakota
Akkivalasa	Gummapadu	Saravakota
Akkurada	Akkurada	Jalumuru
Allada	Allada	Jalumuru
Alladapeta	Alladapeta	Jalumuru
Ambeerupeta	Challayavalasa	Polaki
Ampalam	Karagam	Narasannapeta
Ampalam	Ampalam	Polaki
Andhavaram	Andhavaram	Jalumuru
Anguru	Anguru	Saravakota
Annupuram	Annupuram	Saravakota
Annupuram	Karakavalasa	Jalumuru
Atchutapuram	Atchutapuram	Jalumuru
Avalangi	Avalangi	Saravakota
Badam	Badam	Narasannapeta
Balaseema	Balaseema	Narasannapeta
Basivada	Basivada	Jalumuru
Basivalasa	Balaseema	Narasannapeta
Bejji	Vandra	Saravakota
Belamara Polavalasa	Belamara Polavalasa	Polaki
Bhadri	Bhadri	Saravakota
Boddam	Boddam	Polaki
Boddapadu	Boddapadu	Jalumuru
Bonthu	Chinnakittalapadu	Saravakota
Borigivalasa	Borigivalasa	Narasannapeta
Budithi	Budithi	Saravakota
Bydalapuram	Bydalapuram	Saravakota
Challayavalasa	Challayavalasa	Polaki
Charanadasapuram	Ramakrishnapuram	Saravakota

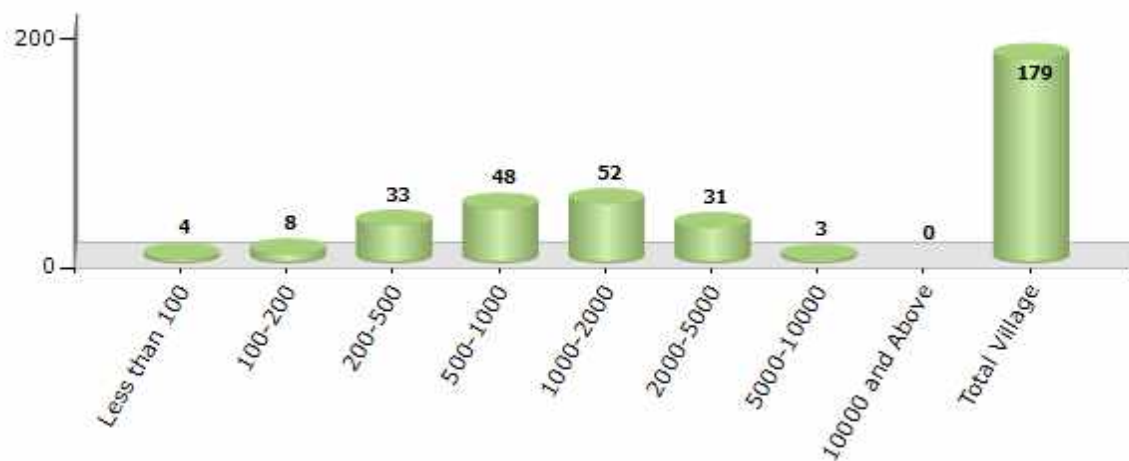
Contd....

## Demographics

### Number of Villages by Population Size - 2011

Less than 100	100-200	200-500	500-1000	1000-2000	2000-5000	5000-10000	10000 and Above	Total Village
4	8	33	48	52	31	3	0	179

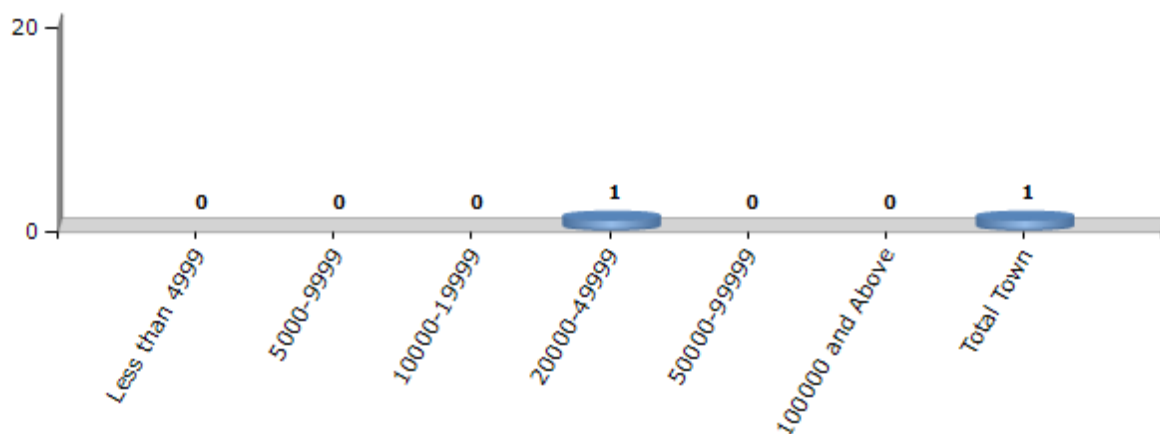
Number of Villages by Population Size - 2011



### Number of Towns by Population Size - 2011

Less than 4999	5000-9999	10000-19999	20000-49999	50000-99999	100000 and Above	Total Town
0	0	0	1	0	0	1

Number of Towns by Population Size - 2011

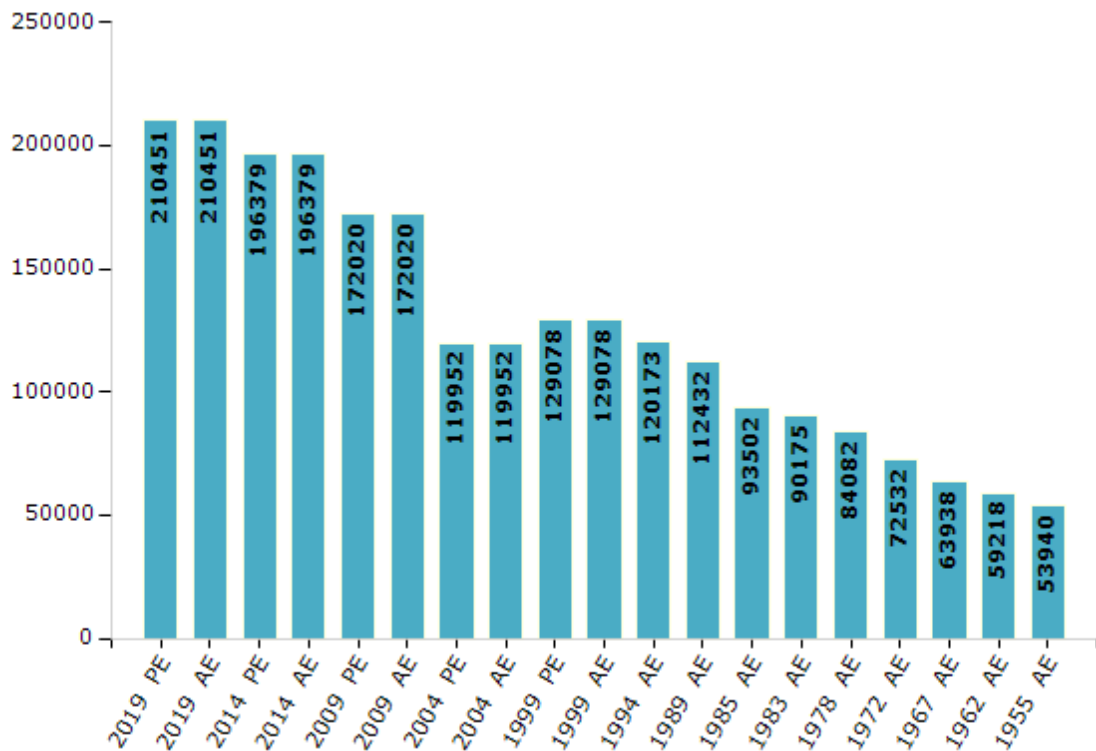


## Electoral Features

### Electors by Male & Female

Year	Male	Female	Others	Total	Year	Male	Female	Others	Total
2019 PE	106624	103811	16	210451	1994 AE	58658	61515	-	120173
2019 AE	106624	103811	16	210451	1989 AE	55014	57418	-	112432
2014 PE	98386	97981	12	196379	1985 AE	45198	48304	-	93502
2014 AE	98386	97981	12	196379	1983 AE	43503	46672	-	90175
2009 PE	84178	87842	-	172020	1978 AE	40583	43499	-	84082
2009 AE	84178	87842	-	172020	1972 AE	34609	37923	-	72532
2004 PE	57797	62155	-	119952	1967 AE	-	-	-	63938
2004 AE	57797	62155	-	119952	1962 AE	-	-	-	59218
1999 PE	62359	66719	-	129078	1957 AE	-	-	-	-
1999 AE	62359	66719	-	129078	1955 AE	-	-	-	53940

Number of Electors



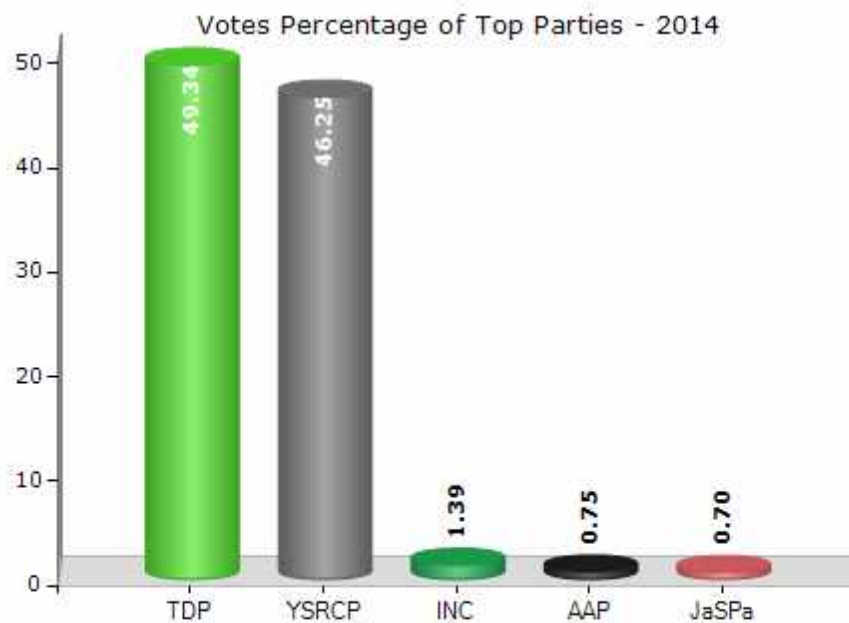
Note : AE : Assembly Election, PE : Assembly Segment of Parliamentary Election



## Historical Summary Election Results

### Summary Result of Assembly Election - 2014

Candidate Name	Party	Votes	Votes %
Ramanamurty Baggu	TDP	76559	49.34
Dharmana Krishna Das	YSRCP	71759	46.25
Jagan Mohana Rao Dola	INC	2156	1.39
Ravi Kumar Pydi	AAP	1160	0.75
Simma Usha Rani	JaSPa	1083	0.7
Mutyam Suryam	BSP	906	0.58
Etakarlappalli Thriveswara Rao	IND	714	0.46
	NOTA	819	0.53



## Polling Station Level Election Results

### Number and Name of Polling Stations (PS) (2019 AE)

Number of Polling Stations	Name of Polling Stations	Number of Polling Stations	Name of Polling Stations
1	Z.P.H. School, North Part Mukhalingam	22	Aided Primary School Makivalasa Near Parlam
2	Z.P.H. School, East Mukhalingam	23	M.P.P. School, (Addl. Building 2) Sairigam
3	Z.P.H. School, (North) Mukhalingam	24	M.P.P. School, Lingamnaidu Peta Lingamnaidupeta
4	M.P.P. School Karakavalasa	25	M.P.P. School, Latchannapeta
5	M.P.E.P. School Bydalapuram	26	M.P.E.P. School Akkurada
6	M.P.P. School North Side Room Nagarikatakam	27	M.P.P. School, Chennayahvalasa Chennayyavalasa
7	M.P.P. School South Side Room Nagarikatakam	28	G.J. College, East Side Jalumuru
8	M.P.E. School Domanapalli	29	G.J. College, West Jalumuru
9	M.P.P. School South Atchuthapuram	30	M.P.P. School, Kellivanipeta Konasimhadripeta
10	M.P.U.P. School, South Marrivalasa	31	M.P.P. School, Tammayyapeta Tammaiahpetta
11	M.P.E.P. School Srimannarayanapuram	32	M.P.P. School, East Venkatapuram
12	M.P.P. School, West Side Komanapalli	33	M.P.P. School South Side, Venkatapuram
13	M.P.P. School, West Side, Room No. 1 Komanapalli	34	M.P.P. School (North) - Jonanki
14	M.P.P. School, (North) Suravaram	35	M.P.P. School Kunalatchunnaidupeta
15	M.P.E. School, Dompaka	36	M.P.P. School, East Lingalavalasa
16	M.P.U.P. School Kondapolavalasa	37	Z.P. High School, Lingalavalasa
17	M.P.P. School, Boddapadu	38	Z.P.H. School, (First Room) Challavanipeta
18	M.P.P. School, Subrahmanyapuram Subramanyapuram	39	Z.P.H. School (Room) Challavanipeta
19	Z.P. High School, North Building Yelamanchili	40	Z.P.H. School East Karavanja
20	Z.P. High School, North Building Yalamanchili	41	M.P.E.P. School Velusoda
21	Z.P.H. School, West Timidam	42	Z.P.H. School, North Pagodu

Contd....

## Polling Station Level Election Results

### Polling Station-wise Votes Secured by Overall Top Five Parties in Narasannapeta Assembly in Assembly Election (AE) under Srikakulam Parliamentary Constituency in Andhra Pradesh (2019)

Number of Polling Station	Winner - Dharmana Krishna Das (YSRCP)	Runner-up - Baggu Ramana Murthy (TDP)	3rd - Dola Udayabhaskara Rao (INC)	4th - Metta Vaikunta Rao (JnP)	5th - Reddi Bhagya Lakshmi (BJP)	NOTA	Other	Total Votes Secured
36	352	349	20	9	5	26	4	765
37	371	314	20	5	0	11	2	723
38	428	353	21	13	4	21	15	855
39	400	296	18	10	4	9	4	741
40	494	315	20	12	2	31	12	886
41	233	162	6	2	1	8	2	414
42	482	383	17	6	4	48	6	946
43	329	72	1	1	0	19	3	425
44	294	201	13	8	2	27	10	555
45	256	194	8	3	1	17	3	482
46	345	216	16	1	6	22	5	611
47	439	371	17	7	8	12	3	857
48	419	319	20	6	1	30	9	804
49	244	295	13	2	2	12	0	568
50	501	196	8	5	1	10	4	725
51	538	277	39	23	8	7	15	907
52	130	192	7	3	2	4	1	339
53	233	237	11	3	2	14	3	503
54	302	381	27	5	0	8	3	726
55	28	101	1	0	0	2	0	132
56	187	114	7	3	2	3	1	317
57	148	80	8	0	0	13	1	250
58	118	93	6	2	1	0	1	221
59	349	188	1	0	1	0	1	540
60	214	268	14	2	1	6	0	505
61	429	205	22	11	3	29	13	712
62	111	72	3	0	0	3	0	189
63	274	204	8	1	1	14	2	504
64	232	234	14	3	1	17	8	509
65	235	401	20	13	3	10	3	685
66	246	95	2	10	1	7	0	361
67	294	240	8	3	2	2	0	549
68	254	179	11	2	2	8	6	462
69	239	88	6	10	4	19	8	374
70	181	122	2	1	1	2	0	309

Contd....

## Polling Station Level Election Results

### Winner, Runner-up and 3rd Party Position & Winning Margin According to Polling Stations in Narasannapeta Assembly in Assembly Election (AE) under Srikakulam Parliamentary Constituency in Andhra Pradesh (2019)

Polling Station Number	Winner Party	Winner Votes (%)	Runner-up Party	Runner-up Votes (%)	Winning Margin Votes (%)	Third Party	Third Party Votes (%)	Other Votes (%)
75	YSRCP	491 (54.68)	TDP	324 (36.08)	167 (18.6)	INC	25 (2.78)	58 (6.46)
76	YSRCP	328 (47.95)	TDP	320 (46.78)	8 (1.17)	INC	14 (2.05)	22 (3.22)
77	YSRCP	133 (63.33)	TDP	69 (32.86)	64 (30.47)	INC	3 (1.43)	5 (2.38)
78	YSRCP	364 (48.86)	TDP	325 (43.62)	39 (5.24)	INC	15 (2.01)	41 (5.5)
79	YSRCP	355 (51.75)	TDP	306 (44.61)	49 (7.14)	INC	9 (1.31)	16 (2.33)
80	YSRCP	443 (59.3)	TDP	256 (34.27)	187 (25.03)	INC	20 (2.68)	28 (3.75)
81	YSRCP	523 (64.33)	TDP	261 (32.1)	262 (32.23)	INC	12 (1.48)	17 (2.09)
82	YSRCP	322 (65.71)	TDP	134 (27.35)	188 (38.36)	INC	4 (0.82)	30 (6.12)
83	YSRCP	82 (49.7)	TDP	74 (44.85)	8 (4.85)	INC	5 (3.03)	4 (2.42)
84	TDP	240 (50.31)	YSRCP	205 (42.98)	35 (7.33)	JnP	6 (1.26)	26 (5.45)
85	YSRCP	230 (63.71)	TDP	100 (27.7)	130 (36.01)	INC	9 (2.49)	22 (6.09)
86	YSRCP	250 (52.97)	TDP	204 (43.22)	46 (9.75)	INC	11 (2.33)	7 (1.48)
87	YSRCP	297 (59.05)	TDP	194 (38.57)	103 (20.48)	INC	9 (1.79)	3 (0.6)
88	YSRCP	96 (48)	TDP	96 (48)	0 (0)	INC	2 (1)	6 (3)
89	YSRCP	414 (67.21)	TDP	149 (24.19)	265 (43.02)	INC	21 (3.41)	32 (5.19)
90	YSRCP	363 (63.68)	TDP	149 (26.14)	214 (37.54)	JnP	13 (2.28)	45 (7.89)
91	YSRCP	418 (47.29)	TDP	372 (42.08)	46 (5.21)	INC	38 (4.3)	56 (6.33)
92	YSRCP	379 (48.22)	TDP	343 (43.64)	36 (4.58)	JnP	19 (2.42)	45 (5.73)
93	YSRCP	270 (52.33)	TDP	208 (40.31)	62 (12.02)	INC	16 (3.1)	22 (4.26)
94	YSRCP	269 (61.7)	TDP	141 (32.34)	128 (29.36)	INC	8 (1.83)	18 (4.13)
95	YSRCP	258 (58.37)	TDP	167 (37.78)	91 (20.59)	INC	6 (1.36)	11 (2.49)
96	YSRCP	168 (48.41)	TDP	158 (45.53)	10 (2.88)	INC	10 (2.88)	11 (3.17)
97	YSRCP	400 (50.06)	TDP	331 (41.43)	69 (8.63)	INC	24 (3)	44 (5.51)
98	YSRCP	212 (47.43)	TDP	206 (46.09)	6 (1.34)	INC	9 (2.01)	20 (4.47)
99	YSRCP	177 (48.1)	TDP	153 (41.58)	24 (6.52)	INC	15 (4.08)	23 (6.25)
100	YSRCP	407 (50)	TDP	351 (43.12)	56 (6.88)	INC	22 (2.7)	34 (4.18)
101	YSRCP	154 (75.12)	TDP	41 (20)	113 (55.12)	INC	3 (1.46)	7 (3.41)
102	YSRCP	349 (53.69)	TDP	245 (37.69)	104 (16)	INC	26 (4)	30 (4.62)
103	YSRCP	192 (50.39)	TDP	146 (38.32)	46 (12.07)	INC	17 (4.46)	26 (6.82)
104	YSRCP	404 (59.76)	TDP	205 (30.33)	199 (29.43)	INC	33 (4.88)	34 (5.03)
105	YSRCP	321 (50.55)	TDP	234 (36.85)	87 (13.7)	INC	26 (4.09)	54 (8.5)
106	YSRCP	339 (55.3)	TDP	221 (36.05)	118 (19.25)	INC	15 (2.45)	38 (6.2)
107	NV	NV (NV)	NV	NV (NV)	NV (NV)	NV	NV (NV)	NV (NV)
108	YSRCP	161 (59.85)	TDP	96 (35.69)	65 (24.16)	JnP	3 (1.12)	9 (3.35)
109	YSRCP	405 (56.17)	TDP	254 (35.23)	151 (20.94)	INC	15 (2.08)	47 (6.52)
110	YSRCP	361 (54.2)	TDP	239 (35.89)	122 (18.31)	INC	18 (2.7)	48 (7.21)
111	YSRCP	346 (53.23)	TDP	257 (39.54)	89 (13.69)	INC	16 (2.46)	31 (4.77)

Contd....

## Socio-Economic Amenities - Rural

### Access to Education Facilities

Particulars	Number of Villages (% of Population)				
	Available	Not Available	If Not Available (Distance of Nearest Facility)		
			A	B	C
Govt. Primary School	175 (100)	4 (0)	4 (0)	0 (0)	0 (0)
Private Primary School	14 (15)	165 (85)	0 (0)	0 (0)	0 (0)
Govt. Middle School	86 (70)	93 (30)	77 (25)	14 (5)	2 (1)
Private Middle School	10 (11)	169 (89)	0 (0)	0 (0)	0 (0)
Govt. Secondary School	34 (39)	145 (61)	89 (39)	49 (20)	6 (2)
Private Secondary School	6 (10)	173 (90)	0 (0)	0 (0)	0 (0)
Govt. Senior Secondary School	6 (9)	173 (91)	37 (22)	78 (42)	49 (23)
Private Senior Secondary School	3 (7)	176 (93)	2 (1)	1 (1)	5 (1)
Govt. Arts and Science Degree College	0 (0)	179 (100)	13 (7)	30 (16)	59 (32)
Private Arts and Science Degree College	2 (5)	177 (95)	12 (6)	30 (21)	33 (12)
Govt. Engineering College	0 (0)	179 (100)	0 (0)	0 (0)	6 (4)
Private Engineering College	0 (0)	179 (100)	0 (0)	5 (3)	168 (93)
Govt. Medicine College	0 (0)	179 (100)	0 (0)	1 (1)	178 (99)
Private Medicine College	0 (0)	179 (100)	0 (0)	0 (0)	0 (0)
Govt. Management Institute	0 (0)	179 (100)	0 (0)	0 (0)	0 (0)
Private Management Institute	0 (0)	179 (100)	0 (0)	1 (1)	178 (99)
Govt. Polytechnic	0 (0)	179 (100)	0 (0)	1 (1)	154 (86)
Private Polytechnic	0 (0)	179 (100)	0 (0)	4 (1)	20 (11)
Govt. Vocational Training School/ITI	0 (0)	179 (100)	0 (0)	0 (0)	3 (2)
Private Vocational Training School/ITI	0 (0)	179 (100)	13 (7)	46 (29)	117 (62)
Govt. Non Formal Training Centre	3 (1)	176 (99)	7 (2)	9 (5)	126 (72)
Private Non Formal Training Centre	0 (0)	179 (100)	1 (1)	9 (5)	24 (14)
Govt. School For Disabled	0 (0)	179 (100)	0 (0)	1 (1)	178 (99)
Private School For Disabled	0 (0)	179 (100)	0 (0)	0 (0)	0 (0)
Government Others	0 (0)	179 (100)	0 (0)	0 (0)	0 (0)
Private Others	0 (0)	179 (100)	0 (0)	0 (0)	0 (0)

Note : Distance A : Less than 5 km; B : Between 5-10 km; C : 10+ km.; Source : Data Analysis is based on 2011 Census.

## DISCLAIMER

The Terms of Use and Disclaimer of Datanet India Private Limited (hereinafter referred to as "Datanet") for use of this analysis report of **Narasannapeta Assembly Constituency (Narasannapeta Vidhan Sabha)** :-

1. **Assembly Factbook™** is a Registered Trade Mark owned by Datanet.
2. All the maps are sketched and graphical representation only and have not been drawn to the scale and also not to represent the actual geographical area or boundary of the unit.
3. The data for the aforesaid analysis is based on authentic sources and has been culled from the various publications of Census, CSO and NSSO for district and block level data, various central and state government departments, Central & State Elections Commissions and the concerned Returning Officers' releases, Electoral Rolls, Election results and allied publications, internal assessment, surveys, estimates and analysis. Therefore, certain adjustment of data at micro level may have been done to arrive closer to the macro data.
4. Data have been provided on an "As Is" and "As AVAILABLE" basis
5. The colours shown in the maps or diagram and charts of a particular party, alliance or AC are indicative and do not represent them.
6. This publication which includes maps, sheets, graphs and data would be the property under copyright of Datanet only. The user may use these for its internal study, analysis and research purposes. It's public display, re-selling or any commercial uses by the user are not allowed.
7. Datanet has taken due care and caution in compilation and processing of data and allied information, but does not guarantee the accuracy, adequacy or completeness of any information/analysis and will be not responsible for any errors or omissions or for the results obtained from the use of such information/analysis.
8. All the contents for the publication have been culled from various authentic sources and Datanet reasonably believes such sources to be reliable, but does not make any representations, express or implied as to the accuracy or fitness of use of such information. The information or contents of the information/analysis do not constitute advice and should not be relied upon in making (or refraining from making) any decision. Any reliance placed upon the information provided by Datanet is the sole responsibility and strictly at the user's risk.
9. In no event will Datanet be liable for any damages (including, without limitation, damages for loss of business projects, or loss of profits) arising in contract, tort or otherwise from the use of or inability to use any of its contents, or from any action taken (or refrained from being taken) as a result of using the analysis or any of its contents. Datanet its directors, owners, editors, officials, employees, distributor and agents or any associate will not be liable for any errors in the information contained or any consequences arising from the use of the contents of the provided information/analysis.
10. If any provision of these terms and conditions is held invalid or illegal or unenforceable for any reason by any court of competent jurisdiction, such provision shall be severed and the remainder of provisions of the terms and conditions shall continue in full force and effect as if the Term of Use had been executed with the invalid, illegal or unenforceable provision eliminated.
11. If there are any discrepancies in the information provided, please bring it to attention of Datanet for suitable rectification measures.

**Buy Online This Complete Book At  
Datanet India eBooks Store**

[www.indiastatpublications.com](http://www.indiastatpublications.com)

or go directly at

[http://www.indiastatpublications.com/  
Assembly\\_factbook/Andhra\\_Pradesh/Srikakulam/  
Narasannapeta](http://www.indiastatpublications.com/Assembly_factbook/Andhra_Pradesh/Srikakulam/Narasannapeta)

 **india**stat**elections**

ISBN . 978-93-87415-70-6



9 789387 415706