



Andhra Pradesh

Assembly Factbook™

Gudur Assembly Constituency



Key Electoral Data of Gudur
Assembly Constituency (Vidhan Sabha)

Andhra Pradesh
Assembly FactbookTM
Gudur Assembly Constituency



Gudur Vidhan Sabha

Editor & Director

Dr. R.K. Thukral

Research Editor

Dr. Shafeeq Rahman

Compiled, Researched and Published by Datanet India Pvt. Ltd.

D-100, 1st Floor,

Okhla Industrial Area, Phase-I,
New Delhi- 110020.

Ph.: 91-11- 43580781-84

Email : support@indiastatpublications.com

Website : www.indiastatelections.com

Online Book Store :

www.indiastatpublications.com

Report No. : AFB/AP-120-0123

ISBN : 978-93-87415-32-4

First Edition : January, 2018

Sixth Updated Edition : January, 2023

Price : Rs. 11500/-

US\$ 310

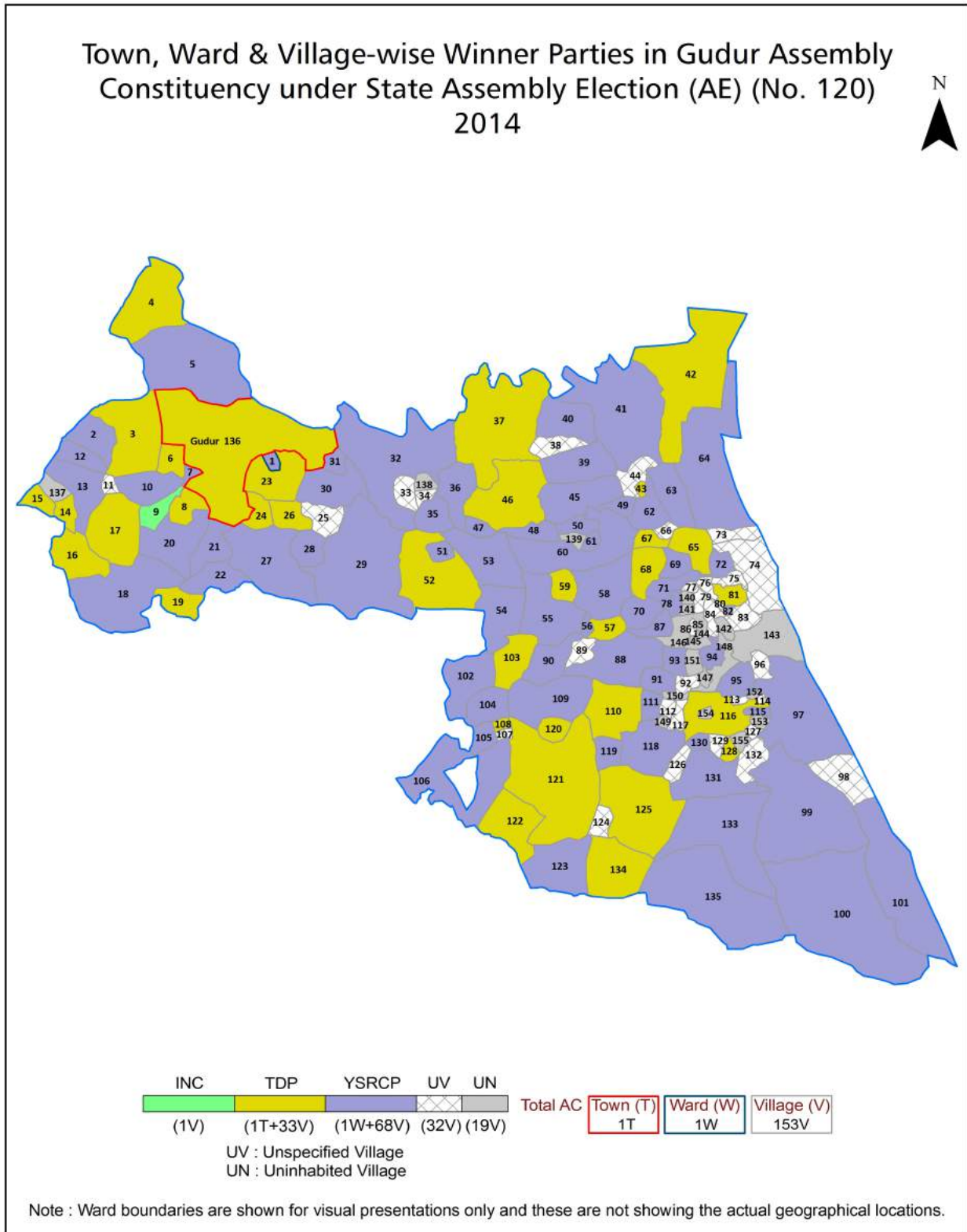
© Datanet India Pvt. Ltd.

All rights reserved. No part of this book may be reproduced, stored in a retrieval system or transmitted in any form or by any means, mechanical photocopying, photographing, scanning, recording or otherwise without the prior written permission of the publisher. Please refer to Disclaimer at page no. 242 for the use of this publication.

Printed in India

No.	Particulars	Page No.
	Introduction	
1	Assembly Constituency - (Vidhan Sabha) at a Glance Features of Assembly as per Delimitation Commission of India (2008)	1-2
	Location and Political Maps	
2	Location Map Boundaries of Assembly Constituency - (Vidhan Sabha) in District Boundaries of Assembly Constituency under Parliamentary Constituency - (Lok Sabha) Town, Ward & Village-wise Winner Parties- 2019-PE, 2019-AE, 2014-PE, 2014-AE, 2009-PE and 2009-AE	3-11
	Administrative Setup (2011)	
3	District Sub-district Towns Villages Inhabited Villages Uninhabited Villages Village Panchayat Intermediate Panchayat	12-20
	Demographics (2011)	
4	Population Households Rural/Urban Population Towns, Ward and Villages by Population Size Sex Ratio (Total & 0-6 Years) Religious Population Social Population Literacy Rate	21-23
	Electoral Features	
5	Important Dates of Last Elections Held Electors by Gender Service Electors Voters Voters Turnout Polling Stations & Average Number of Electors per Polling Station Electors by Age Group Present Elected Representatives	24-29
	Historical Summary Election Results	
6	Vote Share of Major Parties Winning Margin (Number & Percentage) Polarity of Parties Summary Result of Assembly Segment of Parliamentary Elections 2019, 2014, 2009, 2004 and 1999 Summary Result of Assembly Elections 2019, 2014, 2009, 2004, 1999, 1994, 1989, 1985, 1983, 1978, 1972, 1967, 1962 and 1955	30-52
	Polling Station Level Election Results	
7	Name and Number of Polling Station 2019-PE, 2019-AE, 2014-PE, 2014-AE, 2009-PE and 2009-AE Polling Station-wise Electoral, Voter & Voter Turnout 2019-PE, 2019-AE, 2014-PE, 2014-AE, 2009-PE and 2009-AE Polling Station wise Elections Results 2019-PE, 2019-AE, 2014-PE, 2014-AE, 2009-PE and 2009-AE	53-220
	Share of Assembly Constituency	
8	Share of Assembly Constituency - (Vidhan Sabha) in State, District and Parliamentary Constituency - (Lok Sabha)	221
	Socio-Economic Amenities (2011)	
9	Access to Administrative Units Agricultural, Manufacturing and Industrial Commodities Demographic Indicators Education Health & Manpower Drinking Water Supply Sanitation Entertainment and Recreations Infrastructure Power Food Allocation Distribution and Marketing of Agriculture Commodities Infrastructure Transport and Road Infrastructure Communication Banking and Financial Services Land Use Irrigation Source	223-237
10	Abbreviation & Sources	239-240
11	Disclaimer	242

Location & Political Map



Administrative Setup

List of Village Panchayat & Intermediate Panchayat (Block) Name - 2011

Village Name	Village Panchayat Name	Intermediate Panchayat Name
Addepalle	East Kanupur	Chillakur
Addepudi	Uppalamarri	Chittamur
Allampadu	Allamapadu	Kota
Andalamala	Konduru	Vakadu
Ankulapaturu	Udathavari Palem	Chillakur
Annambaka	Annambaka	Chillakur
Aruru	Aruru	Chittamur
Ayyavaripalem	Ayyavaripalem	Gudur
Ballavolu	Ballavolu	Chillakur
Budanam	Budanam	Chillakur
Budidalawagu	Konduru	Vakadu
Buradagali Kothapalem	Buradagali Kothapalem	Chittamur
Cheemalapadu	Tirumur	Vakadu
Chemidithi	Kandali	Gudur
Chendodu	Chendodu	Kota
Chennuru - I	Thippavarappadu	Gudur
Chennuru - II (Part)	Chennur	Gudur
Chillakur (Part)	Chillakur	Chillakur
Chillamuru	Chillamuru	Chittamur
Chinthavaram	Chintavaram	Chillakur
Chittamur	Aletipadu, Chittamur	Chittamur
Chittodu	Chittedu	Kota
Duggaraja Patnam	Duggarajapatnam	Vakadu
Durgavaram	Muttembaka	Vakadu
Ellore	Ellore	Chittamur
Eswarawaka	Eswarawaka	Chittamur
Ganganapalem	Jaminkothapalem	Vakadu
Gollapalem	Jakkalavaripalle	Chittamur
Gollapalle	Nernur	Gudur

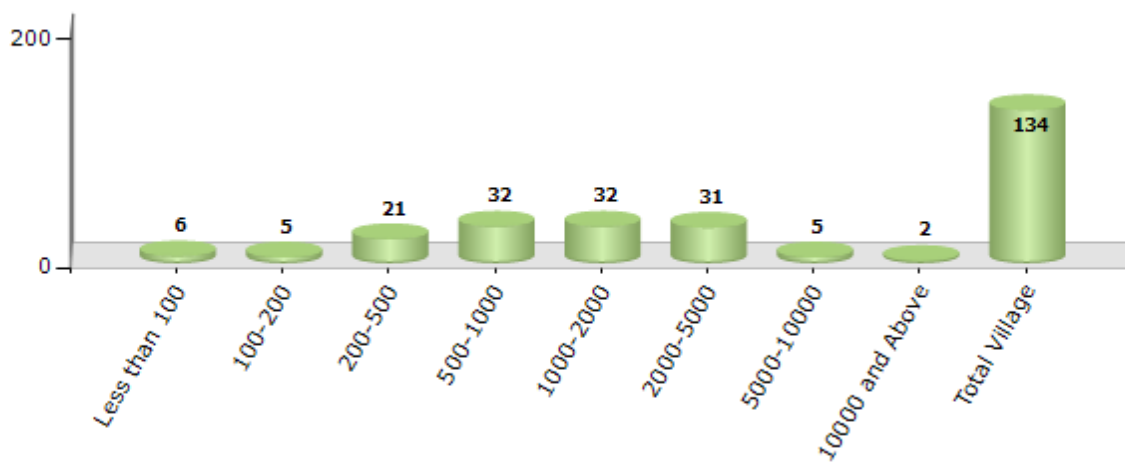
Contd....

Demographics

Number of Villages by Population Size - 2011

Less than 100	100-200	200-500	500-1000	1000-2000	2000-5000	5000-10000	10000 and Above	Total Village
6	5	21	32	32	31	5	2	134

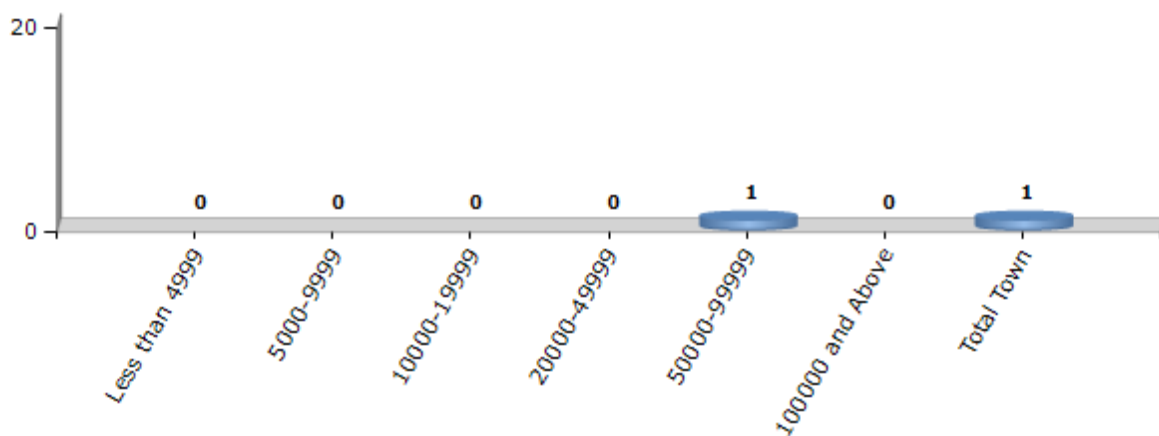
Number of Villages by Population Size - 2011



Number of Towns by Population Size - 2011

Less than 4999	5000-9999	10000-19999	20000-49999	50000-99999	100000 and Above	Total Town
0	0	0	0	1	0	1

Number of Towns by Population Size - 2011

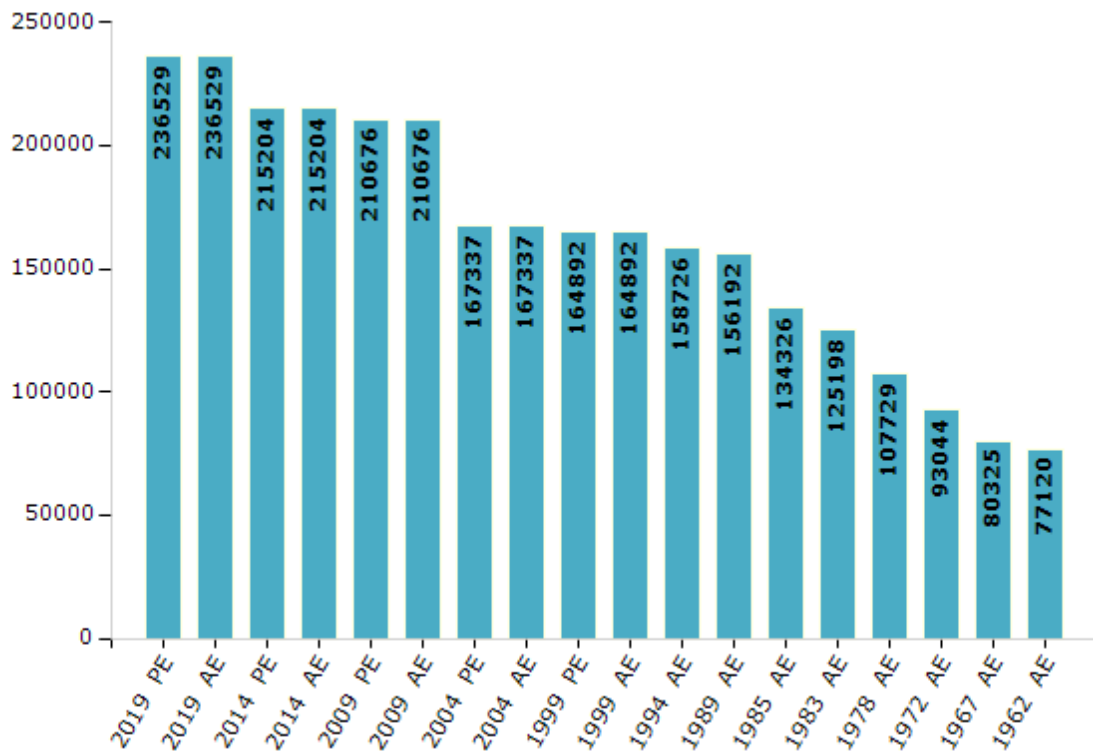


Electoral Features

Electors by Male & Female

Year	Male	Female	Others	Total	Year	Male	Female	Others	Total
2019 PE	115702	120780	47	236529	1994 AE	78816	79910	-	158726
2019 AE	115702	120780	47	236529	1989 AE	76597	79595	-	156192
2014 PE	105432	109744	28	215204	1985 AE	66419	67907	-	134326
2014 AE	105432	109744	28	215204	1983 AE	61893	63305	-	125198
2009 PE	102938	107738	-	210676	1978 AE	53606	54123	-	107729
2009 AE	102938	107738	-	210676	1972 AE	46706	46338	-	93044
2004 PE	82073	85264	-	167337	1967 AE	-	-	-	80325
2004 AE	82073	85264	-	167337	1962 AE	-	-	-	77120
1999 PE	81112	83780	-	164892	1957 AE	-	-	-	-
1999 AE	81112	83780	-	164892	1955 AE	-	-	-	-

Number of Electors

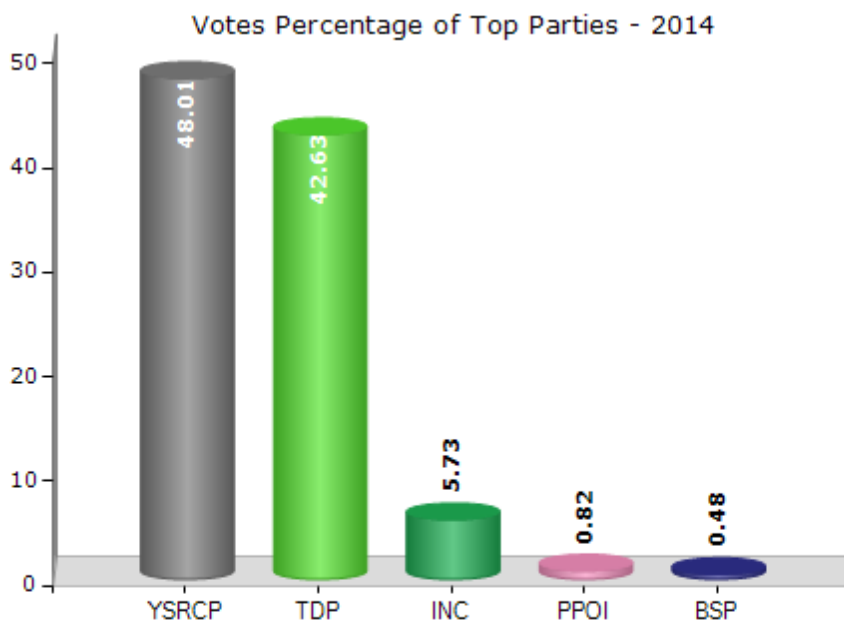


Note : AE : Assembly Election, PE : Assembly Segment of Parliamentary Election

Historical Summary Election Results

Summary Result of Assembly Election - 2014

Candidate Name	Party	Votes	Votes %
Pasim Sunil Kumar	YSRCP	80698	48.01
Dr.Bathala Radha Jyothsna Latha	TDP	71650	42.63
Krishnaiah Panabaka	INC	9637	5.73
Menda Bala Kotaiah	PPOI	1375	0.82
Bandili China Ankaiah	BSP	799	0.48
Dandolu Chakradhar	JaSPa	625	0.37
Nakka Paul Surendra	ICSP	429	0.26
Durga Prasad Rao Balli	IND	368	0.22
Chendu Kodivaka	IND	317	0.19
Gonu Subbaiah	IND	315	0.19
Sonagiri Danaiah	IND	304	0.18
Suneel Raju Darla	IND	248	0.15
Pendem Venkateswarlu	IND	239	0.14
Dasari Vijaya Kumar	IND	187	0.11
	NOTA	892	0.53



Polling Station Level Election Results

Number and Name of Polling Stations (PS) (2019 AE)

Number of Polling Stations	Name of Polling Stations	Number of Polling Stations	Name of Polling Stations
1	Mp Primary School, Mittatmakur Mittatmakuru	22	O/O Deputy Executive Engineer, (Regular), Sub Division, Gudur, West Side Room, Narasingaraopet West Guduru
2	Mp Primary School, Pagadalapalli	23	O/O Deputy Executive Engineer, (Regular), Sub Division, Gudur, East Side Room, Narasingaraopet West Guduru
3	Santhadasupalli, Mppps Santhadasupalli	24	O/O Ee, I & Cad, Nellore South Division, N.R. Pet, Gudur West Guduru
4	M.P.U.P. School, Western Side, New Building Chembadipalem	25	M.K.R & P.S.R Mpl.Ele. School, South Side Room, N.R Pet, West Gudur West Guduru
5	M.P.P. Primary School Northern Building Ramalingapuram	26	M.K.R & P.S.R Mpl.Ele. School, North Side Room, N.R Pet, West Gudur East Gudur
6	M.P.P. Primary School Addl.Room, Vinduru	27	M.P.L. Ele. Old Building, Arundhatipalem, East Gudur East Guduru
7	M.P.P. Primary School Southern Room, Vinduru	28	M.P.L. Ele., New Building, Arundhatipalem, East Gudur Arundatheeyawada, East Ambedkar Nagar
8	M.P.P. Primary School, Southern Room, Vemulapalem	29	Brr M.P.L. Ele., School Room-1, East Gudur East Guduru
9	Gsrn H.S., New Building, Room No. 2, West Gudur West Guduru	30	Brr M.P.L. Ele., School Room-2, East Gudur Bommireddy Ramanareddy M.P.L. Elesch, R 2 East Gudur
10	Mpl, Spl.Ele. School, Veerareddipalli (Evr Palli) West Guduru	31	Z.P.P (G) H.S, Southern Wing, Room No. 1, East Gudur East Guduru
11	Mpl., Ele., School, Eastern Side Room, Eguva Veerareddipalli West Guduru	32	Z.P.P (G) H.S. Southern Wing, Room No. 2, East Gudur East Guduru
12	Municipal Elementary School, Room No, 2, Janakirampet, Mv Nagar West Guduru	33	St (B) Hostel, Sanath Nagar, Eastern Side Room East Guduru
13	Mpl, Elementary School, Evr Palli, Western Side Room No. 1 West Gudur	34	St (B) Hostel, Sanath Nagar, Western Side Room East Gudur
14	Mpl, Ele. School, East Side Room, Janakirampet West Guduru	35	Z.P.P. (B) H.S., North Wing, East Gudur East Guduru
15	St (G) Hostel, East Room, West Gudur	36	Z.P.P. (B) H.S., South Wing, East Gudur
16	St (G) Hostel, Room No. 1, West Gudur Indira Nagar E V R Palli	37	C.S.M, H.S., New Building, East Room Southern Side Building East Guduru
17	St (G) Hostel, Northern Room, West Gudur West Guduru	38	Csm, H.S, Southern Side Building, 2nd Room From North Side, East Gudur East Guduru
18	Sc (G) Hostel, Room-1, East Side, West Gudur West Guduru	39	Csm, H.S, New Building, South East Room, East Gudur East Guduru
19	Sc (G), Hostel, Room-3, West Gudur West Guduru	40	Ee (Panchayat Raj) Office, Western Side Room, East Gudur
20	Bc (G) Hostel, North Side Room, West Gudur West Guduru	41	Ee (Panchayat Raj) Office, East Room, East Gudur
21	Bc (G) Hostel, South Side Room, West Gudur	42	Ee, Rws Division, Drawing Branch, Panchayat Raj Office Compound, East Gudur

Contd....

Polling Station Level Election Results

Polling Station-wise Votes Secured by Overall Top Five Parties in Gudur Assembly in Assembly Election (AE) under Tirupati Parliamentary Constituency in Andhra Pradesh (2019)

Number of Polling Station	Winner - Velagapalli Varaprasad Rao (YSRCP)	Runner-up - Pasim Sunil Kumar (TDP)	3rd - Pattapu Ravi (BSP)	4th - Bhyrappa Paricherla (BJP)	5th - Parimala Venkateswara Rao (INC)	NOTA	Other	Total Votes Secured
36	253	193	3	7	3	3	2	464
37	347	223	12	7	10	10	10	619
38	252	236	12	5	4	5	0	514
39	247	214	14	13	6	3	2	499
40	448	555	14	17	10	16	8	1068
41	403	399	28	17	9	13	6	875
42	237	192	8	1	2	4	4	448
43	314	311	10	2	5	8	3	653
44	166	130	6	1	2	3	4	312
45	252	255	7	5	5	7	14	545
46	281	338	13	6	10	6	5	659
47	304	323	15	8	15	13	9	687
48	401	443	16	7	5	2	8	882
49	361	410	10	5	4	2	8	800
50	328	370	18	7	7	9	3	742
51	265	275	13	5	5	4	8	575
52	447	391	22	8	5	5	19	897
53	425	406	21	8	10	11	7	888
54	406	296	14	5	6	5	4	736
55	355	298	26	8	7	2	6	702
56	139	156	7	0	2	1	3	308
57	188	168	8	0	5	2	2	373
58	125	128	7	10	3	4	3	280
59	218	249	20	2	8	9	7	513
60	154	120	9	3	4	4	0	294
61	215	151	10	2	1	3	1	383
62	137	108	12	6	2	3	1	269
63	308	94	10	2	0	7	4	425
64	575	278	8	3	8	15	16	903
65	361	309	5	14	10	5	2	706
66	245	251	5	3	3	5	6	518
67	209	211	1	4	9	5	1	440
68	290	241	2	5	2	8	5	553
69	236	237	13	4	1	5	7	503
70	460	183	16	3	4	12	5	683

Contd....

Polling Station Level Election Results

Winner, Runner-up and 3rd Party Position & Winning Margin According to Polling Stations in Gudur Assembly in Assembly Election (AE) under Tirupati Parliamentary Constituency in Andhra Pradesh (2019)

Polling Station Number	Winner Party	Winner Votes (%)	Runner-up Party	Runner-up Votes (%)	Winning Margin Votes (%)	Third Party	Third Party Votes (%)	Other Votes (%)
75	YSRCP	359 (59.24)	TDP	224 (36.96)	135 (22.28)	BJP	5 (0.83)	18 (2.97)
76	TDP	250 (47.62)	YSRCP	244 (46.48)	6 (1.14)	BSP	11 (2.1)	20 (3.81)
77	YSRCP	360 (48.26)	TDP	335 (44.91)	25 (3.35)	BSP	15 (2.01)	36 (4.83)
78	YSRCP	381 (52.41)	TDP	312 (42.92)	69 (9.49)	BSP	12 (1.65)	22 (3.03)
79	YSRCP	240 (51.61)	TDP	189 (40.65)	51 (10.96)	BSP	14 (3.01)	22 (4.73)
80	TDP	217 (50.47)	YSRCP	178 (41.4)	39 (9.07)	BJP	12 (2.79)	23 (5.35)
81	YSRCP	311 (56.86)	TDP	193 (35.28)	118 (21.58)	BSP	11 (2.01)	32 (5.85)
82	YSRCP	289 (59.34)	TDP	159 (32.65)	130 (26.69)	BSP	7 (1.44)	32 (6.57)
83	YSRCP	579 (65.72)	TDP	223 (25.31)	356 (40.41)	BJP	39 (4.43)	40 (4.54)
84	YSRCP	577 (68.77)	TDP	209 (24.91)	368 (43.86)	BJP	8 (0.95)	45 (5.36)
85	YSRCP	394 (47.36)	TDP	383 (46.03)	11 (1.33)	BSP	26 (3.13)	29 (3.49)
86	YSRCP	257 (49.33)	TDP	246 (47.22)	11 (2.11)	BSP	3 (0.58)	15 (2.88)
87	YSRCP	459 (75.49)	TDP	123 (20.23)	336 (55.26)	BJP	8 (1.32)	18 (2.96)
88	YSRCP	373 (60.45)	TDP	199 (32.25)	174 (28.2)	BSP	12 (1.94)	33 (5.35)
89	YSRCP	378 (57.01)	TDP	262 (39.52)	116 (17.49)	BJP	7 (1.06)	16 (2.41)
90	YSRCP	324 (57.35)	TDP	193 (34.16)	131 (23.19)	BJP	20 (3.54)	28 (4.96)
91	YSRCP	295 (54.73)	TDP	180 (33.4)	115 (21.33)	BJP	42 (7.79)	22 (4.08)
92	YSRCP	553 (74.83)	TDP	151 (20.43)	402 (54.4)	BSP	7 (0.95)	28 (3.79)
93	TDP	379 (53.23)	YSRCP	317 (44.52)	62 (8.71)	BJP	4 (0.56)	12 (1.69)
94	YSRCP	247 (54.29)	TDP	198 (43.52)	49 (10.77)	BSP	5 (1.1)	5 (1.1)
95	YSRCP	484 (69.94)	TDP	190 (27.46)	294 (42.48)	BJP	10 (1.45)	8 (1.16)
96	YSRCP	343 (66.09)	TDP	164 (31.6)	179 (34.49)	BJP	4 (0.77)	8 (1.54)
97	TDP	317 (58.06)	YSRCP	197 (36.08)	120 (21.98)	BSP	9 (1.65)	23 (4.21)
98	YSRCP	468 (69.33)	TDP	176 (26.07)	292 (43.26)	BSP	10 (1.48)	21 (3.11)
99	YSRCP	250 (69.06)	TDP	107 (29.56)	143 (39.5)	BSP	3 (0.83)	2 (0.55)
100	TDP	245 (52.35)	YSRCP	212 (45.3)	33 (7.05)	BSP	2 (0.43)	9 (1.92)
101	YSRCP	493 (64.44)	TDP	248 (32.42)	245 (32.02)	BJP	7 (0.92)	17 (2.22)
102	YSRCP	382 (56.09)	TDP	290 (42.58)	92 (13.51)	BSP	2 (0.29)	7 (1.03)
103	YSRCP	472 (66.86)	TDP	213 (30.17)	259 (36.69)	BSP	4 (0.57)	17 (2.41)
104	YSRCP	451 (72.28)	TDP	144 (23.08)	307 (49.2)	BJP	10 (1.6)	19 (3.04)
105	TDP	424 (49.07)	YSRCP	406 (46.99)	18 (2.08)	BSP	9 (1.04)	25 (2.89)
106	YSRCP	409 (71.75)	TDP	133 (23.33)	276 (48.42)	BSP	8 (1.4)	20 (3.51)
107	YSRCP	277 (70.48)	TDP	90 (22.9)	187 (47.58)	IND (AP)	4 (1.02)	22 (5.6)
108	YSRCP	593 (58.48)	TDP	389 (38.36)	204 (20.12)	BJP	9 (0.89)	23 (2.27)
109	YSRCP	457 (55.06)	TDP	330 (39.76)	127 (15.3)	BJP	8 (0.96)	35 (4.22)
110	YSRCP	287 (53.35)	TDP	215 (39.96)	72 (13.39)	DABAP	7 (1.3)	29 (5.39)
111	YSRCP	288 (48.48)	TDP	273 (45.96)	15 (2.52)	BSP	10 (1.68)	23 (3.87)

Contd....

Socio-Economic Amenities - Rural

Access to Education Facilities

Particulars	Number of Villages (% of Population)				
	Available	Not Available	If Not Available (Distance of Nearest Facility)		
			A	B	C
Govt. Primary School	125 (100)	9 (0)	9 (0)	0 (0)	0 (0)
Private Primary School	17 (35)	117 (65)	0 (0)	0 (0)	0 (0)
Govt. Middle School	67 (80)	67 (20)	43 (11)	19 (4)	2 (1)
Private Middle School	14 (33)	120 (67)	1 (1)	0 (0)	0 (0)
Govt. Secondary School	33 (55)	101 (45)	52 (21)	36 (14)	8 (5)
Private Secondary School	8 (22)	126 (78)	1 (1)	3 (3)	0 (0)
Govt. Senior Secondary School	2 (6)	132 (94)	11 (5)	28 (22)	41 (26)
Private Senior Secondary School	6 (17)	128 (83)	13 (4)	22 (14)	12 (8)
Govt. Arts and Science Degree College	1 (3)	133 (97)	4 (6)	21 (23)	64 (37)
Private Arts and Science Degree College	1 (7)	133 (93)	3 (3)	14 (9)	26 (12)
Govt. Engineering College	0 (0)	134 (100)	0 (0)	0 (0)	0 (0)
Private Engineering College	1 (3)	133 (97)	7 (15)	30 (30)	96 (52)
Govt. Medicine College	0 (0)	134 (100)	0 (0)	0 (0)	0 (0)
Private Medicine College	0 (0)	134 (100)	0 (0)	0 (0)	134 (100)
Govt. Management Institute	0 (0)	134 (100)	0 (0)	0 (0)	0 (0)
Private Management Institute	0 (0)	134 (100)	1 (2)	14 (15)	119 (82)
Govt. Polytechnic	0 (0)	134 (100)	1 (2)	14 (15)	119 (82)
Private Polytechnic	0 (0)	134 (100)	0 (0)	0 (0)	0 (0)
Govt. Vocational Training School/ITI	1 (4)	133 (96)	6 (4)	39 (26)	88 (66)
Private Vocational Training School/ITI	0 (0)	134 (100)	0 (0)	0 (0)	0 (0)
Govt. Non Formal Training Centre	0 (0)	134 (100)	1 (2)	7 (5)	126 (92)
Private Non Formal Training Centre	0 (0)	134 (100)	0 (0)	0 (0)	0 (0)
Govt. School For Disabled	0 (0)	134 (100)	0 (0)	0 (0)	134 (100)
Private School For Disabled	0 (0)	134 (100)	0 (0)	0 (0)	0 (0)
Government Others	0 (0)	134 (100)	0 (0)	0 (0)	0 (0)
Private Others	0 (0)	134 (100)	0 (0)	0 (0)	0 (0)

Note : Distance A : Less than 5 km; B : Between 5-10 km; C : 10+ km.; Source : Data Analysis is based on 2011 Census.

DISCLAIMER

The Terms of Use and Disclaimer of Datanet India Private Limited (hereinafter referred to as "Datanet") for use of this analysis report of **Gudur Assembly Constituency (Gudur Vidhan Sabha) :-**

1. **Assembly Factbook™** is a Registered Trade Mark owned by Datanet.
2. All the maps are sketched and graphical representation only and have not been drawn to the scale and also not to represent the actual geographical area or boundary of the unit.
3. The data for the aforesaid analysis is based on authentic sources and has been culled from the various publications of Census, CSO and NSSO for district and block level data, various central and state government departments, Central & State Elections Commissions and the concerned Returning Officers' releases, Electoral Rolls, Election results and allied publications, internal assessment, surveys, estimates and analysis. Therefore, certain adjustment of data at micro level may have been done to arrive closer to the macro data.
4. Data have been provided on an "As Is" and "As AVAILABLE" basis
5. The colours shown in the maps or diagram and charts of a particular party, alliance or AC are indicative and do not represent them.
6. This publication which includes maps, sheets, graphs and data would be the property under copyright of Datanet only. The user may use these for its internal study, analysis and research purposes. It's public display, re-selling or any commercial uses by the user are not allowed.
7. Datanet has taken due care and caution in compilation and processing of data and allied information, but does not guarantee the accuracy, adequacy or completeness of any information/analysis and will be not responsible for any errors or omissions or for the results obtained from the use of such information/analysis.
8. All the contents for the publication have been culled from various authentic sources and Datanet reasonably believes such sources to be reliable, but does not make any representations, express or implied as to the accuracy or fitness of use of such information. The information or contents of the information/analysis do not constitute advice and should not be relied upon in making (or refraining from making) any decision. Any reliance placed upon the information provided by Datanet is the sole responsibility and strictly at the user's risk.
9. In no event will Datanet be liable for any damages (including, without limitation, damages for loss of business projects, or loss of profits) arising in contract, tort or otherwise from the use of or inability to use any of its contents, or from any action taken (or refrained from being taken) as a result of using the analysis or any of its contents. Datanet its directors, owners, editors, officials, employees, distributor and agents or any associate will not be liable for any errors in the information contained or any consequences arising from the use of the contents of the provided information/analysis.
10. If any provision of these terms and conditions is held invalid or illegal or unenforceable for any reason by any court of competent jurisdiction, such provision shall be severed and the remainder of provisions of the terms and conditions shall continue in full force and effect as if the Term of Use had been executed with the invalid, illegal or unenforceable provision eliminated.
11. If there are any discrepancies in the information provided, please bring it to attention of Datanet for suitable rectification measures.

**Buy Online This Complete Book At
Datanet India eBooks Store**

www.indiastatpublications.com

or go directly at

[http://www.indiastatpublications.com/
Assembly_factbook/Andhra_Pradesh/Tirupati/ Gudur](http://www.indiastatpublications.com/Assembly_factbook/Andhra_Pradesh/Tirupati/Gudur)

 **india**stat**elections**

ISBN : 978-93-87415-32-4

