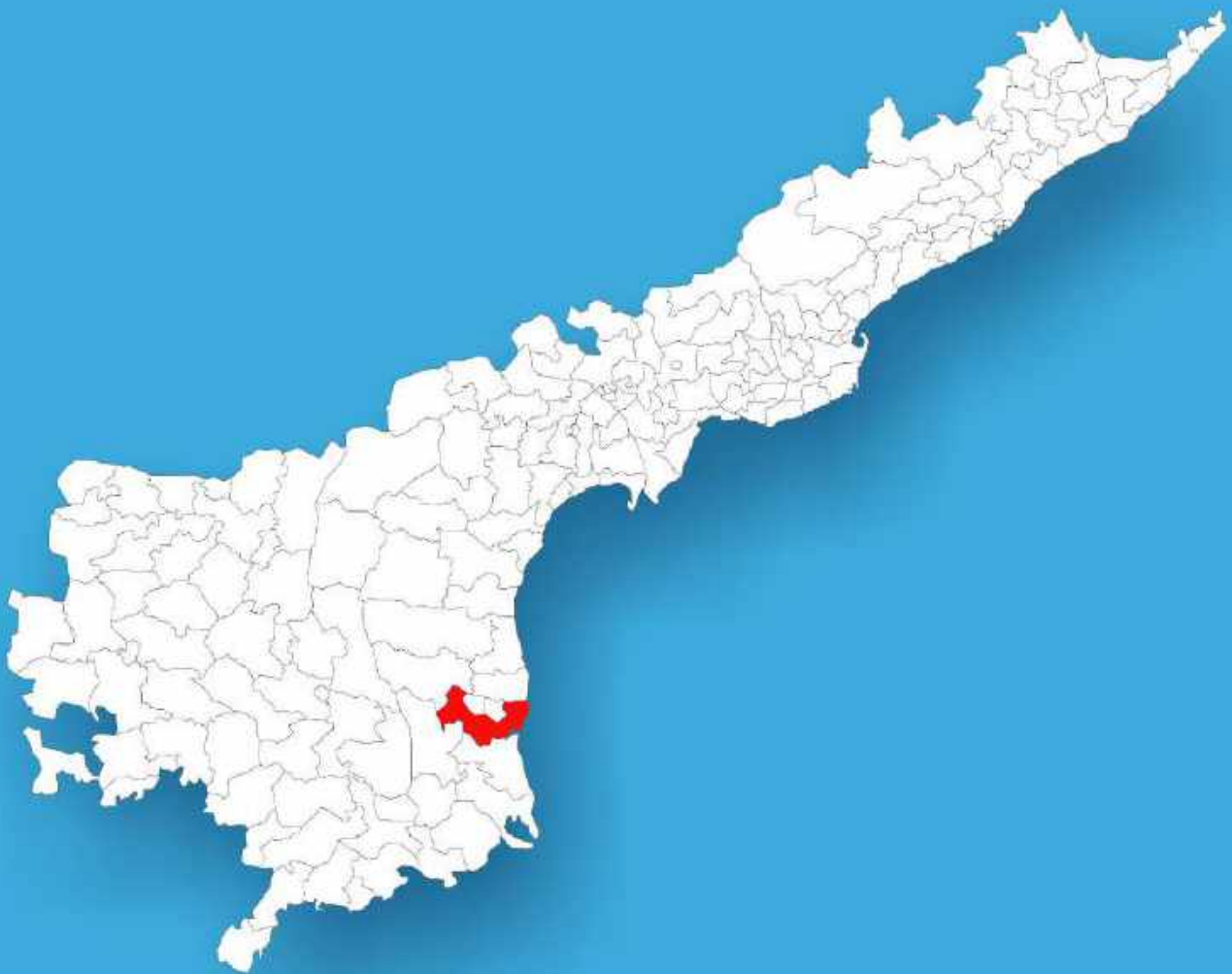




Andhra Pradesh

# Assembly Factbook™

Sarvepalli Assembly Constituency



Key Electoral Data of Sarvepalli  
Assembly Constituency (Vidhan Sabha)

Andhra Pradesh  
**Assembly Factbook**<sup>TM</sup>  
Sarvepalli Assembly Constituency



Sarvepalli Vidhan Sabha

## **Editor & Director**

Dr. R.K. Thukral

## **Research Editor**

Dr. Shafeeq Rahman

## **Compiled, Researched and Published by Datanet India Pvt. Ltd.**

D-100, 1st Floor,

Okhla Industrial Area, Phase-I,  
New Delhi- 110020.

Ph.: 91-11- 43580781-84

Email : support@indiastatpublications.com

Website : www.indiastatelections.com

## **Online Book Store :**

www.indiastatpublications.com

**Report No. :** AFB/AP-119-0125

**ISBN :** 978-93-5293-014-2

**First Edition :** January, 2018

**Eighth Updated Edition :** January, 2025

**Price :** Rs. 11500/-

US\$ 310

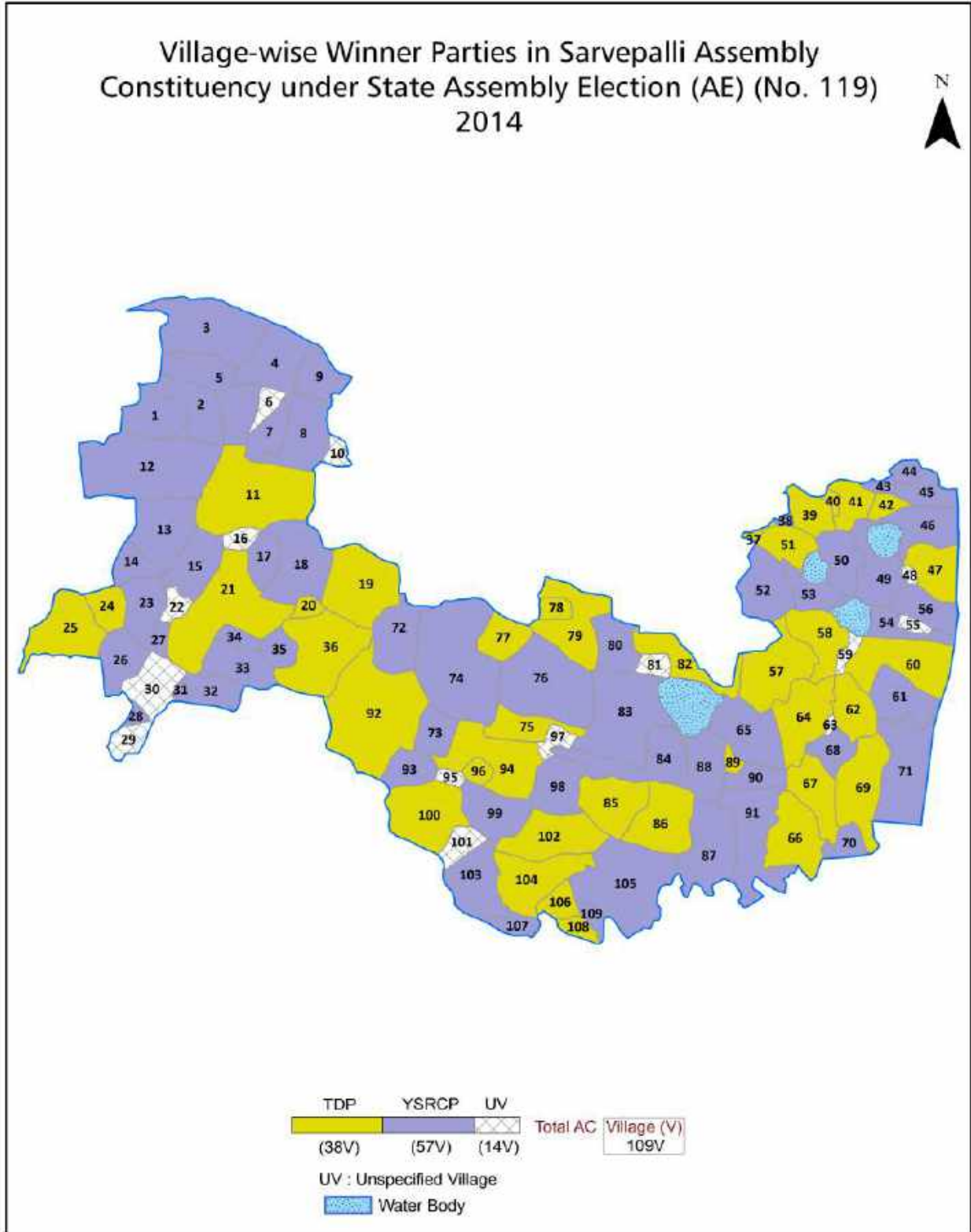
**© Datanet India Pvt. Ltd.**

All rights reserved. No part of this book may be reproduced, stored in a retrieval system or transmitted in any form or by any means, mechanical photocopying, photographing, scanning, recording or otherwise without the prior written permission of the publisher. Please refer to Disclaimer at page no. 225 for the use of this publication.

Printed in India

No.	Particulars	Page No.
	<b>Introduction</b>	
1	Assembly Constituency - (Vidhan Sabha) at a Glance   Features of Assembly as per Delimitation Commission of India (2008)	1-2
	<b>Location and Political Maps</b>	
2	Location Map   Boundaries of Assembly Constituency - (Vidhan Sabha) in District   Boundaries of Assembly Constituency under Parliamentary Constituency - (Lok Sabha)   Village-wise Winner Parties- 2024-PE, 2024-AE, 2019-PE, 2019-AE, 2014-PE, 2014-AE, 2009-PE and 2009-AE	3-11
	<b>Administrative Setup (2011)</b>	
3	District   Sub-district   Towns   Villages   Inhabited Villages   Uninhabited Villages   Village Panchayat   Intermediate Panchayat	12-17
	<b>Demographics (2011)</b>	
4	Population   Households   Rural/Urban Population   Villages by Population Size   Sex Ratio (Total & 0-6 Years)   Religious Population   Social Population   Literacy Rate	18-19
	<b>Electoral Features</b>	
5	Important Dates of Last Elections Held   Electors by Gender   Service Electors   Voters   Voters Turnout   Polling Stations & Average Number of Electors per Polling Station   Electors by Age Group   Present Elected Representatives	20-25
	<b>Historical Summary Election Results</b>	
6	Vote Share of Major Parties   Winning Margin (Number & Percentage   Polarity of Parties   Summary Result of Assembly Segment of Parliamentary Elections 2024, 2019, 2014, 2009, 2004 and 1999   Summary Result of Assembly Elections 2024, 2019, 2014, 2009, 2004, 1999, 1994, 1989, 1985, 1983, 1978, 1972, 1967, 1962 and 1955	26-48
	<b>Polling Station Level Election Results</b>	
7	Name and Number of Polling Station 2024-PE, 2024-AE, 2019-PE, 2019-AE, 2014-PE, 2014-AE, 2009-PE and 2009-AE   Polling Station-wise Electoral, Voter & Voter Turnout 2024-PE, 2024-AE, 2019-PE, 2019-AE, 2014-PE, 2014-AE, 2009-PE and 2009-AE   Polling Station wise Elections Results 2024-PE, 2024-AE, 2019-PE, 2019-AE, 2014-PE, 2014-AE, 2009-PE and 2009-AE	49-203
	<b>Share of Assembly Constituency</b>	
8	Share of Assembly Constituency - (Vidhan Sabha) in State, District and Parliamentary Constituency - (Lok Sabha)	204
	<b>Socio-Economic Amenities (2011)</b>	
9	Access to Administrative Units   Agricultural, Manufacturing and Industrial Commodities   Demographic Indicators   Education   Health & Manpower   Drinking Water Supply   Sanitation   Entertainment and Recreations Infrastructure   Power   Food Allocation Distribution and Marketing of Agriculture Commodities Infrastructure   Transport and Road Infrastructure   Communication   Banking and Financial Services   Land Use   Irrigation Source	206-220
10	<b>Abbreviation &amp; Sources</b>	222-223
11	<b>Disclaimer</b>	225

Location & Political Map



## Administrative Setup

### List of Village Panchayat & Intermediate Panchayat (Block) Name - 2011

Village Name	Village Panchayat Name	Intermediate Panchayat Name
Akkampeta	Akkampeta	Manubolu
Althurthi	Althurthi	Podalakur
Amudalapadu	Pidatapoluru	Muthukur
Amulur (South)	South Amulur	Thotapalligudur
Ananthapuram	Varakavipudu	Thotapalligudur
Anikepalle	Anikepalle	Venkatachalam
Ankupalle	Revulla Yarraguntapalem	Podalakur
Anupallipadu	Gurivindapudi	Manubolu
Ayyagaripalem	Ayyagaripalem	Podalakur
Baddevolu	Baddevolu	Manubolu
Bandepalle	Bandepalle, Jatlakondur	Manubolu
Bathulapalle	Bathulapalle	Podalakur
Bathulapallepadu	Thatiparthi	Podalakur
Bhogasamudram	Bhogasamudram	Podalakur
Biradavolu	Biradavolu	Podalakur
Brahmadevam	Brahmadevam	Muthukur
Chatagotla	Chatagotla	Podalakur
Cherukumudi	Cherukumudi	Manubolu
Chinna Cherukur	Chinnacherukur	Thotapalligudur
Degapudi	Degapudi	Podalakur
Degapudi Rajupalem	Degapudi	Podalakur
Duggunta	Duggunta	Podalakur
Duggunta Rajupalem	Duggunta	Podalakur
Edagali	Edagali	Venkatachalam
Edu - I	Edu	Thotapalligudur
Edu - II	Mandapam	Thotapalligudur
Epu Bit-I-A	Epu Bit-I A, Doruvulapalem	Muthukur
Epu Bit - I - B	Epu I Bit-I-B	Muthukur
Epu Bit - II (G V R Palem)	G.V.R.Palem & Thirumalammapalem	Venkatachalam

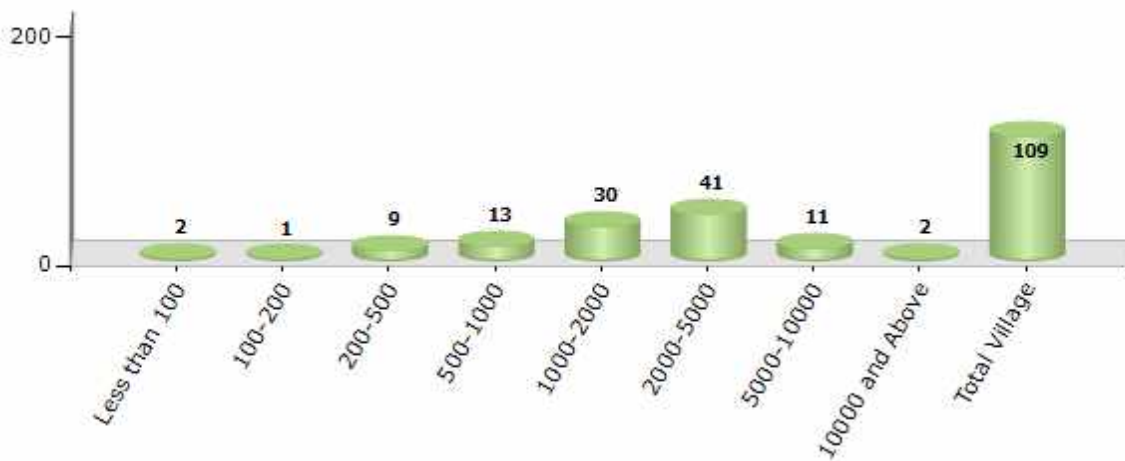
Contd....

## Demographics

### Number of Villages by Population Size - 2011

Less than 100	100-200	200-500	500-1000	1000-2000	2000-5000	5000-10000	10000 and Above	Total Village
2	1	9	13	30	41	11	2	109

Number of Villages by Population Size - 2011

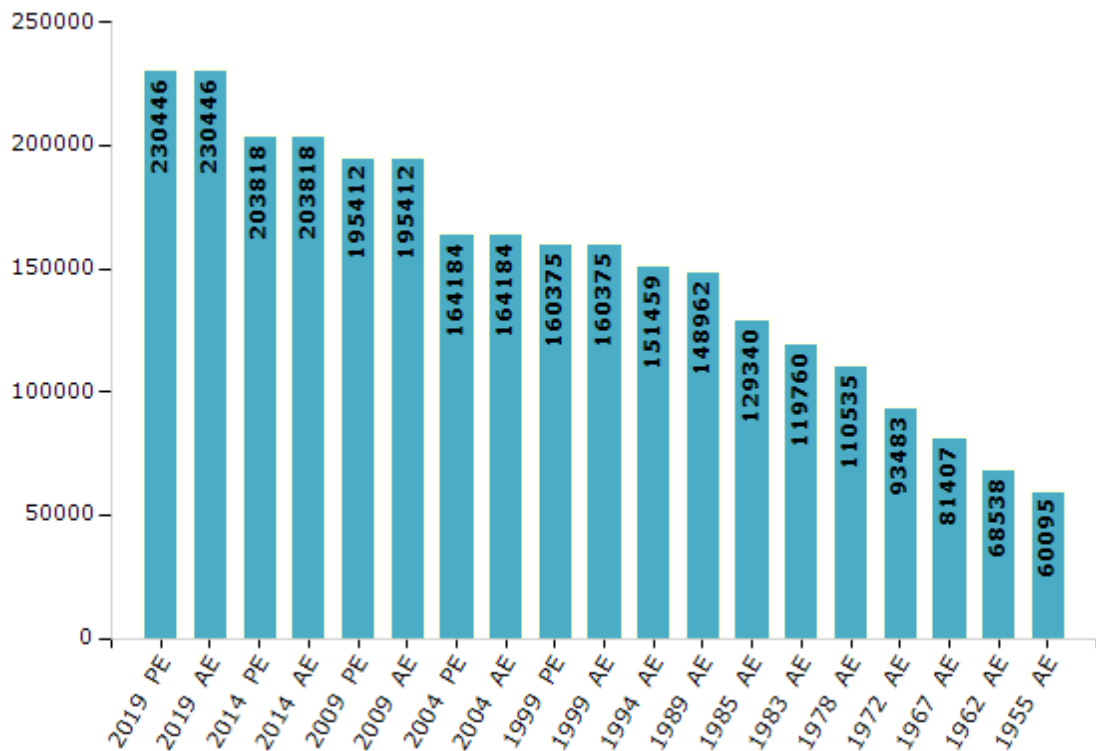


## Electoral Features

### Electors by Male & Female

Year	Male	Female	Others	Total	Year	Male	Female	Others	Total
2019 PE	112829	117583	34	230446	1994 AE	75171	76288	-	151459
2019 AE	112829	117583	34	230446	1989 AE	73706	75256	-	148962
2014 PE	100350	103446	22	203818	1985 AE	65346	63994	-	129340
2014 AE	100350	103446	22	203818	1983 AE	59219	60541	-	119760
2009 PE	95848	99564	-	195412	1978 AE	54772	55763	-	110535
2009 AE	95848	99564	-	195412	1972 AE	46627	46856	-	93483
2004 PE	80910	83274	-	164184	1967 AE	-	-	-	81407
2004 AE	80910	83274	-	164184	1962 AE	-	-	-	68538
1999 PE	78979	81396	-	160375	1957 AE	-	-	-	-
1999 AE	78979	81396	-	160375	1955 AE	-	-	-	60095

Number of Electors



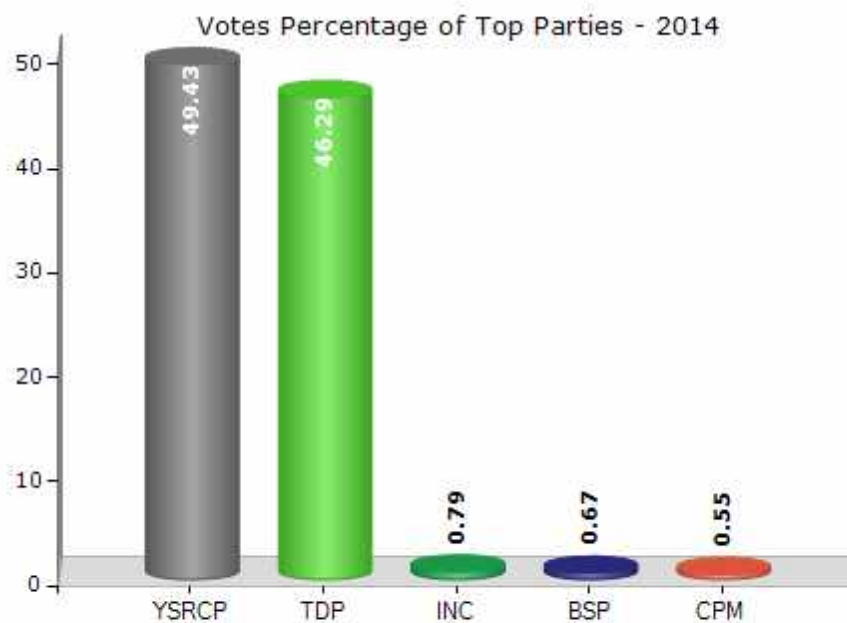
Note : AE : Assembly Election, PE : Assembly Segment of Parliamentary Election



## Historical Summary Election Results

### Summary Result of Assembly Election - 2014

Candidate Name	Party	Votes	Votes %
Kakani Govardhan Reddy	YSRCP	85744	49.43
Chandramohan Reddy Somireddy	TDP	80298	46.29
Kanimala Pattabhiramaiah	INC	1366	0.79
Yembeti Sandhya Rani	BSP	1166	0.67
Mamillapalli Mohan Rao	CPM	949	0.55
Avula Venkaiah	LSP	867	0.5
Kakumani Prameela	PPOI	722	0.42
Sikharam Narahari	CPI	635	0.37
Veluru Rangarao	IND	350	0.2
Tanguturu Satish Kumar Reddy	IND	261	0.15
Epuru Audi Sessaiah	IND	181	0.1
Kovuru Suresh	IND	146	0.08
	NOTA	774	0.45



## Polling Station Level Election Results

### Number and Name of Polling Stations (PS) (2019 AE)

Number of Polling Stations	Name of Polling Stations	Number of Polling Stations	Name of Polling Stations
1	Mppups, 2nd Room, West in South Block Suraya Palem	22	Gram Panchayat Office, Navuru
2	Mppups 2nd Room, East in South Block Surayapalem	23	Zilla Praja Parishad High School, West Side Block, Room No. 4 Ammavari Palem
3	Mppps, 1st Room From North Viruvuru	24	Mandal Praja Parishad Upper Primary School, South Side, Room No. 1 Prabhagiripatnam
4	Mppps, 1st Room From South Viruvuru	25	M.P.U.P.S North Side Room Prabhagiripatnam
5	Mppups, West Room Viruvuru	26	Mppup School East Side, 1st Room Ayyagaripalem
6	Dsr, Zpphs, 3rd Rom From North in Main Block Mohamadapuram	27	Mandal Praja Parishad Upper Primary School, West Side Room Kanuparthi
7	Dsr, Zpphs, 4th Room From South in Main Block Mohamadapuram	28	Mppups, East Side, New Building, Narasimhakandriga Narasimha Kandriga
8	Dsr, Zilla Praja Parishad High School, West Room in South Block Mohamadapuram	29	M.P.P.U.P. School, West Side Room Althurthi
9	Yerabaka Krishnareddy, Kowsalyamma, Zpphs, North East Block 1st Room From East Side Tati Parti	30	M.P.P.U.P. School, Ewest Side Room Revalla Yeragunta Palem
10	Yerrabaka Krishnareddy, Kowsalyamma, Zpphs, North East Block, West North East Block Tati Parti	31	M.P.P.U.P. School, North West Side Room Pulikollu
11	Yerrabaka Krishnareddy, Kowsalyamma, Zpphs, North West Block, 1st Room From East Tatiparthi	32	M.P.P.P. School, West Side Room Ankupalli
12	Mppps, South Room Tatiparti	33	M.P.P.P. School, Single Room Vavinta Parti
13	Mppps, Arundathiyawada, South Room Tati Parti	34	M.P.P.U.P.S, West Side Room, Uchapalli
14	Mppps East Side, Room Nalla Palem	35	M.P.P.P. School, North Side, Room No. 1 Mogalluru
15	M.P.P.U.P. School South Side Room No. 1 Neduru Palli	36	M.P.P. P School North Side Room No 2 Mogalluru
16	M.P.U.P. s, North Side Room No. 2 Neduru Palli	37	Mppups, East Side Head Master Room Duggunta Rajupalem
17	Mppps, South Block Yerra Balli	38	Mppups. East Side Room Duggunta Rajupalem
18	Mandal Praja Parishad Upper Primary School, 2nd Room From East Battula Palli	39	Mppp School, East Side Room Ramapuram
19	Mandal Praja Parishad Primary School, New Building Room Bhoga Samudram	40	Mandal Parishad Primary School, Konagaluru Ramapuram
20	Mandal Praja Parishad Upper Primary School, Old Building South Side, Navooru	41	M.P.P.P. School, East Side, Room No. 1 Degapudi
21	Mandal Praja Parishad Primary School, New Building Navooru	42	M.P.P.P. School, East Side Room No. 1 Degapudirajupalem

Contd....

## Polling Station Level Election Results

### Polling Station-wise Votes Secured by Overall Top Five Parties in Sarvepalli Assembly in Assembly Election (AE) under Tirupati Parliamentary Constituency in Andhra Pradesh (2019)

Number of Polling Station	Winner - Kakani Govardhan Reddy (YSRCP)	Runner-up - Chandramohan Reddy Somireddy (TDP)	3rd - Sunkara Hemalatha (JnP)	4th - Poola Chandra sekhar (INC)	5th - Masthanaiah Pandi (BJP)	NOTA	Other	Total Votes Secured
36	345	323	3	5	1	4	0	681
37	390	175	1	5	8	17	6	602
38	316	303	5	6	5	9	2	646
39	131	258	1	5	3	3	1	402
40	209	189	0	4	0	13	5	420
41	617	370	5	5	4	16	19	1036
42	150	102	0	3	1	4	1	261
43	304	138	4	2	3	6	4	461
44	573	388	8	10	8	12	8	1007
45	380	291	7	2	2	13	5	700
46	278	257	13	9	2	8	1	568
47	214	170	10	5	2	0	2	403
48	251	249	15	12	3	6	2	538
49	204	215	9	9	1	4	1	443
50	266	322	15	6	2	3	2	616
51	285	351	3	4	5	14	6	668
52	338	334	5	8	4	28	6	723
53	182	444	3	10	2	0	1	642
54	260	237	9	1	5	3	4	519
55	321	318	11	10	9	11	7	687
56	287	318	7	4	7	8	5	636
57	148	134	4	4	2	2	2	296
58	247	216	14	5	1	4	1	488
59	316	289	15	7	7	10	3	647
60	353	333	7	10	6	9	6	724
61	352	314	10	8	3	12	6	705
62	353	295	17	11	5	9	6	696
63	470	130	3	1	4	5	3	616
64	334	59	1	2	2	7	5	410
65	391	15	5	0	2	4	2	419
66	440	317	6	6	1	5	2	777
67	521	358	3	4	0	13	2	901
68	426	420	2	2	2	5	2	859
69	461	411	6	15	8	11	4	916
70	389	467	4	7	3	11	2	883

Contd....

## Polling Station Level Election Results

### Winner, Runner-up and 3rd Party Position & Winning Margin According to Polling Stations in Sarvepalli Assembly in Assembly Election (AE) under Tirupati Parliamentary Constituency in Andhra Pradesh (2019)

Polling Station Number	Winner Party	Winner Votes (%)	Runner-up Party	Runner-up Votes (%)	Winning Margin Votes (%)	Third Party	Third Party Votes (%)	Other Votes (%)
75	TDP	302 (51.71)	YSRCP	231 (39.55)	71 (12.16)	BJP	21 (3.6)	30 (5.14)
76	YSRCP	290 (50.17)	TDP	258 (44.64)	32 (5.53)	BJP	10 (1.73)	20 (3.46)
77	YSRCP	366 (48.41)	TDP	326 (43.12)	40 (5.29)	JnP	21 (2.78)	43 (5.69)
78	YSRCP	152 (46.91)	TDP	151 (46.6)	1 (0.31)	JnP	7 (2.16)	14 (4.32)
79	YSRCP	596 (57.47)	TDP	379 (36.55)	217 (20.92)	BJP	16 (1.54)	46 (4.44)
80	YSRCP	562 (57.64)	TDP	338 (34.67)	224 (22.97)	JnP	10 (1.03)	65 (6.67)
81	YSRCP	490 (58.4)	TDP	316 (37.66)	174 (20.74)	BJP	5 (0.6)	28 (3.34)
82	TDP	396 (50.45)	YSRCP	360 (45.86)	36 (4.59)	BJP	9 (1.15)	20 (2.55)
83	TDP	564 (71.03)	YSRCP	202 (25.44)	362 (45.59)	INC	8 (1.01)	20 (2.52)
84	TDP	450 (55.01)	YSRCP	342 (41.81)	108 (13.2)	INC	7 (0.86)	19 (2.32)
85	YSRCP	411 (56.38)	TDP	288 (39.51)	123 (16.87)	JnP	6 (0.82)	24 (3.29)
86	TDP	247 (49.6)	YSRCP	224 (44.98)	23 (4.62)	JnP	9 (1.81)	18 (3.61)
87	YSRCP	374 (51.37)	TDP	303 (41.62)	71 (9.75)	BJP	8 (1.1)	43 (5.91)
88	YSRCP	302 (50.5)	TDP	259 (43.31)	43 (7.19)	INC	8 (1.34)	29 (4.85)
89	YSRCP	403 (57.99)	TDP	259 (37.27)	144 (20.72)	JnP	8 (1.15)	25 (3.6)
90	YSRCP	354 (50.43)	TDP	301 (42.88)	53 (7.55)	BJP	12 (1.71)	35 (4.99)
91	YSRCP	554 (58.69)	TDP	355 (37.61)	199 (21.08)	INC	5 (0.53)	30 (3.18)
92	YSRCP	357 (52.73)	TDP	296 (43.72)	61 (9.01)	INC	4 (0.59)	20 (2.95)
93	YSRCP	333 (55.41)	TDP	244 (40.6)	89 (14.81)	JnP	4 (0.67)	20 (3.33)
94	TDP	304 (56.09)	YSRCP	222 (40.96)	82 (15.13)	INC	4 (0.74)	12 (2.21)
95	YSRCP	478 (60.81)	TDP	280 (35.62)	198 (25.19)	INC	4 (0.51)	24 (3.05)
96	YSRCP	225 (61.64)	TDP	123 (33.7)	102 (27.94)	INC	6 (1.64)	11 (3.01)
97	TDP	213 (50.71)	YSRCP	196 (46.67)	17 (4.04)	INC	3 (0.71)	8 (1.9)
98	TDP	503 (49.07)	YSRCP	493 (48.1)	10 (0.97)	JnP	7 (0.68)	22 (2.15)
99	TDP	166 (56.66)	YSRCP	110 (37.54)	56 (19.12)	BJP	6 (2.05)	11 (3.75)
100	YSRCP	307 (52.57)	TDP	253 (43.32)	54 (9.25)	INC	6 (1.03)	18 (3.08)
101	YSRCP	292 (50.69)	TDP	229 (39.76)	63 (10.93)	INC	12 (2.08)	43 (7.47)
102	YSRCP	500 (52.41)	TDP	392 (41.09)	108 (11.32)	BJP	29 (3.04)	33 (3.46)
103	YSRCP	448 (56.07)	TDP	317 (39.67)	131 (16.4)	JnP	9 (1.13)	25 (3.13)
104	YSRCP	332 (51.96)	TDP	279 (43.66)	53 (8.3)	JnP	6 (0.94)	22 (3.44)
105	TDP	464 (48.54)	YSRCP	453 (47.38)	11 (1.16)	JnP	9 (0.94)	30 (3.14)
106	YSRCP	344 (50.66)	TDP	294 (43.3)	50 (7.36)	INC	9 (1.33)	32 (4.71)
107	YSRCP	213 (48.63)	TDP	208 (47.49)	5 (1.14)	BJP	6 (1.37)	11 (2.51)
108	YSRCP	306 (54.35)	TDP	244 (43.34)	62 (11.01)	JnP	4 (0.71)	9 (1.6)
109	YSRCP	422 (51.78)	TDP	356 (43.68)	66 (8.1)	JnP	9 (1.1)	28 (3.44)
110	YSRCP	379 (54.61)	TDP	280 (40.35)	99 (14.26)	INC	7 (1.01)	28 (4.03)
111	YSRCP	426 (55.4)	TDP	308 (40.05)	118 (15.35)	BJP	9 (1.17)	26 (3.38)

Contd....

## Socio-Economic Amenities - Rural

### Access to Education Facilities

Particulars	Number of Villages (% of Population)				
	Available	Not Available	If Not Available (Distance of Nearest Facility)		
			A	B	C
Govt. Primary School	106 (100)	3 (0)	3 (0)	0 (0)	0 (0)
Private Primary School	13 (32)	96 (68)	0 (0)	0 (0)	0 (0)
Govt. Middle School	68 (84)	41 (16)	34 (14)	7 (2)	0 (0)
Private Middle School	9 (25)	100 (75)	0 (0)	0 (0)	0 (0)
Govt. Secondary School	34 (58)	75 (42)	44 (27)	27 (13)	2 (1)
Private Secondary School	7 (18)	102 (82)	1 (0)	0 (0)	0 (0)
Govt. Senior Secondary School	6 (16)	103 (84)	10 (11)	37 (25)	39 (27)
Private Senior Secondary School	4 (10)	105 (90)	5 (3)	6 (8)	3 (1)
Govt. Arts and Science Degree College	0 (0)	109 (100)	0 (0)	10 (12)	31 (23)
Private Arts and Science Degree College	2 (7)	107 (93)	4 (3)	19 (11)	43 (43)
Govt. Engineering College	0 (0)	109 (100)	0 (0)	0 (0)	0 (0)
Private Engineering College	3 (4)	106 (96)	5 (8)	16 (14)	85 (74)
Govt. Medicine College	0 (0)	109 (100)	0 (0)	0 (0)	0 (0)
Private Medicine College	0 (0)	109 (100)	0 (0)	6 (7)	103 (93)
Govt. Management Institute	0 (0)	109 (100)	0 (0)	0 (0)	0 (0)
Private Management Institute	2 (4)	107 (96)	3 (3)	14 (23)	90 (70)
Govt. Polytechnic	0 (0)	109 (100)	0 (0)	9 (12)	100 (88)
Private Polytechnic	0 (0)	109 (100)	0 (0)	0 (0)	0 (0)
Govt. Vocational Training School/ITI	1 (6)	108 (94)	3 (1)	23 (19)	82 (74)
Private Vocational Training School/ITI	0 (0)	109 (100)	0 (0)	0 (0)	0 (0)
Govt. Non Formal Training Centre	0 (0)	109 (100)	0 (0)	6 (7)	103 (93)
Private Non Formal Training Centre	0 (0)	109 (100)	0 (0)	0 (0)	0 (0)
Govt. School For Disabled	0 (0)	109 (100)	0 (0)	6 (7)	103 (93)
Private School For Disabled	0 (0)	109 (100)	0 (0)	0 (0)	0 (0)
Government Others	0 (0)	109 (100)	0 (0)	0 (0)	0 (0)
Private Others	0 (0)	109 (100)	0 (0)	0 (0)	0 (0)

Note : Distance A : Less than 5 km; B : Between 5-10 km; C : 10+ km.; Source : Data Analysis is based on 2011 Census.

## DISCLAIMER

The Terms of Use and Disclaimer of Datanet India Private Limited (hereinafter referred to as "Datanet") for use of this analysis report of **Sarvepalli Assembly Constituency (Sarvepalli Vidhan Sabha)** :-

1. **Assembly Factbook™** is a Registered Trade Mark owned by Datanet.
2. All the maps are sketched and graphical representation only and have not been drawn to the scale and also not to represent the actual geographical area or boundary of the unit.
3. The data for the aforesaid analysis is based on authentic sources and has been culled from the various publications of Census, CSO and NSSO for district and block level data, various central and state government departments, Central & State Elections Commissions and the concerned Returning Officers' releases, Electoral Rolls, Election results and allied publications, internal assessment, surveys, estimates and analysis. Therefore, certain adjustment of data at micro level may have been done to arrive closer to the macro data.
4. Data have been provided on an "As Is" and "As AVAILABLE" basis
5. The colours shown in the maps or diagram and charts of a particular party, alliance or AC are indicative and do not represent them.
6. This publication which includes maps, sheets, graphs and data would be the property under copyright of Datanet only. The user may use these for its internal study, analysis and research purposes. It's public display, re-selling or any commercial uses by the user are not allowed.
7. Datanet has taken due care and caution in compilation and processing of data and allied information, but does not guarantee the accuracy, adequacy or completeness of any information/analysis and will be not responsible for any errors or omissions or for the results obtained from the use of such information/analysis.
8. All the contents for the publication have been culled from various authentic sources and Datanet reasonably believes such sources to be reliable, but does not make any representations, express or implied as to the accuracy or fitness of use of such information. The information or contents of the information/analysis do not constitute advice and should not be relied upon in making (or refraining from making) any decision. Any reliance placed upon the information provided by Datanet is the sole responsibility and strictly at the user's risk.
9. In no event will Datanet be liable for any damages (including, without limitation, damages for loss of business projects, or loss of profits) arising in contract, tort or otherwise from the use of or inability to use any of its contents, or from any action taken (or refrained from being taken) as a result of using the analysis or any of its contents. Datanet its directors, owners, editors, officials, employees, distributor and agents or any associate will not be liable for any errors in the information contained or any consequences arising from the use of the contents of the provided information/analysis.
10. If any provision of these terms and conditions is held invalid or illegal or unenforceable for any reason by any court of competent jurisdiction, such provision shall be severed and the remainder of provisions of the terms and conditions shall continue in full force and effect as if the Term of Use had been executed with the invalid, illegal or unenforceable provision eliminated.
11. If there are any discrepancies in the information provided, please bring it to attention of Datanet for suitable rectification measures.

**Buy Online This Complete Book At**  
**Datanet India eBooks Store**

[www.indiastatpublications.com](http://www.indiastatpublications.com)

or go directly at

[http://www.indiastatpublications.com/  
Assembly\\_factbook/Andhra\\_Pradesh/Tirupati/ Sarvepalli](http://www.indiastatpublications.com/Assembly_factbook/Andhra_Pradesh/Tirupati/Sarvepalli)

 **india**stat**elections**

ISBN 978-93-5293-014-2

