



Andhra Pradesh

Assembly Factbook™

Srikalahasti Assembly Constituency



Key Electoral Data of Srikalahasti
Assembly Constituency (Vidhan Sabha)

Andhra Pradesh
Assembly FactbookTM
Srikalahasti Assembly Constituency



Srikalahasti Vidhan Sabha

Editor & Director

Dr. R.K. Thukral

Research Editor

Dr. Shafeeq Rahman

Compiled, Researched and Published by Datanet India Pvt. Ltd.

D-100, 1st Floor,

Okhla Industrial Area, Phase-I,
New Delhi- 110020.

Ph.: 91-11- 43580781-84

Email : support@indiastatpublications.com

Website : www.indiastatelections.com

Online Book Store :

www.indiastatpublications.com

Report No. : AFB/AP-168-0123

ISBN : 978-93-5293-018-0

First Edition : January, 2018

Sixth Updated Edition : January, 2023

Price : Rs. 11500/-

US\$ 310

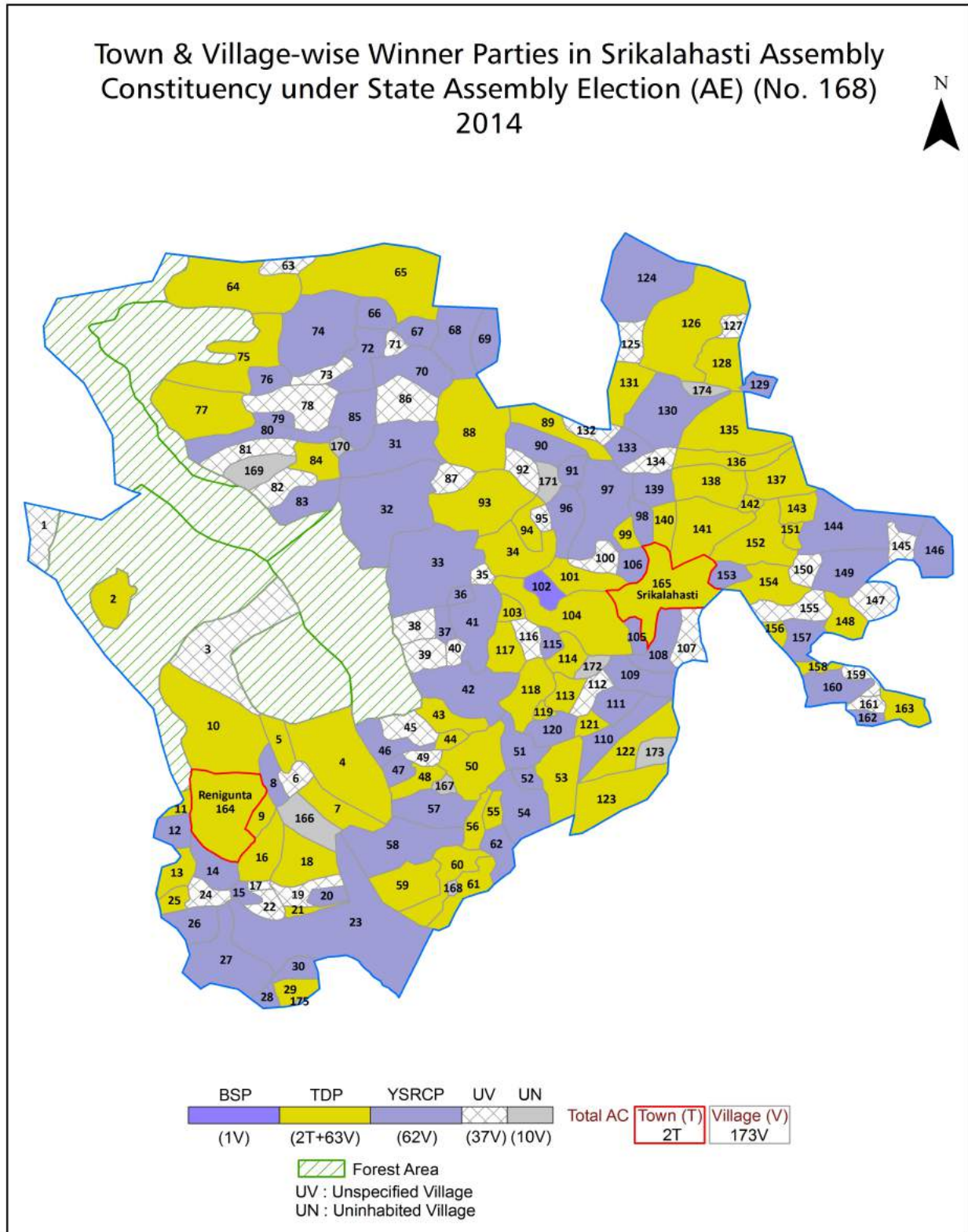
© Datanet India Pvt. Ltd.

All rights reserved. No part of this book may be reproduced, stored in a retrieval system or transmitted in any form or by any means, mechanical photocopying, photographing, scanning, recording or otherwise without the prior written permission of the publisher. Please refer to Disclaimer at page no. 240 for the use of this publication.

Printed in India

No.	Particulars	Page No.
	Introduction	
1	Assembly Constituency - (Vidhan Sabha) at a Glance Features of Assembly as per Delimitation Commission of India (2008)	1-2
	Location and Political Maps	
2	Location Map Boundaries of Assembly Constituency - (Vidhan Sabha) in District Boundaries of Assembly Constituency under Parliamentary Constituency - (Lok Sabha) Town & Village-wise Winner Parties- 2019-PE, 2019-AE, 2014-PE, 2014-AE, 2009-PE and 2009-AE	3-11
	Administrative Setup (2011)	
3	District Sub-district Towns Villages Inhabited Villages Uninhabited Villages Village Panchayat Intermediate Panchayat	12-20
	Demographics (2011)	
4	Population Households Rural/Urban Population Towns and Villages by Population Size Sex Ratio (Total & 0-6 Years) Religious Population Social Population Literacy Rate	21-22
	Electoral Features	
5	Important Dates of Last Elections Held Electors by Gender Service Electors Voters Voters Turnout Polling Stations & Average Number of Electors per Polling Station Electors by Age Group Present Elected Representatives	23-28
	Historical Summary Election Results	
6	Vote Share of Major Parties Winning Margin (Number & Percentage) Polarity of Parties Summary Result of Assembly Segment of Parliamentary Elections 2019, 2014, 2009, 2004 and 1999 Summary Result of Assembly Elections 2019, 2014, 2009, 2004, 1999, 1994, 1989, 1985, 1983 and 1978	29-47
	Polling Station Level Election Results	
7	Name and Number of Polling Station 2019-PE, 2019-AE, 2014-PE, 2014-AE, 2009-PE and 2009-AE Polling Station-wise Electoral, Voter & Voter Turnout 2019-PE, 2019-AE, 2014-PE, 2014-AE, 2009-PE and 2009-AE Polling Station wise Elections Results 2019-PE, 2019-AE, 2014-PE, 2014-AE, 2009-PE and 2009-AE	48-218
	Share of Assembly Constituency	
8	Share of Assembly Constituency - (Vidhan Sabha) in State, District and Parliamentary Constituency - (Lok Sabha)	219
	Socio-Economic Amenities (2011)	
9	Access to Administrative Units Agricultural, Manufacturing and Industrial Commodities Demographic Indicators Education Health & Manpower Drinking Water Supply Sanitation Entertainment and Recreations Infrastructure Power Food Allocation Distribution and Marketing of Agriculture Commodities Infrastructure Transport and Road Infrastructure Communication Banking and Financial Services Land Use Irrigation Source	221-235
10	Abbreviation & Sources	237-238
11	Disclaimer	240

Location & Political Map



Administrative Setup

List of Village Panchayat & Intermediate Panchayat (Block) Name - 2011

Village Name	Village Panchayat Name	Intermediate Panchayat Name
Adusupalem	Elamandyam	Renigunta
Akkurthy	Akkurthy	Srikalahasti
Ammacheruvu	Pathagunta	Srikalahasti
Ammapalem	Ammapalem	Srikalahasti
Ammavaripatteda	Athuru	Renigunta
Annasamipalle	Venkatapuram	Renigunta
Appalayagunta	Pathagunta	Srikalahasti
Aravakothuru	Aravakothuru	Srikalahasti
Athuru	Athuru	Renigunta
Bahadur Venkatapuram	Bahadur Venkatapuram	Srikalahasti
Balupalle	Mamandur	Renigunta
Basavaiahpalem	Basavaiahpalem	Thottambedu
Bheemavaram	Poli	Srikalahasti
Bodavaripalle	Muchivolu	Srikalahasti
Bokkasam Palem	Bokkasam Palem & Subbanaidu Khandriga	Srikalahasti
Bonupalle	Bonupalle	Thottambedu
Brahmanapalle	Brahmanapalle	Srikalahasti
Challapalem	Challapalem	Srikalahasti
Chellur	Chellur & Kukkalagunta	Yerpedu
Chemuru	Chiyyavaram	Thottambedu
Cherlapalle	Cherlapalle	Srikalahasti
Cheruku Ragappa Naidu Khandriga	Thottambedu	Thottambedu
Cherukulapadu	Udamalapadu	Srikalahasti
Chindepalle	Chindepalle	Yerpedu
Chinna Singamala	Chinna Singamala	Thottambedu
Chinnajimedu	Anjimedu	Yerpedu
Chintalapalem	Chintalapalem & Amanduru	Yerpedu
Chittathur	Chittathur, Karakollu & Sivanadhapalem	Thottambedu
Chiyyavaram	Chiyyavaram	Thottambedu

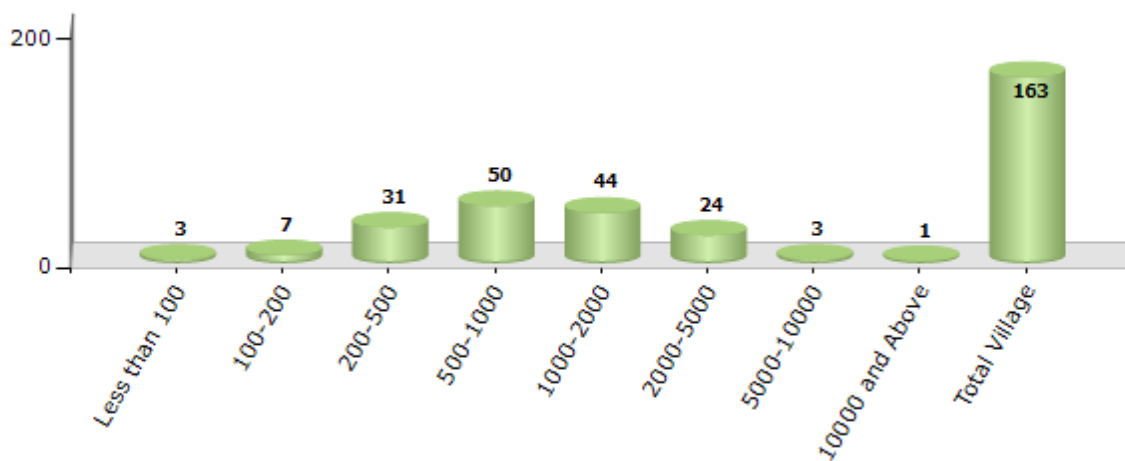
Contd....

Demographics

Number of Villages by Population Size - 2011

Less than 100	100-200	200-500	500-1000	1000-2000	2000-5000	5000-10000	10000 and Above	Total Village
3	7	31	50	44	24	3	1	163

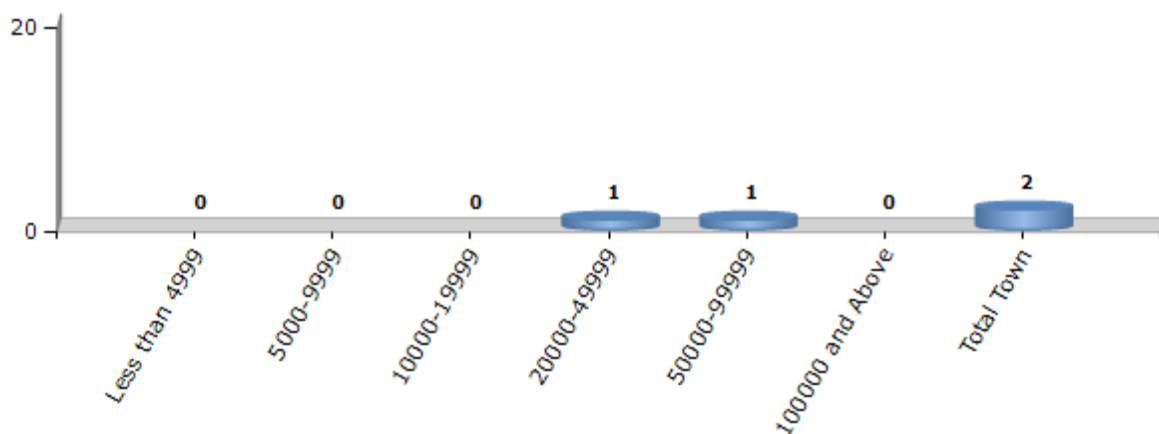
Number of Villages by Population Size - 2011



Number of Towns by Population Size - 2011

Less than 4999	5000-9999	10000-19999	20000-49999	50000-99999	100000 and Above	Total Town
0	0	0	1	1	0	2

Number of Towns by Population Size - 2011

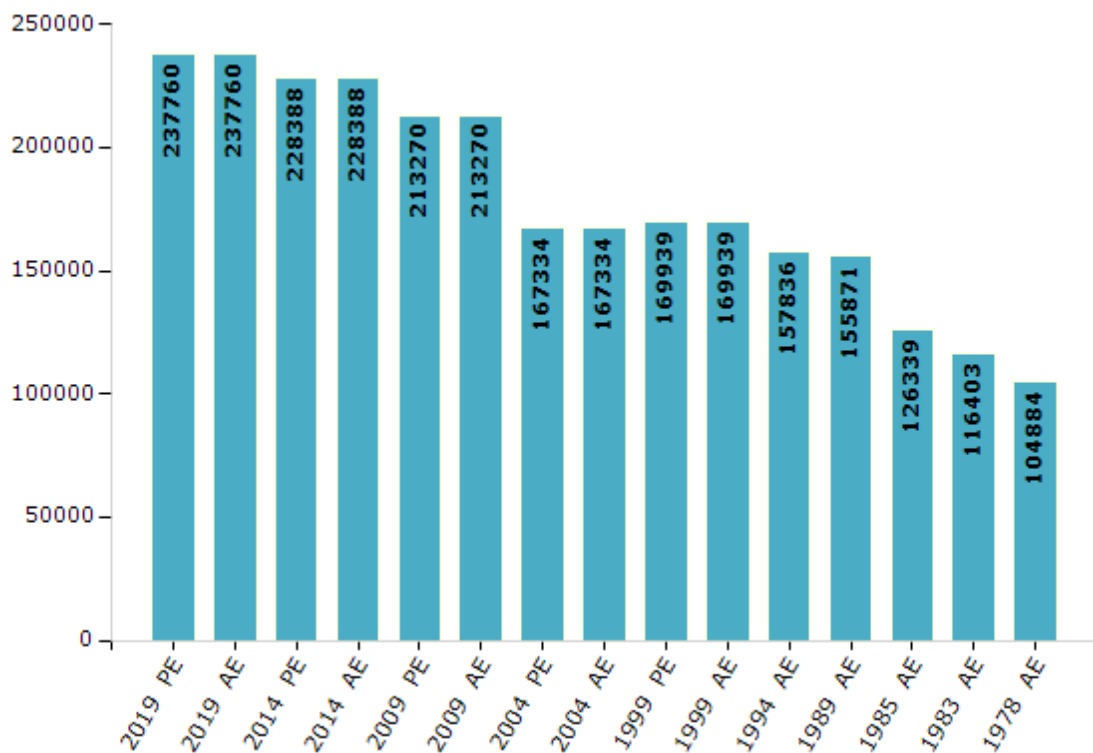


Electoral Features

Electors by Male & Female

Year	Male	Female	Others	Total	Year	Male	Female	Others	Total
2019 PE	115522	122213	25	237760	1994 AE	78377	79459	-	157836
2019 AE	115522	122213	25	237760	1989 AE	77306	78565	-	155871
2014 PE	111383	116991	14	228388	1985 AE	62789	63550	-	126339
2014 AE	111383	116991	14	228388	1983 AE	57726	58677	-	116403
2009 PE	103929	109341	-	213270	1978 AE	52324	52560	-	104884
2009 AE	103929	109341	-	213270	1972 AE	-	-	-	-
2004 PE	81379	85955	-	167334	1967 AE	-	-	-	-
2004 AE	81379	85955	-	167334	1962 AE	-	-	-	-
1999 PE	83508	86431	-	169939	1957 AE	-	-	-	-
1999 AE	83508	86431	-	169939	1955 AE	-	-	-	-

Number of Electors



Note : AE : Assembly Election, PE : Assembly Segment of Parliamentary Election

Historical Summary Election Results

Summary Result of Assembly Election - 2014

Candidate Name	Party	Votes	Votes %
Gopala Krishna Reddy Bojjala	TDP	89953	48.82
Biyyapu Madhusudhan Reddy	YSRCP	82370	44.71
S. Batheiah Nayudu	INC	2963	1.61
Kuntrapaku Surendra Babu	BSP	2491	1.35
C R Rajan	JaSPa	1753	0.95
Rami Shetty Venkaiah	CPI	1155	0.63
Vijaya Kiran Kolla	LSP	788	0.43
Deralla Gangadharam	AAP	483	0.26
Venkatesh G	IND	385	0.21
Chandamamala Kotaiah	RPI(A)	298	0.16
S Sekhar Babu	PPOI	265	0.14
Mannasamudram Nagaraju	IND	207	0.11
Poli Venkataiah	IND	140	0.08
Chiranjeevi	IND	113	0.06
Balasubramanyam E	IND	81	0.04
	NOTA	796	0.43

Polling Station Level Election Results

Number and Name of Polling Stations (PS) (2019 AE)

Number of Polling Stations	Name of Polling Stations	Number of Polling Stations	Name of Polling Stations
1	Mandal Parishad Upper Primary School, Mannavaram	22	Mandal Parishad Upper Primary School, Yallampalli Yallampalli, Yallampalli Harijanawada
2	Mandal Parishad Upper Primary School, Inagaluru	23	MandalparishadupperprimarySchool, Velavedu.
3	Mandal Parishad Primary School, Jaggarajupalli Jaggarajupalle	24	Mandalparishadprimary School, Gangalpudi Gangala Pudi
4	Mandalparishad Primary School, Govindaraopalli. Govindarao Palli	25	Zilla Parishad High School, East Wing, Obulayapalli
5	Mandal Parishad Primary School, Anjaneya Puram.	26	Mandal Parishad Primary School, Reddy Palli Reddipalle
6	Mandal Parishad Primary School, Poli	27	Mandal Parishad Primary Sch, Akkurthy, Southern Side
7	Madal Parishad Primary School, Vampalli	28	Zilla Parishad High School Akkurthy
8	Mandal Parishad Primary School, Bheemavaram	29	Mandal Parishad Primary School, Udamalapadu
9	Gram Panchayat Office New Building, Empedu	30	Mandal Parishad Primary School, Penubaka
10	Mandal Parishad Primary School, Endrapalle	31	Mandal Parishad Upper Primary School, Kammakothuru Kamma Kothuru
11	Mandal Parishad Primary School, Pathagunta.	32	Mandal Parishad Primary School, Aravakothuru Arava Kothuru
12	Mandal Parishad Primary Schoo, Velampadu, West Side	33	Mandal Parishad Primary School Muddumudi
13	Mandal Parishad Primary School, Rajugunta	34	M.P.P. School, Northwing, Muchuvolu
14	Mandal Parishad Upper Primary School, Kalavagunta	35	Mandal Parishad Primary School, Muchuvolu Hw Muchivolu H/W
15	Anganwadi Centre, Yarlapudi	36	Mandal Parishad Primary School, Erragudipadu.
16	Tribal Welfare Upper Primary School, Melachuru	37	Mandal Parishad Primary School, Guntakindapalli. Guntakinda Palli
17	Zilla Parishad High School, Gollapalli. B.V.Puram	38	Mandal Parishad Primary School, Maddiledu,
18	Mandal Parishad Primary School, Kuntipudi	39	Z P High School, Rachgunneri Rachagunneri
19	Mandal Parishad Upper Primary School, Ramanujapalli Ramanuja Palli	40	Mandal Parishad Upper Primary School, Kapugunneri.
20	Gram Panchayat Building, Brahamanapalle Brahmana Palli	41	Mandal Parishad Primary School, Cherlopalli
21	Mandal Parishad Upper Primary School, Vagavedu.	42	Mandal Parishad Primary, Narayanapuram

Contd....

Polling Station Level Election Results

Polling Station-wise Votes Secured by Overall Top Five Parties in Srikalahasti Assembly in Assembly Election (AE) under Tirupati Parliamentary Constituency in Andhra Pradesh (2019)

Number of Polling Station	Winner - Biyyapu Madhusudhan Reddy (YSRCP)	Runner-up - Bojjala Venkata Sudhir Reddy (TDP)	3rd - Vinitha Nagaram (JnP)	4th - Anandha Kumar Kola (BJP)	5th - S Bathaiah Naidu (INC)	NOTA	Other	Total Votes Secured
36	239	140	14	1	3	1	2	400
37	444	358	11	5	4	5	7	834
38	189	186	3	4	9	7	3	401
39	304	391	18	44	9	9	16	791
40	561	221	8	15	4	5	4	818
41	360	414	41	10	4	7	10	846
42	397	264	8	3	7	4	2	685
43	380	244	17	12	10	8	7	678
44	258	639	8	7	8	1	10	931
45	NV	NV	NV	NV	NV	NV	NV	NV
46	442	179	21	28	13	2	6	691
47	282	188	22	20	5	2	4	523
48	457	273	8	18	5	3	4	768
49	275	211	20	33	7	1	4	551
50	224	226	26	14	8	7	4	509
51	281	275	17	20	11	3	0	607
52	278	311	38	43	8	1	3	682
53	331	276	37	43	20	9	4	720
54	316	241	31	18	8	3	5	622
55	228	334	27	20	15	4	3	631
56	303	301	25	34	11	3	3	680
57	264	193	24	29	9	2	2	523
58	215	213	37	73	9	1	1	549
59	348	291	34	77	10	3	4	767
60	268	300	34	117	5	5	6	735
61	216	350	17	100	11	1	4	699
62	198	235	33	76	5	1	3	551
63	282	265	49	46	10	5	3	660
64	159	200	27	28	6	3	1	424
65	221	280	24	35	9	3	2	574
66	366	195	27	63	10	8	9	678
67	292	194	12	41	8	7	6	560
68	151	226	9	37	6	6	3	438
69	179	194	12	9	5	1	1	401
70	NV	NV	NV	NV	NV	NV	NV	NV

Contd....

Polling Station Level Election Results

Winner, Runner-up and 3rd Party Position & Winning Margin According to Polling Stations in Srikalahasti Assembly in Assembly Election (AE) under Tirupati Parliamentary Constituency in Andhra Pradesh (2019)

Polling Station Number	Winner Party	Winner Votes (%)	Runner-up Party	Runner-up Votes (%)	Winning Margin Votes (%)	Third Party	Third Party Votes (%)	Other Votes (%)
75	YSRCP	232 (41.43)	TDP	227 (40.54)	5 (0.89)	JnP	44 (7.86)	57 (10.18)
76	YSRCP	397 (48.89)	TDP	307 (37.81)	90 (11.08)	JnP	52 (6.4)	56 (6.9)
77	YSRCP	332 (50.84)	TDP	255 (39.05)	77 (11.79)	JnP	28 (4.29)	38 (5.82)
78	YSRCP	418 (53.38)	TDP	290 (37.04)	128 (16.34)	JnP	28 (3.58)	47 (6)
79	YSRCP	495 (50.67)	TDP	416 (42.58)	79 (8.09)	JnP	26 (2.66)	40 (4.09)
80	YSRCP	461 (53.79)	TDP	327 (38.16)	134 (15.63)	BJP	22 (2.57)	47 (5.48)
81	YSRCP	431 (58.72)	TDP	252 (34.33)	179 (24.39)	BJP	17 (2.32)	34 (4.63)
82	TDP	286 (45.25)	YSRCP	255 (40.35)	31 (4.9)	JnP	34 (5.38)	57 (9.02)
83	YSRCP	322 (49.61)	TDP	259 (39.91)	63 (9.7)	JnP	31 (4.78)	37 (5.7)
84	YSRCP	360 (46.69)	TDP	343 (44.49)	17 (2.2)	BJP	26 (3.37)	42 (5.45)
85	TDP	415 (44.43)	YSRCP	413 (44.22)	2 (0.21)	JnP	50 (5.35)	56 (6)
86	TDP	250 (49.7)	YSRCP	198 (39.36)	52 (10.34)	BJP	24 (4.77)	31 (6.16)
87	YSRCP	332 (47.77)	TDP	307 (44.17)	25 (3.6)	JnP	36 (5.18)	20 (2.88)
88	TDP	369 (48.11)	YSRCP	321 (41.85)	48 (6.26)	JnP	47 (6.13)	30 (3.91)
89	YSRCP	308 (47.53)	TDP	271 (41.82)	37 (5.71)	BJP	26 (4.01)	43 (6.64)
90	TDP	405 (60.09)	YSRCP	159 (23.59)	246 (36.5)	JnP	73 (10.83)	37 (5.49)
91	TDP	409 (47.67)	YSRCP	389 (45.34)	20 (2.33)	JnP	24 (2.8)	36 (4.2)
92	TDP	468 (54.8)	YSRCP	320 (37.47)	148 (17.33)	JnP	30 (3.51)	36 (4.22)
93	YSRCP	520 (63.26)	TDP	248 (30.17)	272 (33.09)	JnP	13 (1.58)	41 (4.99)
94	TDP	366 (51.33)	YSRCP	295 (41.37)	71 (9.96)	JnP	25 (3.51)	27 (3.79)
95	TDP	250 (46.82)	YSRCP	232 (43.45)	18 (3.37)	JnP	28 (5.24)	24 (4.49)
96	YSRCP	218 (47.19)	TDP	213 (46.1)	5 (1.09)	JnP	17 (3.68)	14 (3.03)
97	YSRCP	384 (49.48)	TDP	333 (42.91)	51 (6.57)	JnP	29 (3.74)	30 (3.87)
98	YSRCP	587 (74.78)	TDP	161 (20.51)	426 (54.27)	BJP	15 (1.91)	22 (2.8)
99	YSRCP	658 (74.6)	TDP	184 (20.86)	474 (53.74)	JnP	12 (1.36)	28 (3.17)
100	TDP	495 (46.83)	YSRCP	474 (44.84)	21 (1.99)	JnP	42 (3.97)	46 (4.35)
101	YSRCP	470 (47.24)	TDP	461 (46.33)	9 (0.91)	JnP	33 (3.32)	31 (3.12)
102	YSRCP	570 (51.17)	TDP	478 (42.91)	92 (8.26)	JnP	28 (2.51)	38 (3.41)
103	YSRCP	489 (49)	TDP	454 (45.49)	35 (3.51)	JnP	25 (2.51)	30 (3.01)
104	YSRCP	478 (57.18)	TDP	294 (35.17)	184 (22.01)	JnP	24 (2.87)	40 (4.78)
105	YSRCP	268 (45.35)	TDP	242 (40.95)	26 (4.4)	JnP	40 (6.77)	41 (6.94)
106	YSRCP	285 (47.19)	TDP	234 (38.74)	51 (8.45)	BJP	54 (8.94)	31 (5.13)
107	YSRCP	415 (54.18)	TDP	285 (37.21)	130 (16.97)	JnP	36 (4.7)	30 (3.92)
108	YSRCP	395 (50.84)	TDP	324 (41.7)	71 (9.14)	JnP	32 (4.12)	26 (3.35)
109	YSRCP	438 (50.34)	TDP	359 (41.26)	79 (9.08)	JnP	35 (4.02)	38 (4.37)
110	YSRCP	507 (59.02)	TDP	280 (32.6)	227 (26.42)	BJP	23 (2.68)	49 (5.7)
111	YSRCP	377 (50.4)	TDP	328 (43.85)	49 (6.55)	JnP	15 (2.01)	28 (3.74)

Contd....

Socio-Economic Amenities - Rural

Access to Education Facilities

Particulars	Number of Villages (% of Population)				
	Available	Not Available	If Not Available (Distance of Nearest Facility)		
			A	B	C
Govt. Primary School	150 (98)	13 (2)	13 (2)	0 (0)	0 (0)
Private Primary School	7 (18)	156 (82)	0 (0)	0 (0)	0 (0)
Govt. Middle School	69 (66)	94 (34)	57 (20)	31 (12)	3 (1)
Private Middle School	9 (17)	154 (83)	0 (0)	0 (0)	0 (0)
Govt. Secondary School	37 (45)	126 (55)	68 (25)	44 (22)	9 (4)
Private Secondary School	10 (19)	153 (81)	2 (3)	0 (0)	0 (0)
Govt. Senior Secondary School	1 (1)	162 (99)	23 (17)	54 (32)	48 (19)
Private Senior Secondary School	3 (4)	160 (96)	10 (5)	13 (7)	11 (15)
Govt. Arts and Science Degree College	0 (0)	163 (100)	15 (10)	49 (23)	95 (63)
Private Arts and Science Degree College	1 (2)	162 (98)	3 (1)	0 (0)	0 (0)
Govt. Engineering College	0 (0)	163 (100)	1 (0)	0 (0)	26 (26)
Private Engineering College	3 (4)	160 (96)	17 (12)	46 (22)	70 (36)
Govt. Medicine College	0 (0)	163 (100)	0 (0)	0 (0)	163 (100)
Private Medicine College	0 (0)	163 (100)	0 (0)	0 (0)	0 (0)
Govt. Management Institute	0 (0)	163 (100)	0 (0)	2 (2)	31 (30)
Private Management Institute	3 (1)	160 (99)	10 (7)	42 (22)	75 (38)
Govt. Polytechnic	0 (0)	163 (100)	0 (0)	1 (0)	162 (100)
Private Polytechnic	0 (0)	163 (100)	0 (0)	0 (0)	0 (0)
Govt. Vocational Training School/ITI	0 (0)	163 (100)	0 (0)	4 (2)	159 (98)
Private Vocational Training School/ITI	0 (0)	163 (100)	0 (0)	0 (0)	0 (0)
Govt. Non Formal Training Centre	2 (3)	161 (97)	24 (16)	69 (43)	68 (38)
Private Non Formal Training Centre	0 (0)	163 (100)	0 (0)	0 (0)	0 (0)
Govt. School For Disabled	1 (1)	162 (99)	0 (0)	0 (0)	162 (99)
Private School For Disabled	0 (0)	163 (100)	0 (0)	0 (0)	0 (0)
Government Others	0 (0)	163 (100)	0 (0)	0 (0)	0 (0)
Private Others	0 (0)	163 (100)	0 (0)	0 (0)	0 (0)

Note : Distance A : Less than 5 km; B : Between 5-10 km; C : 10+ km.; Source : Data Analysis is based on 2011 Census.

DISCLAIMER

The Terms of Use and Disclaimer of Datanet India Private Limited (hereinafter referred to as "Datanet") for use of this analysis report of **Srikalahasti Assembly Constituency (Srikalahasti Vidhan Sabha)** :-

1. **Assembly Factbook™** is a Registered Trade Mark owned by Datanet.
2. All the maps are sketched and graphical representation only and have not been drawn to the scale and also not to represent the actual geographical area or boundary of the unit.
3. The data for the aforesaid analysis is based on authentic sources and has been culled from the various publications of Census, CSO and NSSO for district and block level data, various central and state government departments, Central & State Elections Commissions and the concerned Returning Officers' releases, Electoral Rolls, Election results and allied publications, internal assessment, surveys, estimates and analysis. Therefore, certain adjustment of data at micro level may have been done to arrive closer to the macro data.
4. Data have been provided on an "As Is" and "As AVAILABLE" basis
5. The colours shown in the maps or diagram and charts of a particular party, alliance or AC are indicative and do not represent them.
6. This publication which includes maps, sheets, graphs and data would be the property under copyright of Datanet only. The user may use these for its internal study, analysis and research purposes. It's public display, re-selling or any commercial uses by the user are not allowed.
7. Datanet has taken due care and caution in compilation and processing of data and allied information, but does not guarantee the accuracy, adequacy or completeness of any information/analysis and will be not responsible for any errors or omissions or for the results obtained from the use of such information/analysis.
8. All the contents for the publication have been culled from various authentic sources and Datanet reasonably believes such sources to be reliable, but does not make any representations, express or implied as to the accuracy or fitness of use of such information. The information or contents of the information/analysis do not constitute advice and should not be relied upon in making (or refraining from making) any decision. Any reliance placed upon the information provided by Datanet is the sole responsibility and strictly at the user's risk.
9. In no event will Datanet be liable for any damages (including, without limitation, damages for loss of business projects, or loss of profits) arising in contract, tort or otherwise from the use of or inability to use any of its contents, or from any action taken (or refrained from being taken) as a result of using the analysis or any of its contents. Datanet its directors, owners, editors, officials, employees, distributor and agents or any associate will not be liable for any errors in the information contained or any consequences arising from the use of the contents of the provided information/analysis.
10. If any provision of these terms and conditions is held invalid or illegal or unenforceable for any reason by any court of competent jurisdiction, such provision shall be severed and the remainder of provisions of the terms and conditions shall continue in full force and effect as if the Term of Use had been executed with the invalid, illegal or unenforceable provision eliminated.
11. If there are any discrepancies in the information provided, please bring it to attention of Datanet for suitable rectification measures.

**Buy Online This Complete Book At
Datanet India eBooks Store**

www.indiastatpublications.com

or go directly at

[http://www.indiastatpublications.com/
Assembly_factbook/Andhra_Pradesh/Tirupati/ Srikalahasti](http://www.indiastatpublications.com/Assembly_factbook/Andhra_Pradesh/Tirupati/Srikalahasti)

 **india**stat**elections**

ISBN : 978-93-5293-018-0

