



Andhra Pradesh

# Assembly Factbook™

Sullurpeta Assembly Constituency



Key Electoral Data of Sullurpeta  
Assembly Constituency (Vidhan Sabha)

Andhra Pradesh  
**Assembly Factbook**<sup>TM</sup>  
Sullurpeta Assembly Constituency



Sullurpeta Vidhan Sabha

## **Editor & Director**

Dr. R.K. Thukral

## **Research Editor**

Dr. Shafeeq Rahman

## **Compiled, Researched and Published by Datanet India Pvt. Ltd.**

D-100, 1st Floor,

Okhla Industrial Area, Phase-I,  
New Delhi- 110020.

Ph.: 91-11- 43580781-84

Email : support@indiastatpublications.com

Website : www.indiastatelections.com

## **Online Book Store :**

www.indiastatpublications.com

**Report No. :** AFB/AP-121-0125

**ISBN :** 978-93-5293-020-3

**First Edition :** January, 2018

**Eighth Updated Edition :** January, 2025

**Price :** Rs. 11500/-

US\$ 310

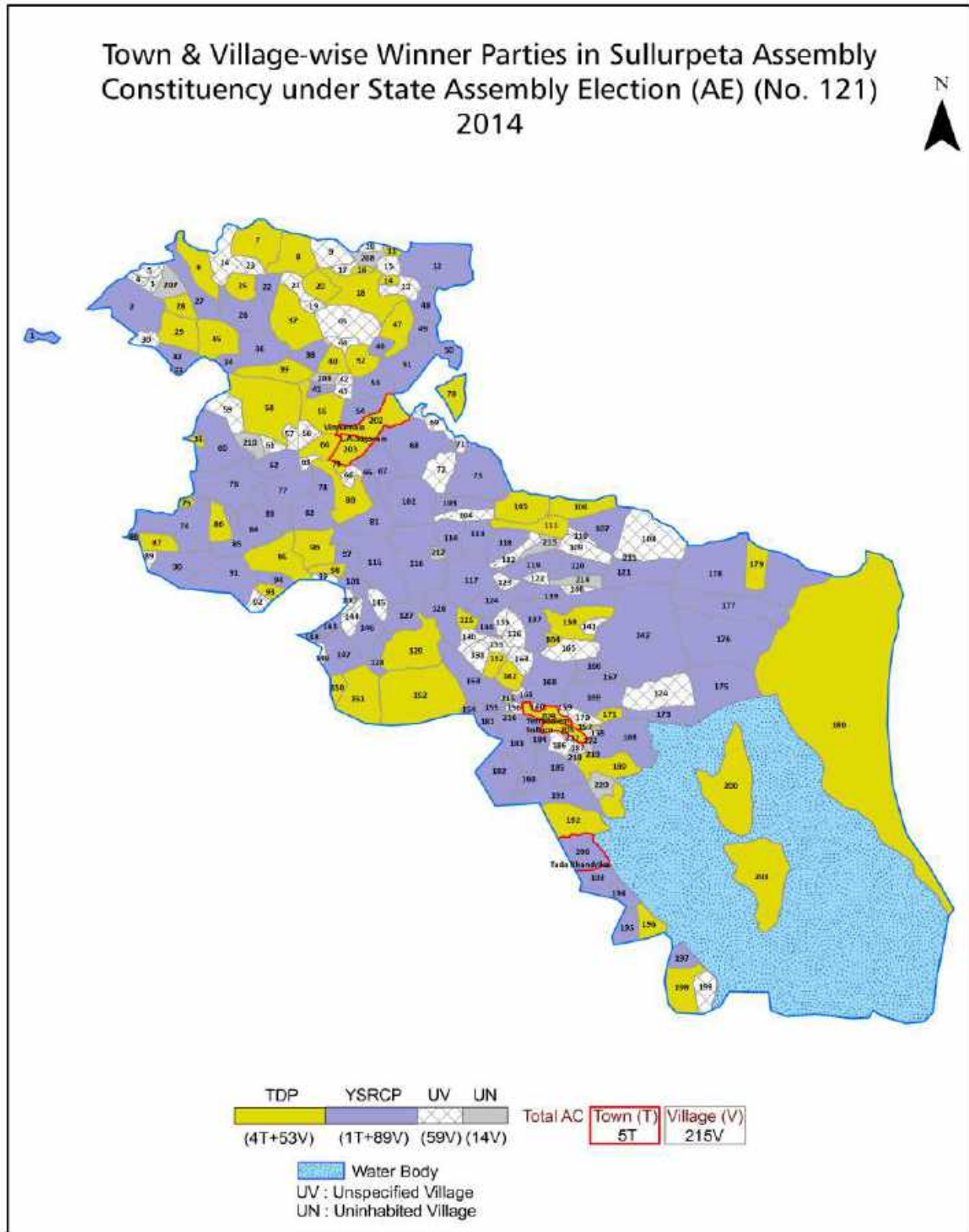
**© Datanet India Pvt. Ltd.**

All rights reserved. No part of this book may be reproduced, stored in a retrieval system or transmitted in any form or by any means, mechanical photocopying, photographing, scanning, recording or otherwise without the prior written permission of the publisher. Please refer to Disclaimer at page no. 244 for the use of this publication.

Printed in India

No.	Particulars	Page No.
	<b>Introduction</b>	
1	Assembly Constituency - (Vidhan Sabha) at a Glance   Features of Assembly as per Delimitation Commission of India (2008)	1-2
	<b>Location and Political Maps</b>	
2	Location Map   Boundaries of Assembly Constituency - (Vidhan Sabha) in District   Boundaries of Assembly Constituency under Parliamentary Constituency - (Lok Sabha)   Town & Village-wise Winner Parties- 2024-PE, 2024-AE, 2019-PE, 2019-AE, 2014-PE, 2014-AE, 2009-PE and 2009-AE	3-11
	<b>Administrative Setup (2011)</b>	
3	District   Sub-district   Towns   Villages   Inhabited Villages   Uninhabited Villages   Village Panchayat   Intermediate Panchayat	12-22
	<b>Demographics (2011)</b>	
4	Population   Households   Rural/Urban Population   Towns and Villages by Population Size   Sex Ratio (Total & 0-6 Years)   Religious Population   Social Population   Literacy Rate	23-24
	<b>Electoral Features</b>	
5	Important Dates of Last Elections Held   Electors by Gender   Service Electors   Voters   Voters Turnout   Polling Stations & Average Number of Electors per Polling Station   Electors by Age Group   Present Elected Representatives	25-30
	<b>Historical Summary Election Results</b>	
6	Vote Share of Major Parties   Winning Margin (Number & Percentage   Polarity of Parties   Summary Result of Assembly Segment of Parliamentary Elections 2024, 2019, 2014, 2009, 2004 and 1999   Summary Result of Assembly Elections 2024, 2019, 2014, 2009, 2004, 1999, 1994, 1989, 1985, 1983, 1978, 1972, 1967 and 1962	31-52
	<b>Polling Station Level Election Results</b>	
7	Name and Number of Polling Station 2024-PE, 2024-AE, 2019-PE, 2019-AE, 2014-PE, 2014-AE, 2009-PE and 2009-AE   Polling Station-wise Electoral, Voter & Voter Turnout 2024-PE, 2024-AE, 2019-PE, 2019-AE, 2014-PE, 2014-AE, 2009-PE and 2009-AE   Polling Station wise Elections Results 2024-PE, 2024-AE, 2019-PE, 2019-AE, 2014-PE, 2014-AE, 2009-PE and 2009-AE	53-222
	<b>Share of Assembly Constituency</b>	
8	Share of Assembly Constituency - (Vidhan Sabha) in State, District and Parliamentary Constituency - (Lok Sabha)	223
	<b>Socio-Economic Amenities (2011)</b>	
9	Access to Administrative Units   Agricultural, Manufacturing and Industrial Commodities   Demographic Indicators   Education   Health & Manpower   Drinking Water Supply   Sanitation   Entertainment and Recreations Infrastructure   Power   Food Allocation Distribution and Marketing of Agriculture Commodities Infrastructure   Transport and Road Infrastructure   Communication   Banking and Financial Services   Land Use   Irrigation Source	225-239
10	<b>Abbreviation &amp; Sources</b>	241-242
11	<b>Disclaimer</b>	244

Location & Political Map



## Administrative Setup

### List of Village Panchayat & Intermediate Panchayat (Block) Name - 2011

Village Name	Village Panchayat Name	Intermediate Panchayat Name
Abaka	Abaka	Sullurpeta
Acharlaparlapalle	Kondavallipadu	Ojili
Achukatla	Manganellore	Sullurpeta
Adapamudi	Kalluru	Doravarisatram
Akkampeta	Graddagunta	Tada
Akkarapaka	Akkarapaka	Doravarisatram
Anakavolu	Anakavolu	Pellakur
Andagundala	Andagundala, Chenigunta	Tada
Anegottam	Poolathota	Doravarisatram
Anepudi (Nadimi Khandrika)	Anepudi	Doravarisatram
Annamedu	Annamedu	Naidupet
Aravaperimidi	Aravaperimidi	Naidupet
Ardhamala	Ardhamala	Pellakur
Arimanipadu	Arimanipadu	Ojili
Arlapadu	Ardhamala	Pellakur
Atakanithippa	Koridi	Sullurpeta
Athalapalem	Puduru	Naidupet
Athivaram	Athivaram	Ojili
Ayyapalem	Tallampadu	Doravarisatram
Ayyapareddipalem	Kallipedu	Naidupet
Bandarugunta	Ravipadu	Ojili
Bangarammapeta	Peta	Pellakur
Bhathalapuram	Venkatareddypalem	Ojili
Bhatlakanupuru	Batlakanupuru	Ojili
Bheemavaram	Bheemavaram	Naidupet
Bheemulavaripalem	Bheemulavari Palem	Tada
Bhuvanagiripalem	Bhuvanagiripalem	Ojili
Biradawada	Juvvalapalem	Naidupet
Buduru	Buduru	Doravarisatram

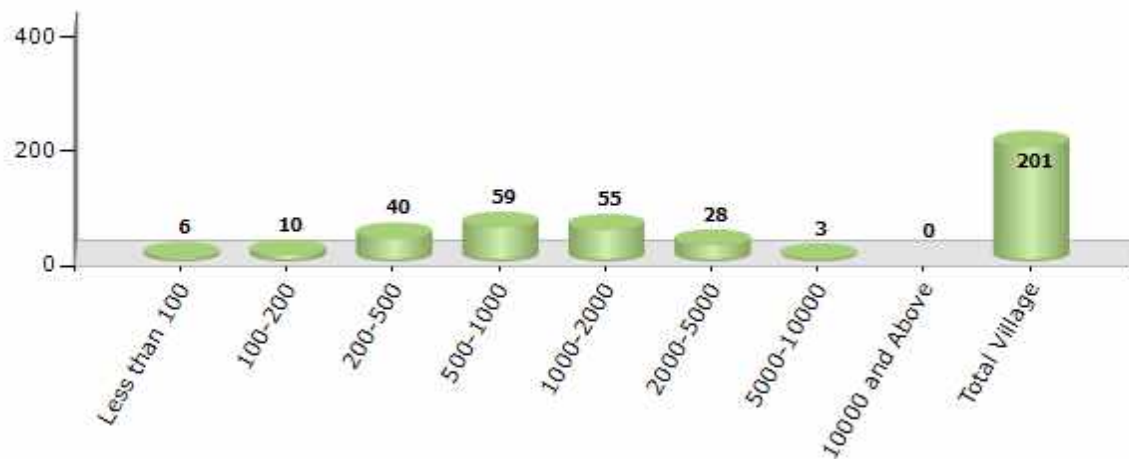
Contd....

## Demographics

### Number of Villages by Population Size - 2011

Less than 100	100-200	200-500	500-1000	1000-2000	2000-5000	5000-10000	10000 and Above	Total Village
6	10	40	59	55	28	3	0	201

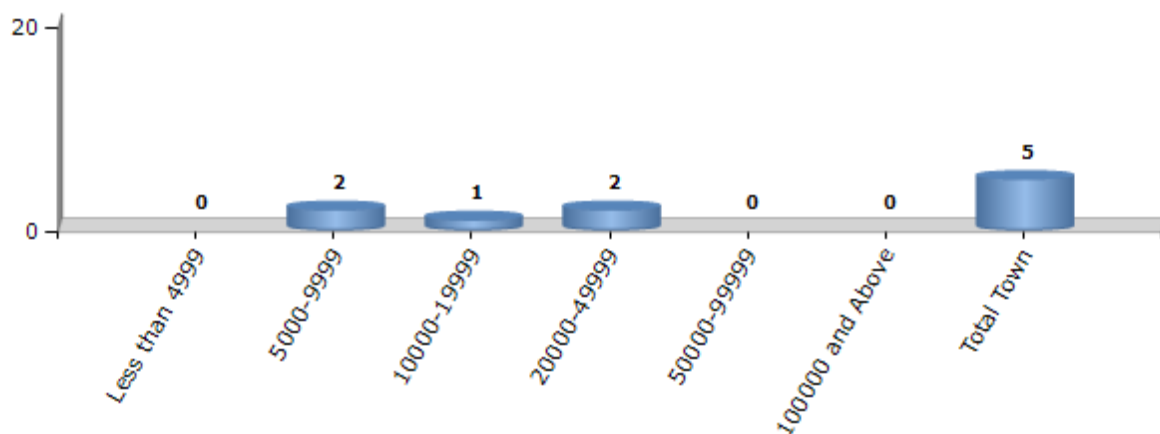
Number of Villages by Population Size - 2011



### Number of Towns by Population Size - 2011

Less than 4999	5000-9999	10000-19999	20000-49999	50000-99999	100000 and Above	Total Town
0	2	1	2	0	0	5

Number of Towns by Population Size - 2011

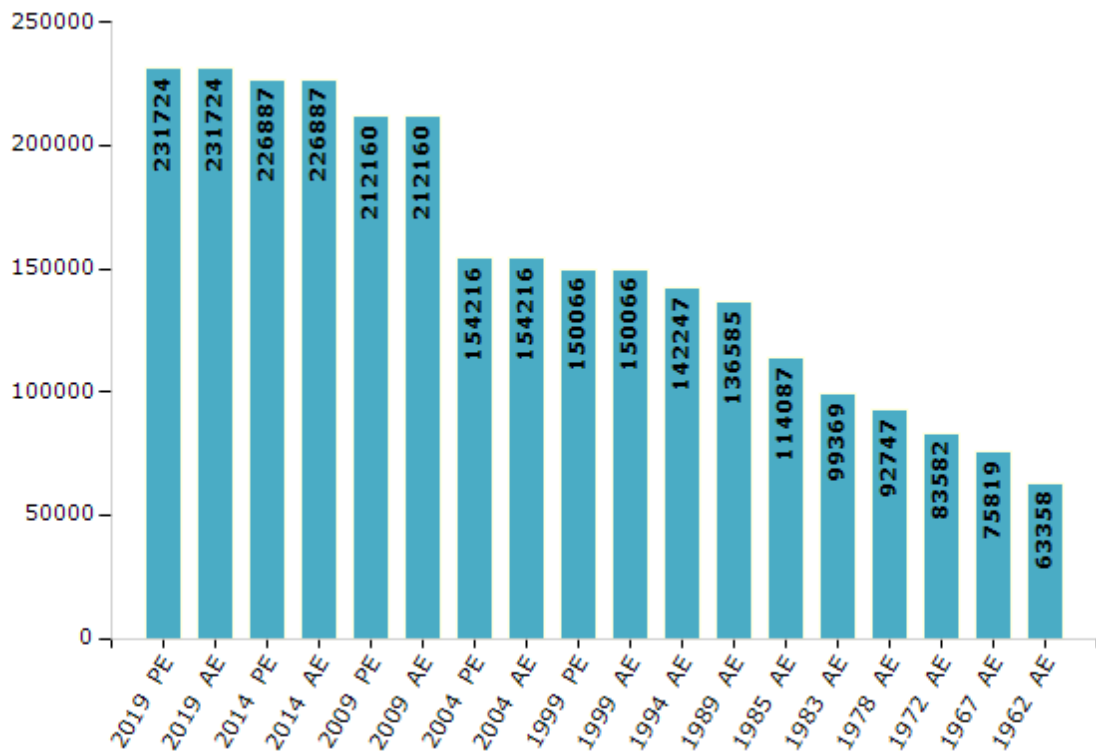


## Electoral Features

### Electors by Male & Female

Year	Male	Female	Others	Total	Year	Male	Female	Others	Total
2019 PE	113820	117852	52	231724	1994 AE	70616	71631	-	142247
2019 AE	113820	117852	52	231724	1989 AE	67538	69047	-	136585
2014 PE	112078	114781	28	226887	1985 AE	56694	57393	-	114087
2014 AE	112078	114781	28	226887	1983 AE	49463	49906	-	99369
2009 PE	104087	108073	-	212160	1978 AE	46281	46466	-	92747
2009 AE	104087	108073	-	212160	1972 AE	42445	41137	-	83582
2004 PE	76281	77935	-	154216	1967 AE	-	-	-	75819
2004 AE	76281	77935	-	154216	1962 AE	-	-	-	63358
1999 PE	73764	76302	-	150066	1957 AE	-	-	-	-
1999 AE	73764	76302	-	150066	1955 AE	-	-	-	-

Number of Electors



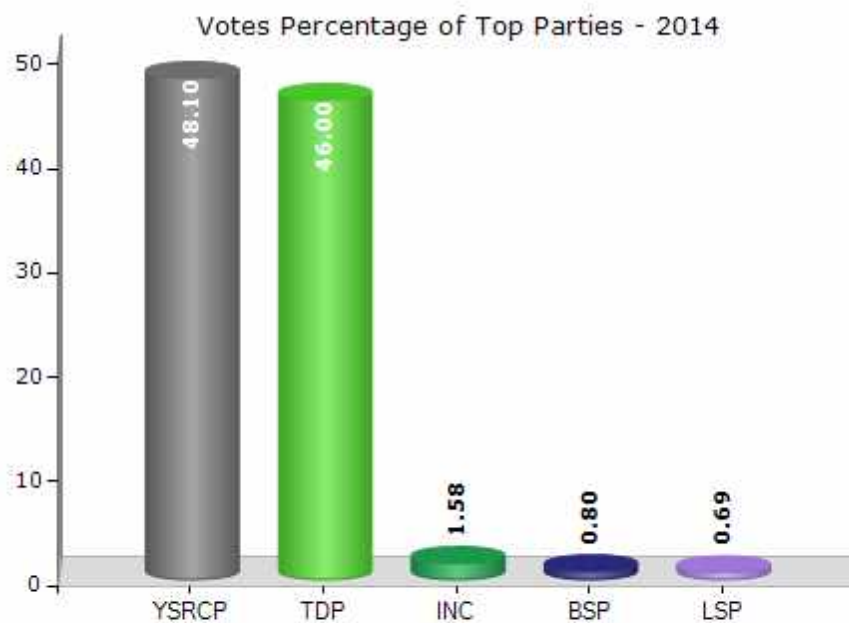
Note : AE : Assembly Election, PE : Assembly Segment of Parliamentary Election



## Historical Summary Election Results

### Summary Result of Assembly Election - 2014

Candidate Name	Party	Votes	Votes %
Sanjeevaiah Kiliveti	YSRCP	85343	48.1
Parasa Venkata Rathnaiah	TDP	81617	46
Durthathi Madhusudhan Rao	INC	2798	1.58
Kannambakam Harikrishna	BSP	1414	0.8
Juvvigunta Venkateswarlu	LSP	1216	0.69
Moddu Ravi	SP	1184	0.67
Duggirala Annapurnamma	CPM	732	0.41
Dara Babu	IND	657	0.37
Kinthada Gurusurthy	AAP	474	0.27
Manne Ramadoss	PPOI	424	0.24
Billa Masthanaiah	IND	322	0.18
Pakam Venkataswamy	IND	208	0.12
	NOTA	1055	0.59



## Polling Station Level Election Results

### Number and Name of Polling Stations (PS) (2019 AE)

Number of Polling Stations	Name of Polling Stations	Number of Polling Stations	Name of Polling Stations
1	Mppups Vajjavaripalem	22	Mppups, Manavali
2	Mpps, Inugunta (New Building)	23	Mppups, Graddagunta
3	Mpps, Lingareddy Palli Lingareddypalli	24	Mppups, Graddagunta East Side of Tank
4	Mpps, Athivaram (New Building)	25	Mpps, Nemallapudi
5	Mppups, Karuru, Additional Building	26	Mppups, Punnepalli
6	Mppups, Mummaipalem	27	Mppups, Rachapalem
7	Mpps, Machavaram	28	Zphs, Ojili Ozili
8	Mpps, Kotha Charuvu Kothacheruvu	29	Zphs, 9th Class Room Ozili
9	Mppups, Kundam	30	Zphs Ozili 6th Class Room
10	Mandal Praja Parishad Primary School, Dpep, Tirumalapudi Thirumalapudi	31	Mpps Vijayanellore Venkatareddypalem
11	Mppups, Veerlagunapadu	32	Mpps, Acharlaparlapalli
12	Zphs, Arimenipadu	33	Zphs, Kurugonda
13	Zphs, Arimenipadu	34	Zphs, Kurugonda
14	Mppups, Gurramkonda (New Building)	35	Mpps Kurugonda
15	Mpps, Bhuvanagiripalem Bhuvanagiri Palem	36	Mpps, Manamala
16	Mpps, Pedapariya	37	Mpps, Bathalapuram- Manamala
17	Zphs, Chilamanuchenu	38	Mppp School, Dwarakapuram
18	Mpps, Saguturu	39	O.E.L.M. Aided Elementary School, Room No. -1, Beripeta, Naidupeta
19	M.P.U.P. s, Batlakanupuru Bhatlakanupuru	40	O.E.L.M. Aided Elementary School, Room No. -2, Beripeta, Naidupeta
20	M.P.U.P. s, Bhatlakanupuru, West Side, New Building,	41	O.E.L.M. Aided Elementary School, Room No. -3, Beripeta, Naidupeta
21	Mppups, Karaballavolu	42	Zp Girls High Schol South East Corner Room, Brahmana Street, Naidupeta

Contd....

## Polling Station Level Election Results

### Polling Station-wise Votes Secured by Overall Top Five Parties in Sullurpeta Assembly in Assembly Election (AE) under Tirupati Parliamentary Constituency in Andhra Pradesh (2019)

Number of Polling Station	Winner - Kiliveti Sanjeevaiah (YSRCP)	Runner-up - Dr. Parasa Venkata Rathnaiah (TDP)	3rd - Uyyala Praveen (JnP)	4th - Chandanamudi Pedda Eswaraiah (INC)	5th - Dasari Ratnam (BJP)	NOTA	Other	Total Votes Secured
36	597	167	11	3	1	14	4	797
37	172	115	5	3	0	2	1	298
38	388	124	13	5	1	17	4	552
39	384	408	55	13	7	9	2	878
40	347	283	26	12	6	9	4	687
41	428	348	38	18	4	13	1	850
42	248	213	29	7	3	4	2	506
43	347	214	29	15	10	5	2	622
44	440	249	30	16	3	9	2	749
45	533	476	65	10	28	14	6	1132
46	468	414	52	30	5	6	3	978
47	312	218	22	7	13	5	4	581
48	220	118	11	3	3	9	2	366
49	265	116	32	5	5	11	9	443
50	268	158	33	9	2	14	4	488
51	399	215	29	6	8	11	3	671
52	366	249	32	7	5	5	1	665
53	265	211	29	6	7	7	5	530
54	426	247	9	6	7	7	2	704
55	552	280	33	9	5	14	7	900
56	398	346	47	11	3	6	2	813
57	271	205	27	10	4	9	4	530
58	351	241	21	8	7	5	3	636
59	275	205	33	6	4	3	7	533
60	334	370	17	14	8	4	3	750
61	187	190	20	6	2	2	1	408
62	231	170	21	9	6	7	1	445
63	398	251	14	6	4	8	4	685
64	510	310	33	12	10	12	4	891
65	364	167	33	10	2	3	0	579
66	505	273	51	18	5	10	2	864
67	457	235	27	24	2	12	3	760
68	338	178	25	7	3	8	1	560
69	456	180	30	10	5	20	4	705
70	488	149	25	9	6	9	7	693

Contd....

## Polling Station Level Election Results

### Winner, Runner-up and 3rd Party Position & Winning Margin According to Polling Stations in Sullurpeta Assembly in Assembly Election (AE) under Tirupati Parliamentary Constituency in Andhra Pradesh (2019)

Polling Station Number	Winner Party	Winner Votes (%)	Runner-up Party	Runner-up Votes (%)	Winning Margin Votes (%)	Third Party	Third Party Votes (%)	Other Votes (%)
75	YSRCP	334 (49.85)	TDP	251 (37.46)	83 (12.39)	JnP	55 (8.21)	30 (4.48)
76	YSRCP	404 (69.42)	TDP	141 (24.23)	263 (45.19)	JnP	12 (2.06)	25 (4.3)
77	YSRCP	245 (56.45)	TDP	148 (34.1)	97 (22.35)	JnP	18 (4.15)	23 (5.3)
78	YSRCP	529 (91.84)	TDP	29 (5.03)	500 (86.81)	JnP	15 (2.6)	3 (0.52)
79	YSRCP	373 (65.9)	TDP	155 (27.39)	218 (38.51)	JnP	19 (3.36)	19 (3.36)
80	YSRCP	386 (75.39)	TDP	88 (17.19)	298 (58.2)	JnP	18 (3.52)	20 (3.91)
81	YSRCP	663 (78.55)	TDP	119 (14.1)	544 (64.45)	JnP	14 (1.66)	48 (5.69)
82	TDP	152 (52.6)	YSRCP	130 (44.98)	22 (7.62)	JnP	2 (0.69)	5 (1.73)
83	YSRCP	278 (68.98)	TDP	111 (27.54)	167 (41.44)	JnP	5 (1.24)	9 (2.23)
84	TDP	461 (71.14)	YSRCP	155 (23.92)	306 (47.22)	BJP	10 (1.54)	22 (3.4)
85	YSRCP	268 (49.17)	TDP	245 (44.95)	23 (4.22)	JnP	2 (0.37)	30 (5.5)
86	YSRCP	463 (72.12)	TDP	110 (17.13)	353 (54.99)	JnP	21 (3.27)	48 (7.48)
87	YSRCP	373 (67.57)	TDP	109 (19.75)	264 (47.82)	JnP	19 (3.44)	51 (9.24)
88	YSRCP	436 (75.43)	TDP	103 (17.82)	333 (57.61)	JnP	18 (3.11)	21 (3.63)
89	YSRCP	490 (65.77)	TDP	193 (25.91)	297 (39.86)	JnP	14 (1.88)	48 (6.44)
90	YSRCP	729 (76.66)	TDP	135 (14.2)	594 (62.46)	JnP	37 (3.89)	50 (5.26)
91	YSRCP	503 (66.71)	TDP	188 (24.93)	315 (41.78)	JnP	38 (5.04)	25 (3.32)
92	YSRCP	293 (68.62)	TDP	99 (23.19)	194 (45.43)	JnP	7 (1.64)	28 (6.56)
93	YSRCP	359 (55.83)	TDP	246 (38.26)	113 (17.57)	JnP	6 (0.93)	32 (4.98)
94	YSRCP	689 (74.89)	TDP	179 (19.46)	510 (55.43)	BJP	12 (1.3)	40 (4.35)
95	YSRCP	283 (54.53)	TDP	198 (38.15)	85 (16.38)	JnP	17 (3.28)	21 (4.05)
96	TDP	443 (51.27)	YSRCP	381 (44.1)	62 (7.17)	JnP	23 (2.66)	17 (1.97)
97	YSRCP	460 (59.82)	TDP	201 (26.14)	259 (33.68)	JnP	67 (8.71)	41 (5.33)
98	YSRCP	348 (56.77)	TDP	210 (34.26)	138 (22.51)	JnP	21 (3.43)	34 (5.55)
99	YSRCP	535 (66.79)	TDP	194 (24.22)	341 (42.57)	JnP	18 (2.25)	54 (6.74)
100	YSRCP	342 (56.91)	TDP	178 (29.62)	164 (27.29)	BJP	33 (5.49)	48 (7.99)
101	YSRCP	277 (67.07)	TDP	100 (24.21)	177 (42.86)	JnP	19 (4.6)	17 (4.12)
102	YSRCP	599 (64.48)	TDP	230 (24.76)	369 (39.72)	JnP	32 (3.44)	68 (7.32)
103	YSRCP	572 (74.67)	TDP	142 (18.54)	430 (56.13)	JnP	17 (2.22)	35 (4.57)
104	YSRCP	634 (75.39)	TDP	159 (18.91)	475 (56.48)	JnP	15 (1.78)	33 (3.92)
105	YSRCP	397 (81.02)	TDP	80 (16.33)	317 (64.69)	INC	4 (0.82)	9 (1.84)
106	YSRCP	441 (68.37)	TDP	183 (28.37)	258 (40)	JnP	5 (0.78)	16 (2.48)
107	YSRCP	310 (67.83)	TDP	118 (25.82)	192 (42.01)	JnP	9 (1.97)	20 (4.38)
108	YSRCP	445 (72.48)	TDP	127 (20.68)	318 (51.8)	JnP	8 (1.3)	34 (5.54)
109	YSRCP	562 (64.82)	TDP	242 (27.91)	320 (36.91)	INC	15 (1.73)	48 (5.54)
110	YSRCP	586 (79.4)	TDP	108 (14.63)	478 (64.77)	JnP	27 (3.66)	17 (2.3)
111	YSRCP	513 (59.31)	TDP	291 (33.64)	222 (25.67)	JnP	21 (2.43)	40 (4.62)

Contd....

## Socio-Economic Amenities - Rural

### Access to Education Facilities

Particulars	Number of Villages (% of Population)				
	Available	Not Available	If Not Available (Distance of Nearest Facility)		
			A	B	C
Govt. Primary School	188 (99)	13 (1)	12 (1)	1 (0)	0 (0)
Private Primary School	8 (6)	193 (94)	0 (0)	0 (0)	0 (0)
Govt. Middle School	96 (74)	105 (26)	61 (14)	37 (9)	4 (1)
Private Middle School	4 (5)	197 (95)	2 (1)	0 (0)	0 (0)
Govt. Secondary School	37 (40)	164 (60)	68 (21)	76 (29)	14 (7)
Private Secondary School	4 (5)	197 (95)	4 (3)	0 (0)	0 (0)
Govt. Senior Secondary School	6 (11)	195 (89)	17 (7)	62 (30)	104 (40)
Private Senior Secondary School	2 (4)	199 (96)	1 (1)	4 (5)	6 (4)
Govt. Arts and Science Degree College	0 (0)	201 (100)	17 (11)	63 (33)	117 (54)
Private Arts and Science Degree College	0 (0)	201 (100)	0 (0)	0 (0)	4 (2)
Govt. Engineering College	0 (0)	201 (100)	0 (0)	0 (0)	0 (0)
Private Engineering College	2 (1)	199 (99)	9 (7)	31 (17)	159 (76)
Govt. Medicine College	0 (0)	201 (100)	0 (0)	0 (0)	75 (37)
Private Medicine College	0 (0)	201 (100)	0 (0)	0 (0)	126 (63)
Govt. Management Institute	0 (0)	201 (100)	0 (0)	0 (0)	15 (8)
Private Management Institute	1 (0)	200 (100)	4 (3)	21 (11)	160 (78)
Govt. Polytechnic	0 (0)	201 (100)	0 (0)	0 (0)	201 (100)
Private Polytechnic	0 (0)	201 (100)	0 (0)	0 (0)	0 (0)
Govt. Vocational Training School/ITI	1 (2)	200 (98)	2 (2)	15 (12)	183 (84)
Private Vocational Training School/ITI	0 (0)	201 (100)	0 (0)	0 (0)	0 (0)
Govt. Non Formal Training Centre	0 (0)	201 (100)	8 (7)	33 (18)	160 (75)
Private Non Formal Training Centre	0 (0)	201 (100)	0 (0)	0 (0)	0 (0)
Govt. School For Disabled	0 (0)	201 (100)	0 (0)	0 (0)	201 (100)
Private School For Disabled	0 (0)	201 (100)	0 (0)	0 (0)	0 (0)
Government Others	0 (0)	201 (100)	0 (0)	0 (0)	0 (0)
Private Others	0 (0)	201 (100)	0 (0)	0 (0)	0 (0)

Note : Distance A : Less than 5 km; B : Between 5-10 km; C : 10+ km.; Source : Data Analysis is based on 2011 Census.

## DISCLAIMER

The Terms of Use and Disclaimer of Datanet India Private Limited (hereinafter referred to as "Datanet") for use of this analysis report of **Sullurpeta Assembly Constituency (Sullurpeta Vidhan Sabha)** :-

1. **Assembly Factbook™** is a Registered Trade Mark owned by Datanet.
2. All the maps are sketched and graphical representation only and have not been drawn to the scale and also not to represent the actual geographical area or boundary of the unit.
3. The data for the aforesaid analysis is based on authentic sources and has been culled from the various publications of Census, CSO and NSSO for district and block level data, various central and state government departments, Central & State Elections Commissions and the concerned Returning Officers' releases, Electoral Rolls, Election results and allied publications, internal assessment, surveys, estimates and analysis. Therefore, certain adjustment of data at micro level may have been done to arrive closer to the macro data.
4. Data have been provided on an "As Is" and "As AVAILABLE" basis
5. The colours shown in the maps or diagram and charts of a particular party, alliance or AC are indicative and do not represent them.
6. This publication which includes maps, sheets, graphs and data would be the property under copyright of Datanet only. The user may use these for its internal study, analysis and research purposes. It's public display, re-selling or any commercial uses by the user are not allowed.
7. Datanet has taken due care and caution in compilation and processing of data and allied information, but does not guarantee the accuracy, adequacy or completeness of any information/analysis and will be not responsible for any errors or omissions or for the results obtained from the use of such information/analysis.
8. All the contents for the publication have been culled from various authentic sources and Datanet reasonably believes such sources to be reliable, but does not make any representations, express or implied as to the accuracy or fitness of use of such information. The information or contents of the information/analysis do not constitute advice and should not be relied upon in making (or refraining from making) any decision. Any reliance placed upon the information provided by Datanet is the sole responsibility and strictly at the user's risk.
9. In no event will Datanet be liable for any damages (including, without limitation, damages for loss of business projects, or loss of profits) arising in contract, tort or otherwise from the use of or inability to use any of its contents, or from any action taken (or refrained from being taken) as a result of using the analysis or any of its contents. Datanet its directors, owners, editors, officials, employees, distributor and agents or any associate will not be liable for any errors in the information contained or any consequences arising from the use of the contents of the provided information/analysis.
10. If any provision of these terms and conditions is held invalid or illegal or unenforceable for any reason by any court of competent jurisdiction, such provision shall be severed and the remainder of provisions of the terms and conditions shall continue in full force and effect as if the Term of Use had been executed with the invalid, illegal or unenforceable provision eliminated.
11. If there are any discrepancies in the information provided, please bring it to attention of Datanet for suitable rectification measures.

**Buy Online This Complete Book At  
Datanet India eBooks Store**

[www.indiastatpublications.com](http://www.indiastatpublications.com)

or go directly at

[http://www.indiastatpublications.com/  
Assembly\\_factbook/Andhra\\_Pradesh/Tirupati/Sullurpeta](http://www.indiastatpublications.com/Assembly_factbook/Andhra_Pradesh/Tirupati/Sullurpeta)

 **india**stat**elections**

ISBN : 978-93-5293-020-3



9 789352 930203