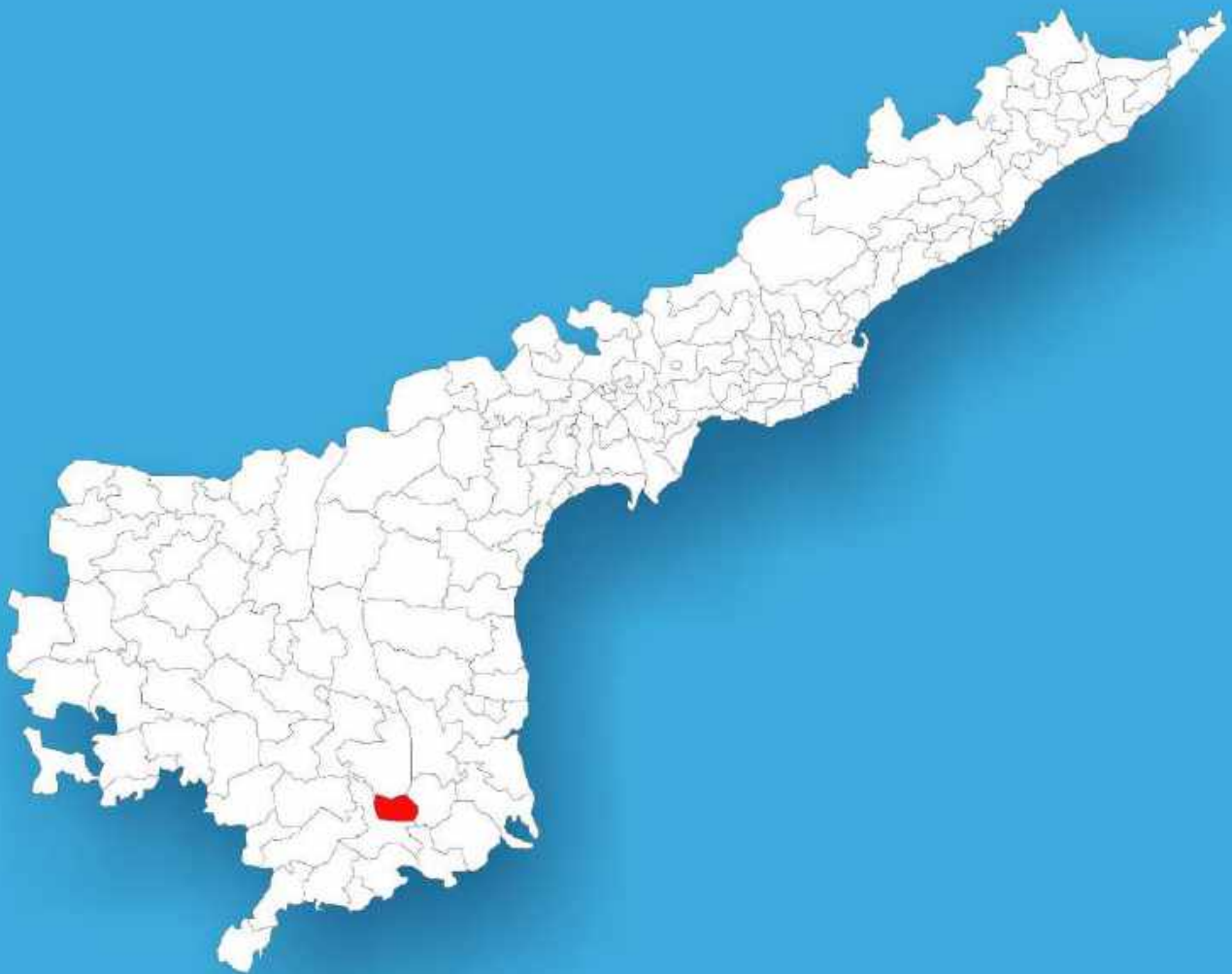




Andhra Pradesh

Assembly Factbook™

Tirupati Assembly Constituency



Key Electoral Data of Tirupati
Assembly Constituency (Vidhan Sabha)

Andhra Pradesh
Assembly FactbookTM
Tirupati Assembly Constituency



Tirupati Vidhan Sabha

Editor & Director

Dr. R.K. Thukral

Research Editor

Dr. Shafeeq Rahman

Compiled, Researched and Published by Datanet India Pvt. Ltd.

D-100, 1st Floor,

Okhla Industrial Area, Phase-I,
New Delhi- 110020.

Ph.: 91-11- 43580781-84

Email : support@indiastatpublications.com

Website : www.indiastatelections.com

Online Book Store :

www.indiastatpublications.com

Report No. : AFB/AP-167-0125

ISBN : 978-93-5293-028-9

First Edition : January, 2018

Eighth Updated Edition : January, 2025

Price : Rs. 11500/-

US\$ 310

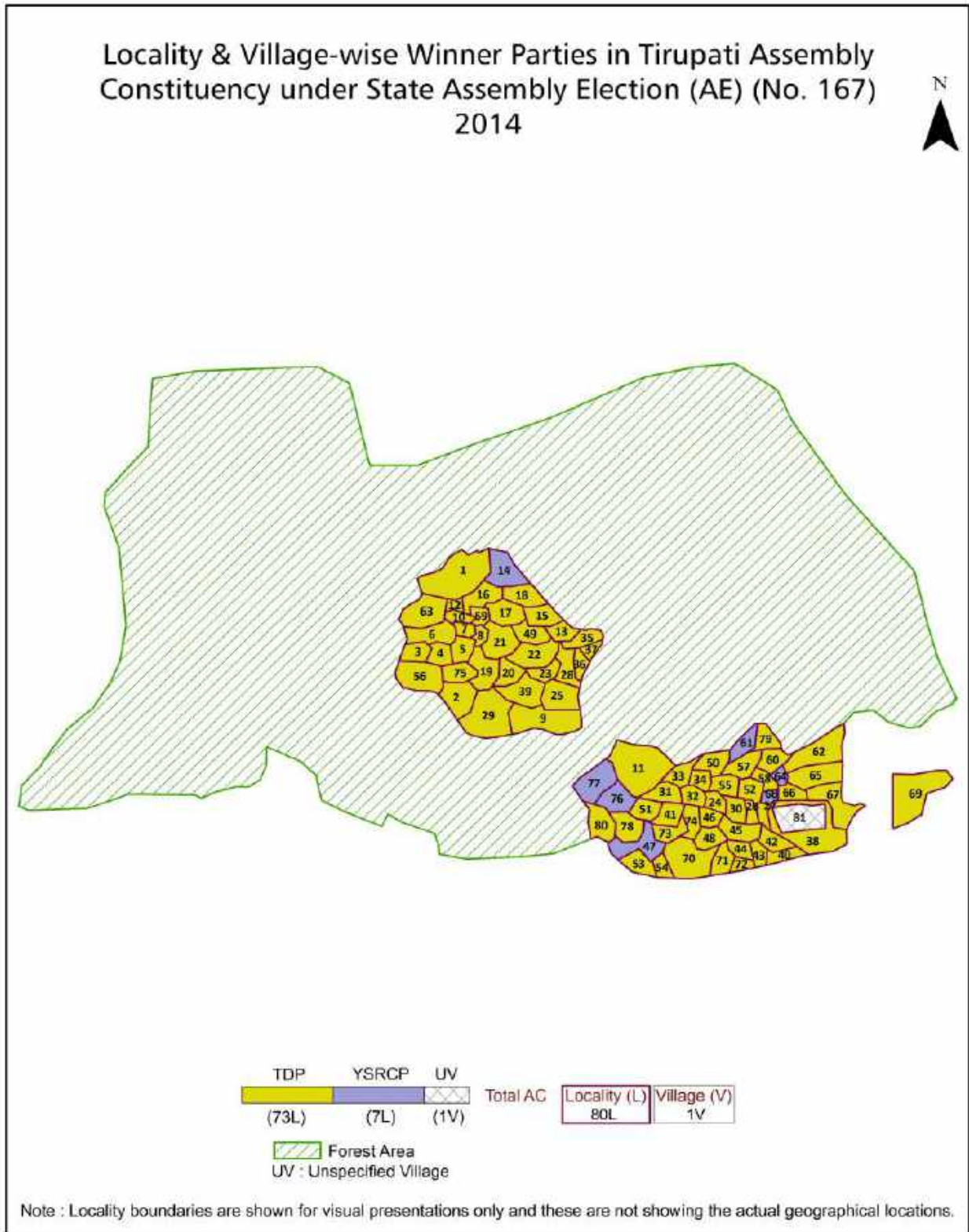
© Datanet India Pvt. Ltd.

All rights reserved. No part of this book may be reproduced, stored in a retrieval system or transmitted in any form or by any means, mechanical photocopying, photographing, scanning, recording or otherwise without the prior written permission of the publisher. Please refer to Disclaimer at page no. 234 for the use of this publication.

Printed in India

No.	Particulars	Page No.
	Introduction	
1	Assembly Constituency - (Vidhan Sabha) at a Glance Features of Assembly as per Delimitation Commission of India (2008)	1-2
	Location and Political Maps	
2	Location Map Boundaries of Assembly Constituency - (Vidhan Sabha) in District Boundaries of Assembly Constituency under Parliamentary Constituency - (Lok Sabha) Locality & Village-wise Winner Parties- 2024-PE, 2024-AE, 2019-PE, 2019-AE, 2014-PE, 2014-AE, 2009-PE and 2009-AE	3-11
	Administrative Setup (2011)	
3	District Sub-district Towns Villages Inhabited Villages Uninhabited Villages Village Panchayat Intermediate Panchayat	12-14
	Demographics (2011)	
4	Population Households Rural/Urban Population Villages by Population Size Sex Ratio (Total & 0-6 Years) Religious Population Social Population Literacy Rate	15-16
	Electoral Features	
5	Important Dates of Last Elections Held Electors by Gender Service Electors Voters Voters Turnout Polling Stations & Average Number of Electors per Polling Station Electors by Age Group Present Elected Representatives	17-22
	Historical Summary Election Results	
6	Vote Share of Major Parties Winning Margin (Number & Percentage Polarity of Parties Summary Result of Assembly Segment of Parliamentary Elections 2024, 2019, 2014, 2009, 2004 and 1999 Summary Result of Assembly Elections 2024, 2019, 2014, 2009, 2004, 1999, 1994, 1989, 1985, 1983, 1978, 1972, 1967, 1962 and 1955	23-46
	Polling Station Level Election Results	
7	Name and Number of Polling Station 2024-PE, 2024-AE, 2019-PE, 2019-AE, 2014-PE, 2014-AE, 2009-PE and 2009-AE Polling Station-wise Electoral, Voter & Voter Turnout 2024-PE, 2024-AE, 2019-PE, 2019-AE, 2014-PE, 2014-AE, 2009-PE and 2009-AE Polling Station wise Elections Results 2024-PE, 2024-AE, 2019-PE, 2019-AE, 2014-PE, 2014-AE, 2009-PE and 2009-AE	47-213
	Share of Assembly Constituency	
8	Share of Assembly Constituency - (Vidhan Sabha) in State, District and Parliamentary Constituency - (Lok Sabha)	214
	Socio-Economic Amenities (2011)	
9	Access to Administrative Units Agricultural, Manufacturing and Industrial Commodities Demographic Indicators Education Health & Manpower Drinking Water Supply Sanitation Entertainment and Recreations Infrastructure Power Food Allocation Distribution and Marketing of Agriculture Commodities Infrastructure Transport and Road Infrastructure Communication Banking and Financial Services Land Use Irrigation Source	216-229
10	Abbreviation & Sources	231-232
11	Disclaimer	234

Location & Political Map



Administrative Setup

List of Village Panchayat & Intermediate Panchayat (Block) Name - 2011

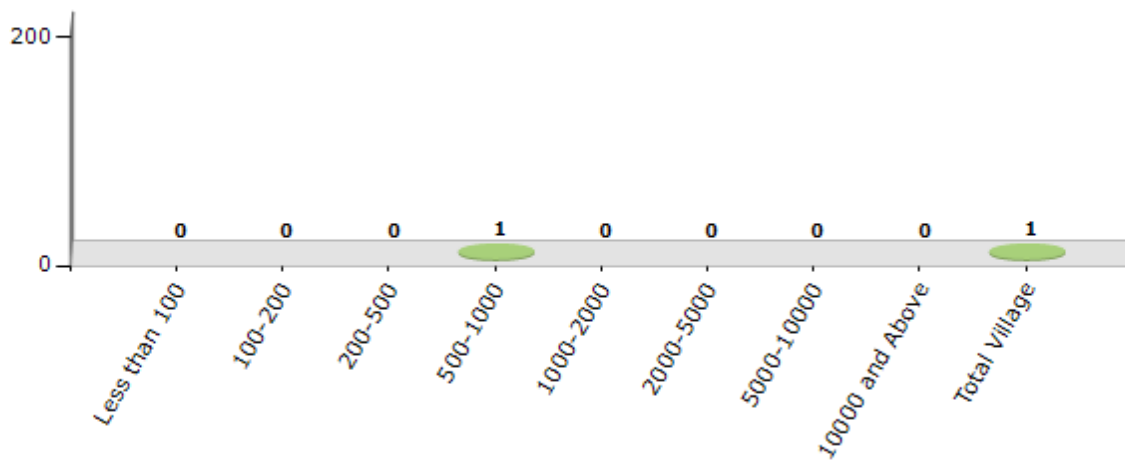
Village Name	Village Panchayat Name	Intermediate Panchayat Name
Konkachennaiahgunta	Settipalle	Tirupati (Rural)

Demographics

Number of Villages by Population Size - 2011

Less than 100	100-200	200-500	500-1000	1000-2000	2000-5000	5000-10000	10000 and Above	Total Village
0	0	0	1	0	0	0	0	1

Number of Villages by Population Size - 2011

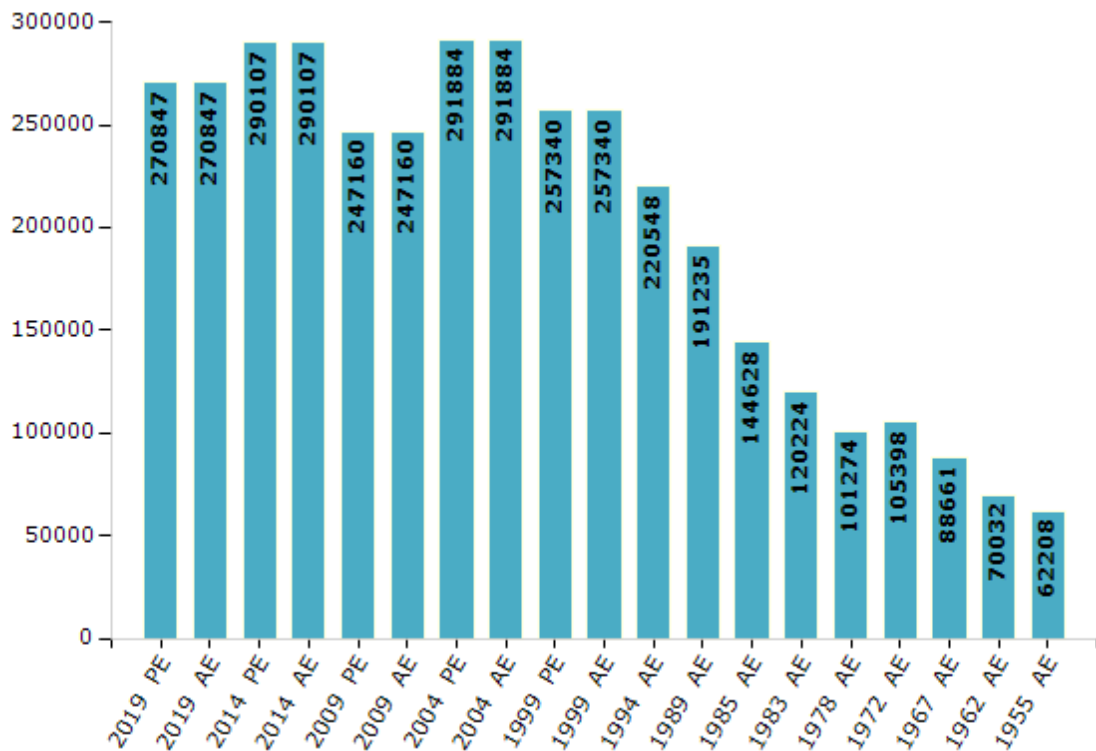


Electoral Features

Electors by Male & Female

Year	Male	Female	Others	Total	Year	Male	Female	Others	Total
2019 PE	134769	136030	48	270847	1994 AE	112446	108102	-	220548
2019 AE	134769	136030	48	270847	1989 AE	97291	93944	-	191235
2014 PE	147767	142301	39	290107	1985 AE	74908	69720	-	144628
2014 AE	147767	142301	39	290107	1983 AE	61096	59128	-	120224
2009 PE	125008	122152	-	247160	1978 AE	51566	49708	-	101274
2009 AE	125008	122152	-	247160	1972 AE	53346	52052	-	105398
2004 PE	146087	145797	-	291884	1967 AE	-	-	-	88661
2004 AE	146087	145797	-	291884	1962 AE	-	-	-	70032
1999 PE	130139	127201	-	257340	1957 AE	-	-	-	-
1999 AE	130139	127201	-	257340	1955 AE	-	-	-	62208

Number of Electors



Note : AE : Assembly Election, PE : Assembly Segment of Parliamentary Election

Historical Summary Election Results

Summary Result of Assembly Election - 2014

Candidate Name	Party	Votes	Votes %
M. Venkataramana	TDP	99313	57.56
Bhumana. Karunakar Reddy	YSRCP	57774	33.49
P. Naveen Kumar Reddy	JaSPa	2896	1.68
Mabbu Deva Narayana Reddy	INC	2848	1.65
M. Siddaiah Naidu	LSP	2210	1.28
Malapati Pawan Kumar	AAP	972	0.56
Kandati Sankara Reddy	IND	936	0.54
S. Raghu	IND	770	0.45
Bandi. Ramesh Babu	BSP	575	0.33
V. Penchala Prasad	IND	417	0.24
S. Naresh.	IND	356	0.21
A. Raveendra	IND	288	0.17
B. Naveen	IND	281	0.16
Can Anjaneyulu	IND	243	0.14
N. Benarji	IND	208	0.12
K. Lokesh	IND	196	0.11
Nallandula Mohan Reddy	JD(U)	168	0.1
Vallepalli. Neelakanta Prasad	ANC	164	0.1
Vadhi. Venkatesh Naidu	IND	151	0.09
P. Vijayalakshmi	IND	148	0.09
T. A. Hari Krishna	IND	108	0.06
Arun Kumar Kotapati	IND	79	0.05
Saravana C.N	IND	75	0.04
Katari Kesavulu Chetty	IND	70	0.04
Anantha Sarma	IND	56	0.03
P. Sai Prasanna Kumar	IND	53	0.03
Imam Saheb. S.K	IND	53	0.03
Srikanth Velpula	IND	52	0.03
Aravind. P.S	IND	47	0.03
	NOTA	1018	0.59

Polling Station Level Election Results

Number and Name of Polling Stations (PS) (2019 AE)

Number of Polling Stations	Name of Polling Stations	Number of Polling Stations	Name of Polling Stations
1	S.V. High School, Room No. 2 Tirumala Thirumala	22	Prabhu Em High School Room No. 1, Bommagunta, Tirupati Narasimha Thertham Road, Tirupati
2	S V High School Room No 1 Tirumala Thirumala	23	Prabhu Em High School Room No. 3, Bommagunta Tirupati Narasimha Thertham Road, Tirupati
3	Scouts Bhavan, Room No 4, Western Side, Tirumala Thirumala	24	Spjnm Corporation High School, Room No 13, Sd Layout, Tirupati Nehru Nagar, Tirupati
4	Scouts Bhavan, Room No 5, Eastern Side, Tirumala Thirumala	25	Spjnm Corporation High School, Room No 15, Sd Layout, Tirupati Nehru Nagar, Tirupati
5	Scouts Bhavan, Room No 6, Western Side, Tirumala .	26	Municipal Corporation Urdu Primary School, Room No 1, Nehru Nagar, Tirupati
6	S.P. Girls High School Room No. 4 West Church Road, Tirupati	27	Municipal Corporation Urdu Primary School, Room No. 2, Nehru Nagar, Tirupati
7	S.P. Girls High School Room No. 5 West Church Road, Tirupati	28	Spjnm Corporation High School, Room No 17, Sd Layout, Tirupati Nehru Nagar, Tirupati
8	S.P. Girls High School Room No. 13 West Church Road, Tirupati	29	Community Resource Centre, Mepma, Patnool Street, Tirupati .
9	S.P. Girls High School Room No. 14 West Church Road, Tirupati	30	Municipal Corporation Primary School, 1st Class Room, New Building, Patnool Street, Tirupati .
10	Municipal Corporation High School Room No. 1, Malavyagi Street Tirupati Malavyagi Street, Tirupati	31	Municipal Corporation Primary School, 2nd Class Room, New Building, Patnool Street, Tirupati Thirupathi
11	Municipal Corporation Primary School Room No. 2, Municipal Corporation High School Compound, Malviyaji Street Tirupati Malavyagi Street, Tirupati	32	Municipal Corporation Primary School, 3rd Class Room, New Building, Patnool Street, Tirupati
12	Emeralds Junior College, Back Side, Room No 1. Narasimha Thertham Road Narasimha Thertham Road, Tirupati	33	Ee, Public Health Office, Accounts Section, Old Alipiri Road, Tirupati
13	Emeralds Junior College, Back Side, Room No 3 Narasimha Thertham Road Narasimha Thertham Road, Tirupati	34	Ee, Public Health Office, Drawing Branch, Old Alipiri Road, Tirupati
14	Municipal Corporation Primary School Room No. 3, Municipal Corporation High School Compound, Malavyagi Street Tirupati Malavyagi Street, Tirupati	35	Municipal Corporation Primary School, Sarojinidevi Road, Room No, 1 Tirupati Sarojini Devi Road, Tirupati
15	Municipal Corporation Primary School Room No. 4, Municipal Corporation High School Compound, Malavyagi Street Tirupati Malavyagi Street, Tirupati	36	Municipal Corporation Primary School, Sarojinidevi Road, Room No, 2, Tirupati Sarojini Devi Road, Tirupati
16	Municipal Corporation Primary School Room No. 5, Municipal Corporation High School Compound, Malavyagi Street Tirupati Malavyagi Street, Tirupati	37	Office of The Executive Engineer, Irrigation Division, Account Branch Room, Old Alipiri Road, Tirupati
17	Municipal Coporaration Primary School, Municipal Corporation High School Compound, Room No. 1, Ramachandra Gunta Katta, Tirupati	38	Office of The Executive Engineer, Irrigation Division, Drawing Branch Room, Old Alipiri Road, Tirupati
18	Municipal Coporaration High School, Room No. 2, Ramachandra Gunta Katta, Tirupati	39	Spjnm Corporation High School, Room No 21, Sd Layout, Tirupati Nehru Nagar, Tirupati
19	Sri Venkateswara High School, Room No. 6 Pedapeerla Chavidi Street, Tirupati Pedda Peerla Chavadi Street, Tirupati	40	Chittoor District Non Gazetted Employees Co-Operative House Building Society Limited, Room No. 1, K T Road, Tirupati
20	Sri Venkateswara High School, Meeting Hall, Pedapeerla Chavidi Street, Tirupati Pedda Peerla Chavadi, Tirupati	41	Chittoor District Non Gazetted Employees Co-Operative House Building Society Limited, Room No. 2, K T Road, Tirupati
21	Sri Venkateswara High School, Room No. 7 Pedapeerla Chavidi Street, Tirupati Pedda Peerla Chavadi Street, Tirupati	42	Municipal Corporation Primary School, Room No. 1, Defence Colony, Tirupati

Contd....

Polling Station Level Election Results

Polling Station-wise Votes Secured by Overall Top Five Parties in Tirupati Assembly in Assembly Election (AE) under Tirupati Parliamentary Constituency in Andhra Pradesh (2019)

Number of Polling Station	Winner - Bhumana Karunakar Reddy (YSRCP)	Runner-up - M Suguna (TDP)	3rd - Chadalawada Krishnamurthy (JnP)	4th - K.Pramila (INC)	5th - Bhavani Sankar Vallamchetty (BJP)	NOTA	Other	Total Votes Secured
36	228	267	64	13	16	3	5	596
37	146	176	24	5	6	1	1	359
38	151	129	31	2	8	3	0	324
39	158	147	18	7	13	5	1	349
40	273	377	57	8	10	8	7	740
41	223	275	45	10	16	11	3	583
42	349	216	49	17	8	5	2	646
43	258	214	42	9	9	5	8	545
44	361	251	38	3	7	2	3	665
45	347	203	41	11	6	2	6	616
46	343	180	24	4	5	12	8	576
47	248	130	26	4	3	1	2	414
48	356	175	35	5	6	7	3	587
49	552	240	43	9	6	3	3	856
50	210	229	46	14	18	7	6	530
51	248	279	34	3	13	9	4	590
52	243	234	38	8	12	6	4	545
53	231	244	31	9	5	3	1	524
54	184	215	28	9	15	5	1	457
55	314	195	50	5	8	6	9	587
56	263	252	45	20	10	9	4	603
57	450	370	59	12	4	5	5	905
58	414	328	58	12	5	12	5	834
59	169	233	33	4	10	2	2	453
60	255	333	44	12	2	4	4	654
61	256	332	61	16	14	4	4	687
62	293	379	36	18	51	9	5	791
63	285	419	47	10	18	5	2	786
64	119	370	35	10	19	9	1	563
65	348	311	45	7	14	4	6	735
66	321	433	63	16	50	7	5	895
67	201	312	51	20	24	3	5	616
68	238	330	55	15	30	8	7	683
69	221	249	54	10	5	4	8	551
70	215	188	42	12	8	8	5	478

Contd....

Polling Station Level Election Results

Winner, Runner-up and 3rd Party Position & Winning Margin According to Polling Stations in Tirupati Assembly in Assembly Election (AE) under Tirupati Parliamentary Constituency in Andhra Pradesh (2019)

Polling Station Number	Winner Party	Winner Votes (%)	Runner-up Party	Runner-up Votes (%)	Winning Margin Votes (%)	Third Party	Third Party Votes (%)	Other Votes (%)
75	TDP	445 (54.2)	YSRCP	294 (35.81)	151 (18.39)	JnP	49 (5.97)	33 (4.02)
76	YSRCP	386 (47.07)	TDP	341 (41.59)	45 (5.48)	JnP	49 (5.98)	44 (5.37)
77	YSRCP	365 (50.48)	TDP	264 (36.51)	101 (13.97)	JnP	61 (8.44)	33 (4.56)
78	YSRCP	301 (51.28)	TDP	237 (40.37)	64 (10.91)	JnP	33 (5.62)	16 (2.73)
79	TDP	318 (47.89)	YSRCP	257 (38.7)	61 (9.19)	JnP	61 (9.19)	28 (4.22)
80	TDP	276 (46.31)	YSRCP	240 (40.27)	36 (6.04)	JnP	63 (10.57)	17 (2.85)
81	TDP	240 (45.03)	YSRCP	221 (41.46)	19 (3.57)	JnP	43 (8.07)	29 (5.44)
82	TDP	342 (44.13)	YSRCP	335 (43.23)	7 (0.9)	JnP	65 (8.39)	33 (4.26)
83	TDP	362 (44.75)	YSRCP	359 (44.38)	3 (0.37)	JnP	56 (6.92)	32 (3.96)
84	TDP	232 (45.31)	YSRCP	213 (41.6)	19 (3.71)	JnP	45 (8.79)	22 (4.3)
85	YSRCP	301 (46.45)	TDP	294 (45.37)	7 (1.08)	JnP	32 (4.94)	21 (3.24)
86	TDP	337 (48.01)	YSRCP	287 (40.88)	50 (7.13)	JnP	60 (8.55)	18 (2.56)
87	TDP	455 (50.44)	YSRCP	349 (38.69)	106 (11.75)	JnP	65 (7.21)	33 (3.66)
88	TDP	437 (51.59)	YSRCP	343 (40.5)	94 (11.09)	JnP	42 (4.96)	25 (2.95)
89	TDP	402 (50.69)	YSRCP	303 (38.21)	99 (12.48)	JnP	53 (6.68)	35 (4.41)
90	TDP	306 (48.19)	YSRCP	279 (43.94)	27 (4.25)	JnP	25 (3.94)	25 (3.94)
91	TDP	239 (50.64)	YSRCP	167 (35.38)	72 (15.26)	JnP	32 (6.78)	34 (7.2)
92	TDP	194 (47.78)	YSRCP	175 (43.1)	19 (4.68)	JnP	19 (4.68)	18 (4.43)
93	YSRCP	427 (49.59)	TDP	349 (40.53)	78 (9.06)	JnP	53 (6.16)	32 (3.72)
94	YSRCP	492 (47.44)	TDP	467 (45.03)	25 (2.41)	JnP	49 (4.73)	29 (2.8)
95	YSRCP	430 (48.42)	TDP	367 (41.33)	63 (7.09)	JnP	55 (6.19)	36 (4.05)
96	TDP	250 (48.54)	YSRCP	202 (39.22)	48 (9.32)	JnP	30 (5.83)	33 (6.41)
97	TDP	287 (45.99)	YSRCP	250 (40.06)	37 (5.93)	JnP	54 (8.65)	33 (5.29)
98	TDP	344 (46.3)	YSRCP	279 (37.55)	65 (8.75)	JnP	70 (9.42)	50 (6.73)
99	TDP	421 (49.76)	YSRCP	322 (38.06)	99 (11.7)	JnP	61 (7.21)	42 (4.96)
100	YSRCP	134 (48.38)	TDP	116 (41.88)	18 (6.5)	JnP	15 (5.42)	12 (4.33)
101	TDP	212 (46.59)	YSRCP	201 (44.18)	11 (2.41)	JnP	19 (4.18)	23 (5.05)
102	YSRCP	319 (42.88)	TDP	302 (40.59)	17 (2.29)	JnP	81 (10.89)	42 (5.65)
103	TDP	255 (47.84)	YSRCP	208 (39.02)	47 (8.82)	JnP	49 (9.19)	21 (3.94)
104	TDP	188 (47.36)	YSRCP	164 (41.31)	24 (6.05)	JnP	16 (4.03)	29 (7.3)
105	YSRCP	517 (51.7)	TDP	394 (39.4)	123 (12.3)	JnP	53 (5.3)	36 (3.6)
106	YSRCP	373 (44.67)	TDP	348 (41.68)	25 (2.99)	JnP	53 (6.35)	61 (7.31)
107	TDP	371 (45.19)	YSRCP	359 (43.73)	12 (1.46)	JnP	69 (8.4)	22 (2.68)
108	TDP	371 (46.14)	YSRCP	333 (41.42)	38 (4.72)	JnP	68 (8.46)	32 (3.98)
109	YSRCP	213 (48.52)	TDP	175 (39.86)	38 (8.66)	JnP	30 (6.83)	21 (4.78)
110	TDP	335 (46.46)	YSRCP	281 (38.97)	54 (7.49)	JnP	66 (9.15)	39 (5.41)
111	TDP	209 (45.04)	YSRCP	189 (40.73)	20 (4.31)	JnP	39 (8.41)	27 (5.82)

Contd....

Socio-Economic Amenities - Rural

Access to Education Facilities

Particulars	Number of Villages (% of Population)				
	Available	Not Available	If Not Available (Distance of Nearest Facility)		
			A	B	C
Govt. Primary School	1 (100)	0 (0)	0 (0)	0 (0)	0 (0)
Private Primary School	0 (0)	1 (100)	0 (0)	0 (0)	0 (0)
Govt. Middle School	1 (100)	0 (0)	0 (0)	0 (0)	0 (0)
Private Middle School	0 (0)	1 (100)	0 (0)	0 (0)	0 (0)
Govt. Secondary School	0 (0)	1 (100)	1 (100)	0 (0)	0 (0)
Private Secondary School	0 (0)	1 (100)	0 (0)	0 (0)	0 (0)
Govt. Senior Secondary School	0 (0)	1 (100)	0 (0)	0 (0)	0 (0)
Private Senior Secondary School	1 (100)	0 (0)	0 (0)	0 (0)	0 (0)
Govt. Arts and Science Degree College	0 (0)	1 (100)	1 (100)	0 (0)	0 (0)
Private Arts and Science Degree College	0 (0)	1 (100)	0 (0)	0 (0)	0 (0)
Govt. Engineering College	0 (0)	1 (100)	1 (100)	0 (0)	0 (0)
Private Engineering College	0 (0)	1 (100)	0 (0)	0 (0)	0 (0)
Govt. Medicine College	0 (0)	1 (100)	1 (100)	0 (0)	0 (0)
Private Medicine College	0 (0)	1 (100)	0 (0)	0 (0)	0 (0)
Govt. Management Institute	0 (0)	1 (100)	1 (100)	0 (0)	0 (0)
Private Management Institute	0 (0)	1 (100)	0 (0)	0 (0)	0 (0)
Govt. Polytechnic	0 (0)	1 (100)	1 (100)	0 (0)	0 (0)
Private Polytechnic	0 (0)	1 (100)	0 (0)	0 (0)	0 (0)
Govt. Vocational Training School/ITI	0 (0)	1 (100)	0 (0)	0 (0)	1 (100)
Private Vocational Training School/ITI	0 (0)	1 (100)	0 (0)	0 (0)	0 (0)
Govt. Non Formal Training Centre	0 (0)	1 (100)	1 (100)	0 (0)	0 (0)
Private Non Formal Training Centre	0 (0)	1 (100)	0 (0)	0 (0)	0 (0)
Govt. School For Disabled	0 (0)	1 (100)	0 (0)	0 (0)	1 (100)
Private School For Disabled	0 (0)	1 (100)	0 (0)	0 (0)	0 (0)
Government Others	0 (0)	1 (100)	0 (0)	0 (0)	0 (0)
Private Others	0 (0)	1 (100)	0 (0)	0 (0)	0 (0)

Note : Distance A : Less than 5 km; B : Between 5-10 km; C : 10+ km.; Source : Data Analysis is based on 2011 Census.

DISCLAIMER

The Terms of Use and Disclaimer of Datanet India Private Limited (hereinafter referred to as "Datanet") for use of this analysis report of **Tirupati Assembly Constituency (Tirupati Vidhan Sabha)** :-

1. **Assembly Factbook™** is a Registered Trade Mark owned by Datanet.
2. All the maps are sketched and graphical representation only and have not been drawn to the scale and also not to represent the actual geographical area or boundary of the unit.
3. The data for the aforesaid analysis is based on authentic sources and has been culled from the various publications of Census, CSO and NSSO for district and block level data, various central and state government departments, Central & State Elections Commissions and the concerned Returning Officers' releases, Electoral Rolls, Election results and allied publications, internal assessment, surveys, estimates and analysis. Therefore, certain adjustment of data at micro level may have been done to arrive closer to the macro data.
4. Data have been provided on an "As Is" and "As AVAILABLE" basis
5. The colours shown in the maps or diagram and charts of a particular party, alliance or AC are indicative and do not represent them.
6. This publication which includes maps, sheets, graphs and data would be the property under copyright of Datanet only. The user may use these for its internal study, analysis and research purposes. It's public display, re-selling or any commercial uses by the user are not allowed.
7. Datanet has taken due care and caution in compilation and processing of data and allied information, but does not guarantee the accuracy, adequacy or completeness of any information/analysis and will be not responsible for any errors or omissions or for the results obtained from the use of such information/analysis.
8. All the contents for the publication have been culled from various authentic sources and Datanet reasonably believes such sources to be reliable, but does not make any representations, express or implied as to the accuracy or fitness of use of such information. The information or contents of the information/analysis do not constitute advice and should not be relied upon in making (or refraining from making) any decision. Any reliance placed upon the information provided by Datanet is the sole responsibility and strictly at the user's risk.
9. In no event will Datanet be liable for any damages (including, without limitation, damages for loss of business projects, or loss of profits) arising in contract, tort or otherwise from the use of or inability to use any of its contents, or from any action taken (or refrained from being taken) as a result of using the analysis or any of its contents. Datanet its directors, owners, editors, officials, employees, distributor and agents or any associate will not be liable for any errors in the information contained or any consequences arising from the use of the contents of the provided information/analysis.
10. If any provision of these terms and conditions is held invalid or illegal or unenforceable for any reason by any court of competent jurisdiction, such provision shall be severed and the remainder of provisions of the terms and conditions shall continue in full force and effect as if the Term of Use had been executed with the invalid, illegal or unenforceable provision eliminated.
11. If there are any discrepancies in the information provided, please bring it to attention of Datanet for suitable rectification measures.

**Buy Online This Complete Book At
Datanet India eBooks Store**

www.indiastatpublications.com

or go directly at

[http://www.indiastatpublications.com/
Assembly_factbook/Andhra_Pradesh/Tirupati/ Tirupati](http://www.indiastatpublications.com/Assembly_factbook/Andhra_Pradesh/Tirupati/Tirupati)

 **india**stat**elections**

ISBN : 978-93-5293-028-9



9 789352 930289