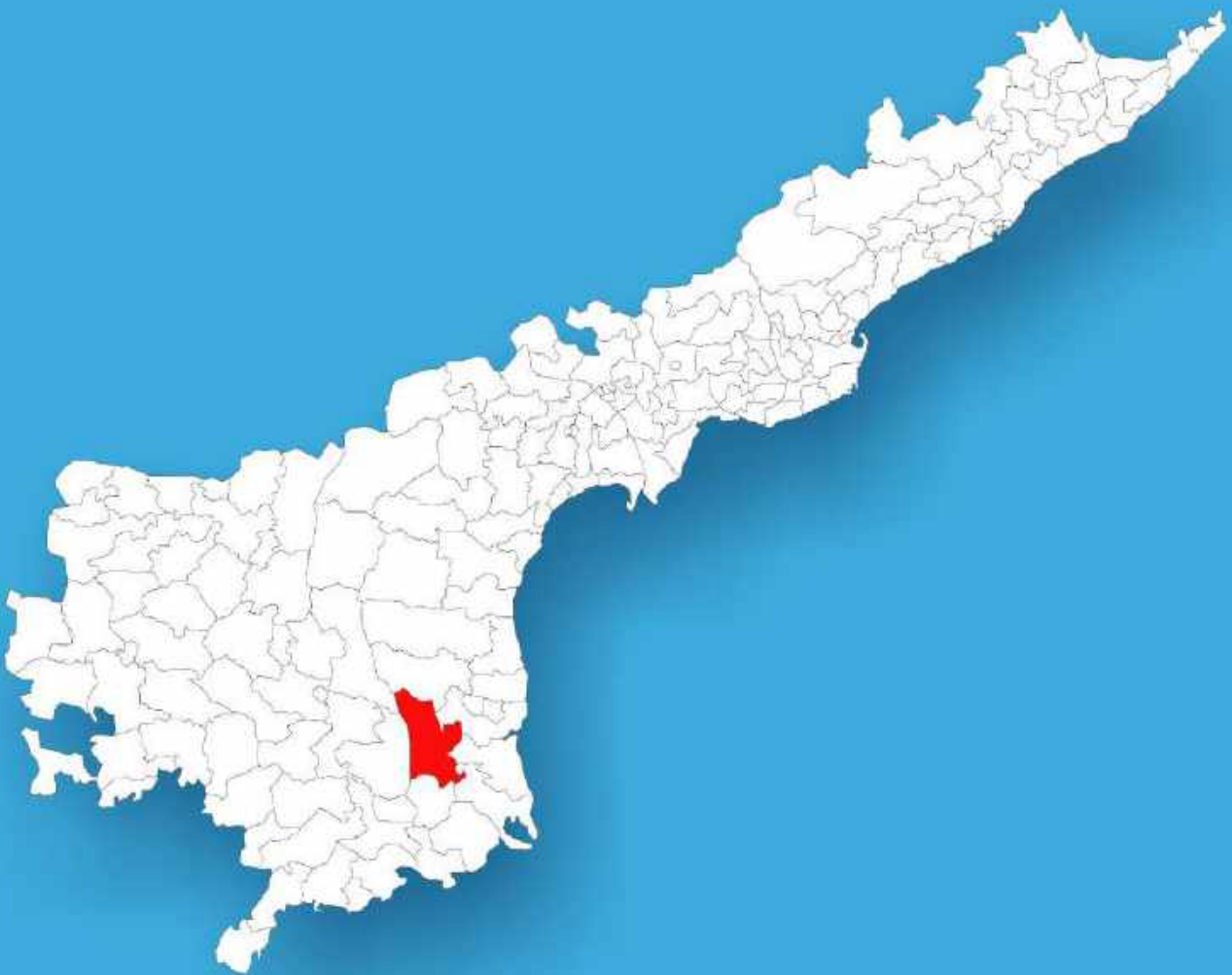




Andhra Pradesh

Assembly Factbook™

Venkatagiri Assembly Constituency



Key Electoral Data of Venkatagiri
Assembly Constituency (Vidhan Sabha)

Andhra Pradesh
Assembly FactbookTM
Venkatagiri Assembly Constituency



Venkatagiri Vidhan Sabha

Editor & Director

Dr. R.K. Thukral

Research Editor

Dr. Shafeeq Rahman

Compiled, Researched and Published by Datanet India Pvt. Ltd.

D-100, 1st Floor,

Okhla Industrial Area, Phase-I,
New Delhi- 110020.

Ph.: 91-11- 43580781-84

Email : support@indiastatpublications.com

Website : www.indiastatelections.com

Online Book Store :

www.indiastatpublications.com

Report No. : AFB/AP-122-0125

ISBN : 978-93-5293-036-4

First Edition : January, 2018

Eighth Updated Edition : January, 2025

Price : Rs. 11500/-

US\$ 310

© Datanet India Pvt. Ltd.

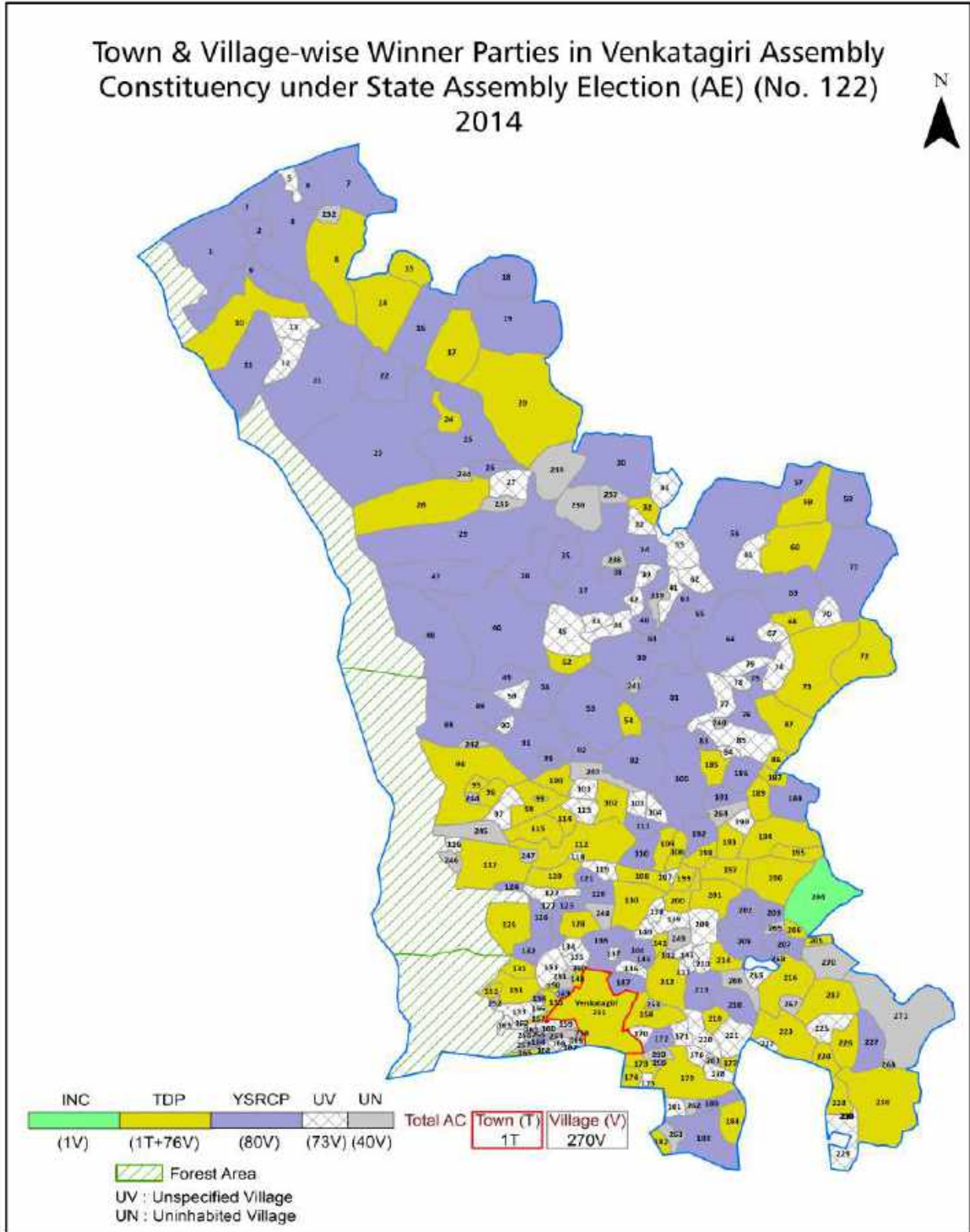
All rights reserved. No part of this book may be reproduced, stored in a retrieval system or transmitted in any form or by any means, mechanical photocopying, photographing, scanning, recording or otherwise without the prior written permission of the publisher. Please refer to Disclaimer at page no. 250 for the use of this publication.

Printed in India

Contents

No.	Particulars	Page No.
	Introduction	
1	Assembly Constituency - (Vidhan Sabha) at a Glance Features of Assembly as per Delimitation Commission of India (2008)	1-2
	Location and Political Maps	
2	Location Map Boundaries of Assembly Constituency - (Vidhan Sabha) in District Boundaries of Assembly Constituency under Parliamentary Constituency - (Lok Sabha) Town & Village-wise Winner Parties- 2024-PE, 2024-AE, 2019-PE, 2019-AE, 2014-PE, 2014-AE, 2009-PE and 2009-AE	3-11
	Administrative Setup (2011)	
3	District Sub-district Towns Villages Inhabited Villages Uninhabited Villages Village Panchayat Intermediate Panchayat	12-23
	Demographics (2011)	
4	Population Households Rural/Urban Population Towns and Villages by Population Size Sex Ratio (Total & 0-6 Years) Religious Population Social Population Literacy Rate	24-25
	Electoral Features	
5	Important Dates of Last Elections Held Electors by Gender Service Electors Voters Voters Turnout Polling Stations & Average Number of Electors per Polling Station Electors by Age Group Present Elected Representatives	26-31
	Historical Summary Election Results	
6	Vote Share of Major Parties Winning Margin (Number & Percentage Polarity of Parties Summary Result of Assembly Segment of Parliamentary Elections 2024, 2019, 2014, 2009, 2004 and 1999 Summary Result of Assembly Elections 2024, 2019, 2014, 2009, 2004, 1999, 1994, 1989, 1985, 1983, 1978, 1972, 1967, 1962 and 1955	32-54
	Polling Station Level Election Results	
7	Name and Number of Polling Station 2024-PE, 2024-AE, 2019-PE, 2019-AE, 2014-PE, 2014-AE, 2009-PE and 2009-AE Polling Station-wise Electoral, Voter & Voter Turnout 2024-PE, 2024-AE, 2019-PE, 2019-AE, 2014-PE, 2014-AE, 2009-PE and 2009-AE Polling Station wise Elections Results 2024-PE, 2024-AE, 2019-PE, 2019-AE, 2014-PE, 2014-AE, 2009-PE and 2009-AE	55-228
	Share of Assembly Constituency	
8	Share of Assembly Constituency - (Vidhan Sabha) in State, District and Parliamentary Constituency - (Lok Sabha)	229
	Socio-Economic Amenities (2011)	
9	Access to Administrative Units Agricultural, Manufacturing and Industrial Commodities Demographic Indicators Education Health & Manpower Drinking Water Supply Sanitation Entertainment and Recreations Infrastructure Power Food Allocation Distribution and Marketing of Agriculture Commodities Infrastructure Transport and Road Infrastructure Communication Banking and Financial Services Land Use Irrigation Source	231-245
10	Abbreviation & Sources	247-248
11	Disclaimer	250

Location & Political Map



Administrative Setup

List of Village Panchayat & Intermediate Panchayat (Block) Name - 2011

Village Name	Village Panchayat Name	Intermediate Panchayat Name
Adhvanna Punarayanakattubadi	Lingasamudram	Sydapuram
Adurupalle	Adurupalle	Rapur
Akbarnivasa Khandrika	Kurjagunta	Venkatagiri
Akilavalasa	Akilavalasa	Rapur
Akkasamudram	Vengamambapuram	Balayapalle
Alimili	Alimili	Balayapalle
Althurupadu	Althurupadu	Dakkili
Ambalapudi	Alimili	Balayapalle
Ammapalem	Ammapalem	Venkatagiri
Ananthamadugu	Ananthamadugu	Sydapuram
Arigepalle	Katragunta	Balayapalle
Attalasiddavaram	Dakkili	Dakkili
Baddevolu	Baddevolu	Kaluvoya
Balagamudram	Paravolu	Venkatagiri
Balayapalle	Balayapalle	Balayapalle
Bandepalle	Siddavaram	Rapur
Bangaruyachasamudram	Kalapadu	Venkatagiri
Basavayagunta	Kurjagunta	Venkatagiri
Bheemavaram	K.B.Pallie	Dakkili
Bhyravaram	Bhyravaram	Balayapalle
Bojjanapalle	Bojjanapalle	Rapur
Brahmanapalle	Brahmanapalle	Kaluvoya
Busapalem	Vallivedu	Venkatagiri
Chaganam	Chaganamrajupalem	Sydapuram
Chakalapalle	Lingasamudram	Dakkili
Chakracharyulavari Khandrika	Perimidi	Balayapalle
Chapalapalle	Chapalapalle	Dakkili
Cheekavolu	Cheekavolu, Rajulayerraguntapalle	Sydapuram
Cheekirenipalle	Althurupadu	Dakkili

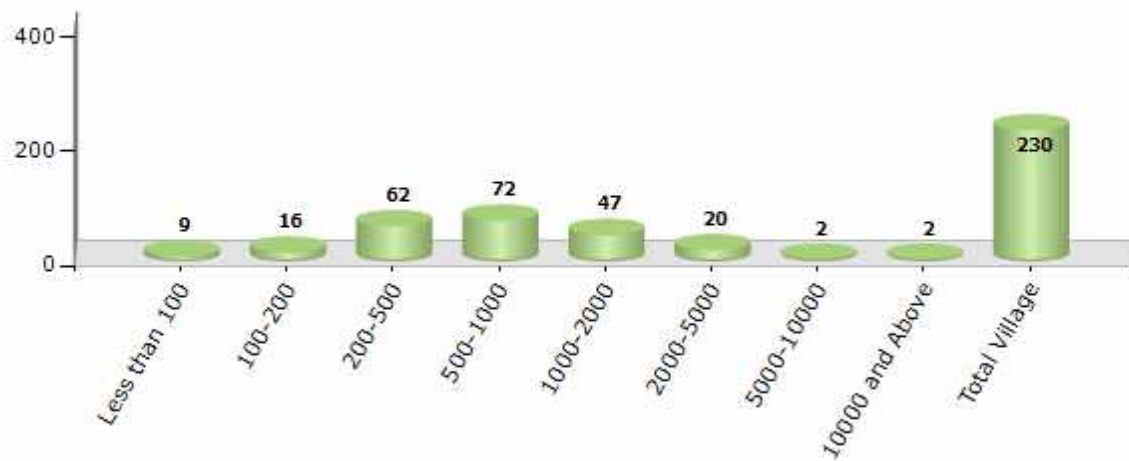
Contd....

Demographics

Number of Villages by Population Size - 2011

Less than 100	100-200	200-500	500-1000	1000-2000	2000-5000	5000-10000	10000 and Above	Total Village
9	16	62	72	47	20	2	2	230

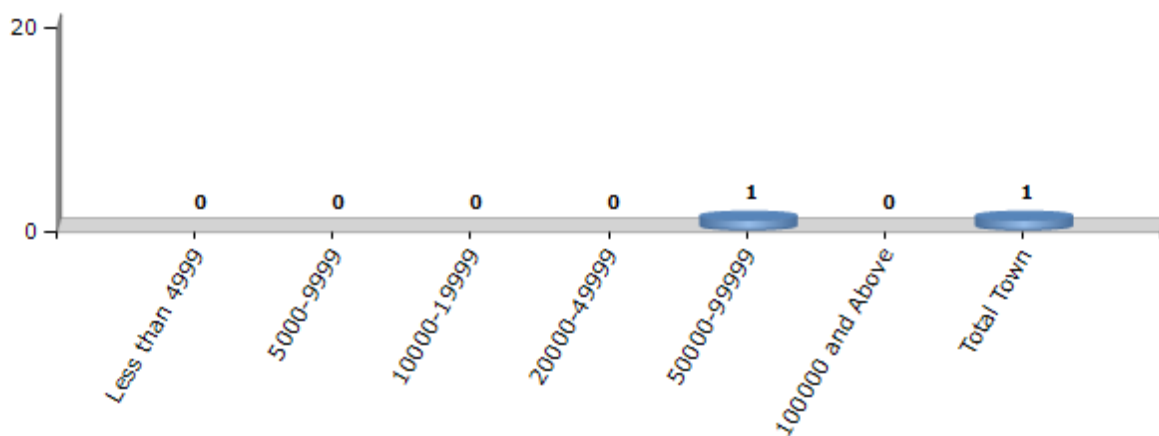
Number of Villages by Population Size - 2011



Number of Towns by Population Size - 2011

Less than 4999	5000-9999	10000-19999	20000-49999	50000-99999	100000 and Above	Total Town
0	0	0	0	1	0	1

Number of Towns by Population Size - 2011

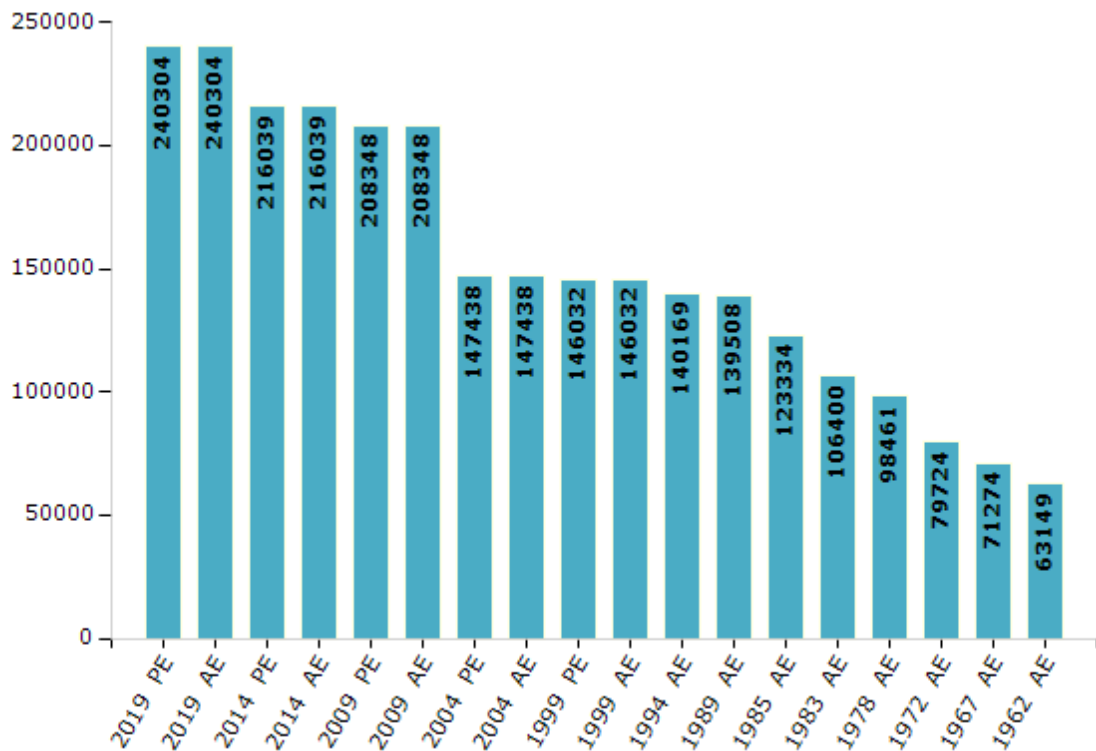


Electoral Features

Electors by Male & Female

Year	Male	Female	Others	Total	Year	Male	Female	Others	Total
2019 PE	118518	121754	32	240304	1994 AE	69998	70171	-	140169
2019 AE	118518	121754	32	240304	1989 AE	69033	70475	-	139508
2014 PE	106803	109211	25	216039	1985 AE	61367	61967	-	123334
2014 AE	106803	109211	25	216039	1983 AE	52684	53716	-	106400
2009 PE	101925	106423	-	208348	1978 AE	49984	48477	-	98461
2009 AE	101925	106423	-	208348	1972 AE	40289	39435	-	79724
2004 PE	72678	74760	-	147438	1967 AE	-	-	-	71274
2004 AE	72678	74760	-	147438	1962 AE	-	-	-	63149
1999 PE	72277	73755	-	146032	1957 AE	-	-	-	-
1999 AE	72277	73755	-	146032	1955 AE	-	-	-	-

Number of Electors



Note : AE : Assembly Election, PE : Assembly Segment of Parliamentary Election

Historical Summary Election Results

Summary Result of Assembly Election - 2014

Candidate Name	Party	Votes	Votes %
Kurugondla Ramakrishna	TDP	83669	47.43
Kommi Lakshmaiah Naidu	YSRCP	78034	44.23
Nedurumalli Ramkumar	INC	5375	3.05
Katikala Venkateswarlu	CPM	3071	1.74
Kattamreddy Purushotham Reddy	PPOI	1099	0.62
Pavuluru Sekhar	LSP	830	0.47
Dampilla Ramakrishnaiah	BSP	732	0.41
Pallipati Balakrishnaiah	CPI	654	0.37
Velampati Guravaiah	IND	588	0.33
Penchala Naidu Kankanala	ANC	368	0.21
Kalapati Janardhan	IND	300	0.17
Badri Mallikarjuna Rao	IND	276	0.16
Armugon Vayyuuru	AAP	183	0.1
Kotaiah Navooru	IND	167	0.09
Anagani Venkateswarlu	IND	133	0.08
Manikala Narasimhulu Yadav	RDHP	113	0.06
	NOTA	825	0.47

Polling Station Level Election Results

Number and Name of Polling Stations (PS) (2019 AE)

Number of Polling Stations	Name of Polling Stations	Number of Polling Stations	Name of Polling Stations
1	Mppups, Telugurayapuram	22	Zpphs Old Building, Eastern Side Room) Kaluvoya
2	M.P.P.U.P.S, North Side, Telugurayapuram	23	Zpphs (New Building, Western Side Room) Kaluvoya
3	Mandal Praja Parishad Primary School Nookanapalli	24	Mppups, Thopugunta Topugunta
4	Mandal Praja Parishad Primary School Baddivolu	25	Mppup School, Room No. 2, Thopugunta
5	Sarva Siksha Abhiyas Room Baddevolu	26	Mppps, Balajiraopeta Balajirpeta
6	Mandal Praja Parishad Primary School Brahamanpalli	27	Mppps, Main, Chinthalapalem Chintalalem
7	Govt. Jr College Kulluru	28	Mppups, Uyyalapalli
8	Mppps H/W Kullur Kulluru	29	M.P.P.U.P.S, Room No. 2, Uyyalapalli
9	Mppps Main Venkatareddypalli	30	Mppps, Cheepinapi
10	M.P.P.E.S.Main West Side Venkatareddypalli Venkatareddypalli	31	Mpps, 1st Class Room, Cheepinaapi
11	Mppps Main Rajupalem	32	Mandal Praja Parishad Upper Primary School Chintalatakuru
12	Mppups Ramannagaripalli	33	Mandal Praja Parishad Upper Primary School Parlakonda
13	Mppps Main Madannagaripalli	34	Mandal Praja Parishad Upper Primary School Kesamanenipalli
14	Mppps, Girls Eastern Side Room Kaluvoya	35	Mandal Praja Parishad Primary School Thirumalapadu
15	Mppps Girls Western Side Room Kaluvoya	36	M.P.P.S.A.Vprimary School, Main, Eastern Side Room Verubotlapalli
16	Mppps Boys Eastern Side Room Kaluvoya	37	M.P.P.S.A.V. Primary School Main, Western Side Room Verubotlapalli
17	Mppps Girls New Building Kaluvoya	38	Mandal Praja Parishad Primary School Vedanaparti
18	Mppps Western Side Room Seetharampalli Road Kaluvoya	39	Mandal Praja Parishad Upper Primary School Pedagogavaram
19	Mppps Boys Western Side Room Kaluvoya	40	Mandal Praja Prasishad U P School 8th Class Room Pedda Gopavaram
20	Mppps H/W Western Side Room Kaluvoya	41	Z.P. Parishad High School, Nothern Side Room Dachuru
21	Mppps H/W Eastern Side Room Kaluvoya	42	Z.P.P. High School, Eastern Side Room Dachuru

Contd....

Polling Station Level Election Results

Polling Station-wise Votes Secured by Overall Top Five Parties in Venkatagiri Assembly in Assembly Election (AE) under Tirupati Parliamentary Constituency in Andhra Pradesh (2019)

Number of Polling Station	Winner - Anam Ramanarayana Reddy (YSRCP)	Runner-up - Kurugondla Ramakrishna (TDP)	3rd - Pallipati Raja (BSP)	4th - Panta Srinivasulu Reddy (INC)	5th - S.S.R. Naidu (BJP)	NOTA	Other	Total Votes Secured
36	714	189	9	3	4	10	4	933
37	193	87	3	0	3	13	4	303
38	369	496	8	8	7	19	7	914
39	469	167	2	3	19	10	1	671
40	379	175	0	3	11	5	0	573
41	380	432	2	6	5	12	4	841
42	307	315	4	5	3	5	3	642
43	399	537	4	6	9	10	4	969
44	360	130	1	3	3	8	1	506
45	421	110	4	5	15	12	2	569
46	317	373	3	3	4	6	1	707
47	536	222	21	7	7	8	6	807
48	509	108	5	5	8	52	12	699
49	347	70	1	1	0	16	1	436
50	99	131	7	2	5	5	2	251
51	319	289	7	7	3	9	2	636
52	209	130	3	2	0	11	4	359
53	467	196	8	6	2	11	4	694
54	238	189	6	5	1	5	1	445
55	464	401	5	4	6	3	1	884
56	240	151	10	4	2	8	1	416
57	280	171	4	6	1	15	3	480
58	481	52	5	3	1	2	0	544
59	388	53	4	1	1	4	2	453
60	492	144	3	2	4	15	4	664
61	258	125	1	4	1	16	3	408
62	101	84	1	0	2	2	1	191
63	311	185	7	4	2	13	7	529
64	291	211	7	7	6	9	4	535
65	449	268	10	5	4	11	2	749
66	381	225	10	10	11	14	7	658
67	280	217	7	3	3	4	0	514
68	441	284	6	7	5	8	8	759
69	215	127	4	6	4	2	3	361
70	439	234	9	16	5	10	5	718

Contd....

Polling Station Level Election Results

Winner, Runner-up and 3rd Party Position & Winning Margin According to Polling Stations in Venkatagiri Assembly in Assembly Election (AE) under Tirupati Parliamentary Constituency in Andhra Pradesh (2019)

Polling Station Number	Winner Party	Winner Votes (%)	Runner-up Party	Runner-up Votes (%)	Winning Margin Votes (%)	Third Party	Third Party Votes (%)	Other Votes (%)
75	YSRCP	448 (71.57)	TDP	125 (19.97)	323 (51.6)	BSP	19 (3.04)	34 (5.43)
76	YSRCP	363 (60.8)	TDP	205 (34.34)	158 (26.46)	BSP	12 (2.01)	17 (2.85)
77	YSRCP	509 (68.32)	TDP	205 (27.52)	304 (40.8)	BSP	6 (0.81)	25 (3.36)
78	YSRCP	385 (75.2)	TDP	77 (15.04)	308 (60.16)	INC	7 (1.37)	43 (8.4)
79	YSRCP	595 (71.6)	TDP	190 (22.86)	405 (48.74)	INC	12 (1.44)	34 (4.09)
80	YSRCP	191 (72.08)	TDP	58 (21.89)	133 (50.19)	BSP	1 (0.38)	15 (5.66)
81	YSRCP	221 (53.25)	TDP	181 (43.61)	40 (9.64)	BSP	4 (0.96)	9 (2.17)
82	YSRCP	381 (66.38)	TDP	151 (26.31)	230 (40.07)	BSP	7 (1.22)	35 (6.1)
83	YSRCP	191 (47.04)	TDP	183 (45.07)	8 (1.97)	INC	5 (1.23)	27 (6.65)
84	YSRCP	185 (48.81)	TDP	159 (41.95)	26 (6.86)	BSP	5 (1.32)	30 (7.92)
85	YSRCP	711 (72.7)	TDP	194 (19.84)	517 (52.86)	BSP	14 (1.43)	59 (6.03)
86	YSRCP	512 (82.71)	TDP	58 (9.37)	454 (73.34)	BJP	8 (1.29)	41 (6.62)
87	YSRCP	379 (63.38)	TDP	182 (30.43)	197 (32.95)	INC	8 (1.34)	29 (4.85)
88	YSRCP	336 (60.87)	TDP	192 (34.78)	144 (26.09)	INC	5 (0.91)	19 (3.44)
89	YSRCP	466 (65.63)	TDP	198 (27.89)	268 (37.74)	BJP	17 (2.39)	29 (4.08)
90	YSRCP	698 (80.97)	TDP	123 (14.27)	575 (66.7)	INC	6 (0.7)	35 (4.06)
91	YSRCP	408 (59.3)	TDP	252 (36.63)	156 (22.67)	BSP	8 (1.16)	20 (2.91)
92	YSRCP	298 (47.99)	TDP	278 (44.77)	20 (3.22)	BSP	17 (2.74)	28 (4.51)
93	YSRCP	303 (58.72)	TDP	186 (36.05)	117 (22.67)	BJP	8 (1.55)	19 (3.68)
94	YSRCP	422 (71.16)	TDP	141 (23.78)	281 (47.38)	INC	5 (0.84)	25 (4.22)
95	YSRCP	610 (66.52)	TDP	251 (27.37)	359 (39.15)	BSP	7 (0.76)	49 (5.34)
96	YSRCP	596 (75.16)	TDP	142 (17.91)	454 (57.25)	INC	7 (0.88)	48 (6.05)
97	YSRCP	546 (61.07)	TDP	322 (36.02)	224 (25.05)	BJP	7 (0.78)	19 (2.13)
98	YSRCP	238 (58.62)	TDP	150 (36.95)	88 (21.67)	BJP	5 (1.23)	13 (3.2)
99	YSRCP	423 (67.25)	TDP	185 (29.41)	238 (37.84)	BJP	4 (0.64)	17 (2.7)
100	YSRCP	567 (55.59)	TDP	437 (42.84)	130 (12.75)	INC	6 (0.59)	10 (0.98)
101	YSRCP	434 (73.31)	TDP	114 (19.26)	320 (54.05)	BJP	11 (1.86)	33 (5.57)
102	YSRCP	310 (56.88)	TDP	222 (40.73)	88 (16.15)	INC	3 (0.55)	10 (1.83)
103	YSRCP	523 (57.54)	TDP	345 (37.95)	178 (19.59)	INC	6 (0.66)	35 (3.85)
104	YSRCP	309 (53.09)	TDP	248 (42.61)	61 (10.48)	BSP	4 (0.69)	21 (3.61)
105	YSRCP	302 (52.25)	TDP	257 (44.46)	45 (7.79)	BSP	2 (0.35)	17 (2.94)
106	YSRCP	478 (60.05)	TDP	282 (35.43)	196 (24.62)	BJP	6 (0.75)	30 (3.77)
107	YSRCP	201 (61.47)	TDP	117 (35.78)	84 (25.69)	BJP	3 (0.92)	6 (1.83)
108	YSRCP	390 (49.62)	TDP	345 (43.89)	45 (5.73)	BSP	11 (1.4)	40 (5.09)
109	YSRCP	437 (51.47)	TDP	344 (40.52)	93 (10.95)	BJP	13 (1.53)	55 (6.48)
110	YSRCP	480 (62.83)	TDP	250 (32.72)	230 (30.11)	INC	7 (0.92)	27 (3.53)
111	YSRCP	288 (50.35)	TDP	244 (42.66)	44 (7.69)	BJP	8 (1.4)	32 (5.59)

Contd....

Socio-Economic Amenities - Rural

Access to Education Facilities

Particulars	Number of Villages (% of Population)				
	Available	Not Available	If Not Available (Distance of Nearest Facility)		
			A	B	C
Govt. Primary School	218 (99)	12 (1)	9 (0)	3 (0)	0 (0)
Private Primary School	8 (17)	222 (83)	0 (0)	0 (0)	0 (0)
Govt. Middle School	92 (73)	138 (27)	90 (18)	37 (6)	9 (1)
Private Middle School	5 (14)	225 (86)	0 (0)	1 (0)	0 (0)
Govt. Secondary School	34 (42)	196 (58)	73 (19)	93 (31)	26 (7)
Private Secondary School	5 (13)	225 (87)	1 (0)	1 (0)	0 (0)
Govt. Senior Secondary School	4 (10)	226 (90)	25 (7)	67 (21)	66 (24)
Private Senior Secondary School	3 (7)	227 (93)	7 (3)	31 (14)	27 (14)
Govt. Arts and Science Degree College	1 (6)	229 (94)	13 (3)	55 (16)	79 (28)
Private Arts and Science Degree College	4 (8)	226 (92)	8 (3)	37 (19)	33 (18)
Govt. Engineering College	0 (0)	230 (100)	0 (0)	0 (0)	0 (0)
Private Engineering College	0 (0)	230 (100)	0 (0)	0 (0)	230 (100)
Govt. Medicine College	0 (0)	230 (100)	0 (0)	0 (0)	97 (29)
Private Medicine College	0 (0)	230 (100)	0 (0)	0 (0)	133 (71)
Govt. Management Institute	0 (0)	230 (100)	0 (0)	0 (0)	49 (10)
Private Management Institute	0 (0)	230 (100)	0 (0)	0 (0)	181 (90)
Govt. Polytechnic	0 (0)	230 (100)	0 (0)	1 (0)	229 (100)
Private Polytechnic	0 (0)	230 (100)	0 (0)	0 (0)	0 (0)
Govt. Vocational Training School/ITI	0 (0)	230 (100)	8 (1)	47 (12)	173 (87)
Private Vocational Training School/ITI	0 (0)	230 (100)	0 (0)	0 (0)	2 (1)
Govt. Non Formal Training Centre	0 (0)	230 (100)	8 (1)	36 (8)	186 (91)
Private Non Formal Training Centre	0 (0)	230 (100)	0 (0)	0 (0)	0 (0)
Govt. School For Disabled	0 (0)	230 (100)	0 (0)	0 (0)	230 (100)
Private School For Disabled	0 (0)	230 (100)	0 (0)	0 (0)	0 (0)
Government Others	0 (0)	230 (100)	0 (0)	0 (0)	0 (0)
Private Others	0 (0)	230 (100)	0 (0)	0 (0)	0 (0)

Note : Distance A : Less than 5 km; B : Between 5-10 km; C : 10+ km.; Source : Data Analysis is based on 2011 Census.

DISCLAIMER

The Terms of Use and Disclaimer of Datanet India Private Limited (hereinafter referred to as "Datanet") for use of this analysis report of **Venkatagiri Assembly Constituency (Venkatagiri Vidhan Sabha)** :-

1. **Assembly Factbook™** is a Registered Trade Mark owned by Datanet.
2. All the maps are sketched and graphical representation only and have not been drawn to the scale and also not to represent the actual geographical area or boundary of the unit.
3. The data for the aforesaid analysis is based on authentic sources and has been culled from the various publications of Census, CSO and NSSO for district and block level data, various central and state government departments, Central & State Elections Commissions and the concerned Returning Officers' releases, Electoral Rolls, Election results and allied publications, internal assessment, surveys, estimates and analysis. Therefore, certain adjustment of data at micro level may have been done to arrive closer to the macro data.
4. Data have been provided on an "As Is" and "As AVAILABLE" basis
5. The colours shown in the maps or diagram and charts of a particular party, alliance or AC are indicative and do not represent them.
6. This publication which includes maps, sheets, graphs and data would be the property under copyright of Datanet only. The user may use these for its internal study, analysis and research purposes. It's public display, re-selling or any commercial uses by the user are not allowed.
7. Datanet has taken due care and caution in compilation and processing of data and allied information, but does not guarantee the accuracy, adequacy or completeness of any information/analysis and will be not responsible for any errors or omissions or for the results obtained from the use of such information/analysis.
8. All the contents for the publication have been culled from various authentic sources and Datanet reasonably believes such sources to be reliable, but does not make any representations, express or implied as to the accuracy or fitness of use of such information. The information or contents of the information/analysis do not constitute advice and should not be relied upon in making (or refraining from making) any decision. Any reliance placed upon the information provided by Datanet is the sole responsibility and strictly at the user's risk.
9. In no event will Datanet be liable for any damages (including, without limitation, damages for loss of business projects, or loss of profits) arising in contract, tort or otherwise from the use of or inability to use any of its contents, or from any action taken (or refrained from being taken) as a result of using the analysis or any of its contents. Datanet its directors, owners, editors, officials, employees, distributor and agents or any associate will not be liable for any errors in the information contained or any consequences arising from the use of the contents of the provided information/analysis.
10. If any provision of these terms and conditions is held invalid or illegal or unenforceable for any reason by any court of competent jurisdiction, such provision shall be severed and the remainder of provisions of the terms and conditions shall continue in full force and effect as if the Term of Use had been executed with the invalid, illegal or unenforceable provision eliminated.
11. If there are any discrepancies in the information provided, please bring it to attention of Datanet for suitable rectification measures.

Buy Online This Complete Book At
Datanet India eBooks Store

www.indiastatpublications.com

or go directly at

[http://www.indiastatpublications.com/
Assembly_factbook/Andhra_Pradesh/Tirupati/Venkatagiri](http://www.indiastatpublications.com/Assembly_factbook/Andhra_Pradesh/Tirupati/Venkatagiri)

 **india**stat**elections**

ISBN : 978-93-5293-036-4



9 789352 930364